

**No. 6**







Donner 2377 - V8 p 398 17th Ave So. Nov Juesada - 2184

new hall - 2221  
Peralta - 2220

16th Street and 5th St 216-34

Sabin Place  
 Sacramento...2131..2023..X6..246..X7..151  
 Sadowa...2001..2014 - 2387  
 Sagamore...2002..2040  
 Salem..  
 Salinas Ave..2393  
 Salmon..2003..2014..  
 Samoset..  
 Sampson Ave..  
 San Anselmo Ave..X6..308..X7..118  
 San Antonio..2391  
 San Benito Way..X6..308..X7..351  
 San Bruno Ave..2004..2398..X6..111..X7..24..386  
 San Buenaventura Way..X7..127  
 San Carloe..2391  
 Sanchez..2079..X6..284..X7..171  
 San Diego Ave..X7..106  
 San Fernando Way..X6..308..X7..340  
 San Gabriel Ave..2204..Vol.8..31  
 San Jose Ave..2178..X6..139..X7..94..371 X  
 San Juan Ave..2154  
 San Leandro Way..X7..169  
 San Lorenzo Way..X7..104  
 San Luis Ave..2391..X6..20  
 San Marcos Ave 2035  
 San Mateo Ave..X7..265  
 San Miguel..X6..25..  
 San Pablo Ave..X7..110  
 San Rafael Way..X6..313  
 San Ramon  
 Sansome..2007..X7..47  
 Santa Ana Ave..X7..114  
 Santa Barbara Ave..X6..296  
 Santa Clara Ave..X7..113.  
 Santa Cruz Ave..2333..  
 Santa Marina..2365  
 Santa Monica Way..X7..105..125  
 Santa Penia Ave..X7..108..111  
 Santa Rita Ave..2272  
 Santa Rosa Ave..2297..Vol.8..30  
 Santa Ynez Ave..2177..X7..225  
 Santa Ysabel Ave..X6..267..X7..296  
 Santiago..X6..290 - 370  
 Saratoga..2248  
 Sargent..2341  
 Saturn..2368  
 Saul..  
 Savings Union Pl.  
 Sawyer..2341  
 Scenic Way..X6..379  
 Schiller (now DeLong) Ave) X6..71  
 School Alley..  
 Schottler Court  
 Schwerin..X6..73 - Vol 10-78  
 Scotia Ave..X6..5  
 Scotland..2014  
 Scott Ave..2387  
 Scott..2015..X6..365..X7..195  
 Scott Pl..2026  
 Seaciff Ave..X6..269..X7..265  
 Seare..2221-X7..271  
 Second..2027..X6..266.  
 Second Ave..2032..X6..117..X6..208  
 Seneca Ave..2076  
 Serpentine Ave..X6..200  
 Seventeenth..2090..2175..X6..291..X7..340  
 Seventeenth Ave..2397..2222..2190..X6..254  
 Seventh..2101..X6..226  
 Seventh Ave..2034..X6..385  
 Severance  
 Severn  
 Seville..X7..53  
 Seward..X6..177..X6..345  
 Seymour..2035  
 Shafter Ave..X7..210  
 Shakespeare (Now Gladeetone)..2036  
 Shannon..  
 Sharon..2108  
 Sharp Pl..2045  
 Shaw Alley..  
 Shepard Pl..2365  
 Sheridan..2110 2/85  
 Sherman..2086 2/10 Sherman ave 2356 (Lawrence)  
 Sherwood Pl..2186  
 Shields..X6..326  
 Shipley..2187 &   
 Shore View Ave..X7..162  
 Short..X6..29  
 Shotwell..2191..X6..338  
 Shrader..2037..X6..162..X7..372  
 Sickles Ave..2035  
 Sierra..  
 Silliman..2038..2356..227..X7..52  
 Silver Ave

SKY LINE Blvd - 2128

2040

Paggett →

MURRAY →

Silver Ave..2038..X6..120..X7..154  
 Silver..2200..  
 Simpson Pl..  
 Sixteenth..2113..X6..282  
 Sixteenth Ave..2401..2234..2198..2107..X6..229  
 Sixth..2120..2250..X6..246..X6..362  
 Sixth Ave..2039..X6..1..X6..322  
 Sloat Boulevard..2223..2025..2044  
 Sola Ave..2247..X7..128  
 Somereet..2382..X6..14  
 Sonoma..(Now 24th St)..229  
 Sotelo Ave..X6..372..X7..85  
 South Broderick..111  
 Southard Pl..2390  
 South ..2204  
 South Hill Boulevard..X7..329  
 South Ave..2390  
 South Park..2205  
 Southwood Drive..X7..6  
 Sparrow  
 Sparta  
 Spauling Court..  
 Spear..2041  
 Spencer Alley.. See Vol 8 - page 879  
 Spofford Alley..2043  
 Spreckles..2047  
 Spring..2044  
 Springdale..X6..83..X6..386  
 Spruce..2044..X6..53  
 Stanford..2048  
 Stanford Heighte Ave...2045  
 Stanley..2151  
 St. Anne..2393  
 Stanton..2077  
 Stanyan..2050..X6..78..X7..214  
 Staples Ave..X6..387..X7..33  
 Starr..2392  
 Stark..  
 State Ave..  
 States..2130  
 St. Charles. Ave..2153..X7..112  
 Steiner..2052..X7..84  
 Steiner Pl.. 2048  
 Stephens Court.  
 Sterling..2041 2049  
 Stetson Court..  
 Stewart..2061..X6..267  
 Steuben..X6..14  
 Steveloe Pl..  
 Stevens Alley..  
 Stevens on..2209..X6..183..X7..189  
 St. Francis Boulevard..X6..262..X7..116  
 St. George. Alley..2393  
 St. German Ave.. Vol 10  
 Stilings. See Vol 5 - 1857  
 Stillman 2200  
 St. Joseph's Ave..2089  
 St. Louis. Alley..  
 St. Mary's Ave..2364..X6..5  
 St. Mary's Pk..2640 - Vol 7  
 Stockton..2064..2109..2022..X6..300..X7..373  
 Stockton Pl.. 2154  
 Stone..2077  
 Stoneman..2382 - 26-183  
 Stringham..  
 Stouts alley..2078  
 St. Rose's Ave..2046  
 Summer..2154  
 Summit Ave..  
 Sumner..2147 2107  
 Sunny Court..  
 Sunny Dale Ave..X6..66  
 Sunnyside Ave..2389..X6..75  
 Sunnyside Terrace..2185  
 Sunset Terrace..  
 Sunset Ave..2400..X6..124  
 Surrey..2392..X6..89..X6..256  
 Sussex..2393..X6..20  
 Sutro Heighte Ave.. Vol 8 page 356  
 Sutter..2155..2172..X6..298..X7..393  
 Swan  
 Sweeny 2152 - 2100  
 Swiss Ave..2025  
 Sycamore..2516  
 Taber Pl..  
 Tacoma..2076  
 Talbert X6..72  
 Tallac..  
 Tara..X6..72  
 Taraval..2368..X6..368..X7..46..68  
 Tay..2224  
 Taylor Pl..2229  
 Taylor 2225 (See page 10) X6-240 X7-103  
 Teddy Ave..  
 Taylor Terrace 1784

2129 - Now 18th 24th St

Downey -

Tehama..2334..X6..263  
 Telegraph Pl..2235 - Vol 10-102  
 Temple..2025  
 Tennessee..2343..2365  
 Tenny Pl..  
 Tenth..2250..X7..348  
 Tenth Ave..2236..X6..18..X7..75..378  
 Terrace Drive..X7..100  
 Tevie..  
 Texas..2346..X6..42  
 Thereaa..2379..2367 - Vol 8-53  
 Third..2237..X6..15..X7..155  
 Third Ave..2245..X6..36..X7..316  
 Thirteenth Ave. (Now Funston)..2358..X6..216  
 Thirteenth..2254..X6..175  
 Thirtieth..2255..2234..X7..83  
 Thirtieth Ave..X6..45..X7..150..399  
 Thirty-Eight Ave..X6..12..X7..266  
 Thirty Fifth Ave..2378..X6..259  
 Thirty fist St..  
 Thirty First St..2385..2153..X6..307..X7..69  
 Thirty fourth (Now Richmond Ave)..2357  
 Thirty Fourth Ave..2372..X6..47..X7..72..337  
 Thirty Ninth Ave..2396..2253..X6..262..X7..287  
 Thirty Second..2387  
 Thirty Second Ave..2386..2186..X6..310..X7..158  
 Thirty Seventh Ave..X6..100..X7..322  
 Thirty Sixth Ave..X6..18..X7..93..381  
 Thirty Third..  
 Thirty Third Ave..X6..155..X7..60..400  
 Thomas Avenue..X6..321..377.  
 Thomas ..2400..X6..39  
 Thor Ave..  
 Thornton Ave..X6..52  
 Thrift..2247..X7..220  
 Tiffany 2333..X7..37  
 Tillman Pl..2341  
 Tilden..2258  
 Tingley..2151..2154..X6..44  
 Tioga Ave..  
 Tivoli Way..  
 Toland..  
 Toledo Way  
 Tomasa..2367  
 TompKine Ave  
 Tonquin..23333  
 Torrens Court..2356  
 Tuscany Alley..  
 Touchard..  
 Tovar Ave  
 Townsend..2347..X6..222  
 Tracy Pl  
 Trainor  
 Traaeury Pl  
 Treat Ave..2350..2047  
 Trenton..2248  
 Trinity..2247 - 2290  
 Troy Alley..  
 Tremont Ave..2361  
 Truett..  
 Trumbull..2364  
 Tucker Ave.  
 Tulare  
 Tulip Alley  
 Tunnel.. Vol 5 - 1864  
 Turk..2260..2373..X6..218..X7..217.  
 Twelfth..2274..2387  
 Twelfth Ave..2249..X6..56  
 Twentieth..2277..X6..197  
 Twentieth Ave..2369..X6..230  
 Twenty eight..2295..X6..283  
 Twenty Eight Ave..2377..2359  
 Twenty Fifth..2288  
 Twenty Fifth Ave..2376..X6..252..  
 Twenty First..2009..2339..2356  
 Twenty First Ave..2366..X6..80  
 Twenty Fourth..2390..X6..125..215 24th Ave So Yaf  
 Twenty Fourth Ave..2371..X6..181  
 Twenty Ninth..2308..X6..322  
 Twenty Ninth Ave..X6..67  
 Twenty Second..2311..X6..127..235  
 Twenty Second Ave..2374..X6..192  
 Twenty Seventh..2317..X6..169  
 Twenty Seventh Ave..2273..X6..154  
 Twenty Sixth..2320..2069..X6..320  
 Twenty Third..2326..X6..96..320  
 Twenty Third Ave..2378..2112..X6  
 Twin Peak Boulevard X7..138  
 Twenty Street on 2048  
 29 AVS o Equat 238  
 2381

13th Ave So - 2183  
TOYON LANE  
See page 2624  
Vol 7





# Street

NAME	WATER No.	STREET No.	LOCATION.	CORPORATION STOP.		STOP COCK.		LEAD PIPE.		IRE.
				No.	Size.	No.	Size.	Size.	Feet.	
			W. 300th Plymouth							
			do 60 " Capitol			46	1/2			
			see below July 24/07							
			do 700 " do							
			" 100 E Plymouth							
			" 50th do			2	1/2	1/2		
			W 1/2 Plymouth & Capitol			1	1/2	1/2		
			N.S. 150 W Plymouth			2	1/2	1/2		
			S 400 W Capitol			1	1/2	1/2	3	1/2
			N 44th Capitol							
			W 100 E Ozizaba			2	1/2	1/2		
			see below July 18/07							
			do 150 E Ozizaba							
			N.S. 50 W Plymouth							
			Retapped June 6-1913							
			do 50 E Capitol			1	1/2	3/8	5/8	6
			do 150 W Plymouth			1	1/2	3/4	5/8	5
			N.S. 250 W Plymouth			1	1/2	3/4	1/2	7
			E. Plymouth.			1	3/4	1"	4	1
			N.S. 200 E Plymouth.			2	1/2	1/2	7	
			N.S. 100 E Plymouth			2	1/2	1/2	7	
						1	1/2			
			Ends 774 W Capitol							
			bet Capitol & Ozizaba			1	1/2	1/2	7	
						2	1/2	2	6	
						2	1/2	1/2	3	1/2
						2	1/2	1/2	3	1/2
			Ends 256' W Plymouth							
			N.S. 154 E Plymouth			2	1/2	1		
			Ends 102' W of Plymouth			1	3/4	3/4	4	
						2	1/2	1/2	7	
						2	1/2	1/2	7	
						2	1/2	1/2	7	
						1	1/2	1/2	7	
						1	3/4	1/2	7	
						1	1/2	1/2	7	
			N.S. 100 W Capitol			1	1/2	1/2	2	
			S.S. 350 W of Capitol			2	1/2			
			S.S. 230 W of Capitol			2	1/2			
						1	1/2	1/2	2	
						2	1/2	1/2	2	
						2	1/2	1/2	2	
			S.S. 380 W Capitol			1	1/2	1/2	6	



No.	Size.	CORPORATION STOP.		STOP COCK.		LEAD PIPE.		Inch.
		No.	Size.	No.	Size.	Size.	feet.	
Miss E. Plymouth	1 1/2					1/2		5 1/2
do	1 1/2					1/2		1 1/2
Retap 9-30-25	3/4		1 1/2	1/2	1/2	2	1/2	
Retap 2/10/30	3/4	1 1/2	1 1/2	1/2	1/2	1	1/2	
Retap 2/12/30	3/4	1 1/2	1 1/2	1/2	1/2	1	1/2	
Retap 10-1-25	3/4	1 1/2	1 1/2	1/2	1/2	2	1/2	
Retap 2/10/30	3/4	1 1/2	1 1/2	1/2	1/2	8	1/2	
Retap 2/10/30	3/4	1 1/2	1 1/2	1/2	1/2	9	1/2	
Retap 9/28/25	3/4	1 1/2	1 1/2	1/2	1/2	12	1/2	
Retap 2/10/30	3/4	1 1/2	1 1/2	1/2	1/2	9	1/2	
Retap 2/10/30	3/4	1 1/2	1 1/2	1/2	1/2	8	1/2	
Retap 2/10/30	3/4	1 1/2	1 1/2	1/2	1/2	17	1/2	
Retap 2/11/30	3/4	1 1/2	1 1/2	1/2	1/2	8	1/2	
Retap 2/11/30	3/4	1 1/2	1 1/2	1/2	1/2	5	1/2	
Retap 10-1-25	1 1/2	1 1/2	1 1/2	1/2	1/2	4	1/2	
Retap 10-1-25	1 1/2	1 1/2	1 1/2	1/2	1/2	30	1/2	
Retap 10-1-25	3/4	1 1/2	1 1/2	1/2	1/2	6	1/2	
Retap 10-1-25	3/4	1 1/2	1 1/2	1/2	1/2	6	1/2	
Retap 2/10/30	3/4	1 1/2	1 1/2	1/2	1/2	6	1/2	
Retap 2/11/30	3/4	1 1/2	1 1/2	1/2	1/2	4	1/2	
Retap 10-1-25	1 1/2	1 1/2	1 1/2	1/2	1/2	28	1/2	
Retap 9/28/25	3/4	1 1/2	1 1/2	1/2	1/2	2	1/2	
Retap 10-1-25	3/4	1 1/2	1 1/2	1/2	1/2	3	1/2	
Retap 2/11/30	3/4	1 1/2	1 1/2	1/2	1/2	2	1/2	
Retap 2/11/30	3/4	1 1/2	1 1/2	1/2	1/2	8	1/2	
Retap 2/11/30	3/4	1 1/2	1 1/2	1/2	1/2	2	1/2	
Retap 2/11/30	3/4	1 1/2	1 1/2	1/2	1/2	1 1/2	1/2	

see page 2040

# Service Pipe Record.

2002 003

## DIRECTION OF TAP.

18 20 W of E line Plymouth	28 S of N line lot	92 N of Sagamore
18 S of N line Plymouth	29 S of N line lot	90 N of Sagamore
18 S of S line Sagamore	30 S of N line lot	56 N of Sagamore
21 S of S line Sagamore	31 S of N line lot	25 N of Sagamore
22 S of S line Sagamore	32 S of N line lot	166 N of Sagamore
19 N of S line St. 2 5/8	33 S of N line lot	85 E of Capital
18 S of S line St. 2 5/8	34 S of N line lot	155 E of Capital
19 S of S line St. 2 5/8	35 S of N line lot	365 E of Capital
20 S of S line St. 2 5/8	36 S of N line lot	279 E of Capital
16 S of S line St. 2 5/8	37 S of N line lot	190 E of Capital
20 S of S line St. 2 5/8	38 S of N line lot	311 E of Capital
18 S of S line St. 2 5/8	39 S of N line lot	18 S of Capital
19 S of S line St. 2 5/8	40 S of N line lot	274 N of Plymouth
20 S of S line St. 2 5/8	41 S of N line lot	91 N of Plymouth
18 S of S line St. 2 5/8	42 S of N line lot	212 N of Plymouth
19 S of S line St. 2 5/8	43 S of N line lot	91 N of Sagamore
20 S of S line St. 2 5/8	44 S of N line lot	229 E of Capital
18 S of S line St. 2 5/8	45 S of N line lot	322 E of Capital
19 S of S line St. 2 5/8	46 S of N line lot	389 E of Capital
20 S of S line St. 2 5/8	47 S of N line lot	202 E of Oriyaba
18 S of S line St. 2 5/8	48 S of N line lot	259 E of Oriyaba
19 S of S line St. 2 5/8	49 S of N line lot	164 S of Capital
20 S of S line St. 2 5/8	50 S of N line lot	555 E of Oriyaba
18 S of S line St. 2 5/8	51 S of N line lot	117 E of Oriyaba
19 S of S line St. 2 5/8	52 S of N line lot	231 W of Plymouth
20 S of S line St. 2 5/8	53 S of N line lot	150 W of Plymouth
18 S of S line St. 2 5/8	54 S of N line lot	337 S of Plymouth
19 S of S line St. 2 5/8	55 S of N line lot	156 P. Plymouth
20 S of S line St. 2 5/8	56 S of N line lot	127 W. Capital
18 S of S line St. 2 5/8	57 S of N line lot	291 E. Oriyaba
19 S of S line St. 2 5/8	58 S of N line lot	272 N. Oriyaba
20 S of S line St. 2 5/8	59 S of N line lot	194 N. Capital 12" Man
18 S of S line St. 2 5/8	60 S of N line lot	365 N. of Plymouth
19 S of S line St. 2 5/8	61 S of N line lot	154 E. of Capital 12"
20 S of S line St. 2 5/8	62 S of N line lot	315 W. of Capital
18 S of S line St. 2 5/8	63 S of N line lot	125 N of Plymouth

# Street

NAME	WATER NO.	STREET NO.	LOCATION.	CORPORATION STOP.		STOP COCK.		LEAD PIPE.		IRON		
				No.	Size.	No.	Size.	Size.	Feet.		Size.	
66358	74197											
66360	74198	51-5										
66361	74199											
66362	74200	51-3										
66363	74201											
66364	74202	12										
66365	74203	15										
66365	74204	14-16										
66366	74205											
66367	74206	15										
66368	74207	6	E. S. 145 S. Broady									
66369	74208	8	E. S. 173 S. Broady									
66370	74209	10	E. S. 115 S. Broady									
66371	74210	16-8	E. S. 40 S. Broady									
66372	74211	26-32	E. S. 165 S. Broady									
Dec 3/23	Caterina Toppini	3306	E. S. 100 Pacific West St	66359	3/4	Service	1	3/8	1	1/2	1/2	5
"	do	3307	" " " "	66359	3/4	"						
"	do	3308	" " " "	66359	3/4	"						
"	do	3309	" " " "	66359	3/4	"						
"	do	3310	" " " "	66359	3/4	"						
<u>Seamont Ave. Wm. Downey St.</u>												
Dec 17/08	Em. Curcison	77221	147-9	N. S. 285 S. Frederick			1	3/8	1	3/4	1/2	8
Dec 17/08	Thiback & Mayer	77219	68-74	E. S. 180 N. Frederick			1	3/8	1	3/4	1/2	13
Dec 17/08	Thiback & Mayer	77220	76-82	E. S. 136 N. Frederick			1	3/8	1	3/4	1/2	23
July 27/09	E. Hartman	77224	247-53	W. S. 200 S. Ashbury			3/4	Service				
May 17/10	H. J. Allen	77223	279-89	W. S. 200 S. Ashbury			3/4	Service				
Sept 2/10	A. Bond	77224	219	" 701 S. Frederick			1 1/2	1/2	1 1/2	1/2	2 1/2	4
Dec 21/11	J. T. Brennan	77225	127	" 145 "			1/2	Service				
"	do	77226	125	" " "			1/2	"				
Apr 26/1912	E. B. Smith	77227	260	E. S. 187 W. Ashbury			3/4	"				
Mar 2/12	Emil Nelson	97531		" 640 S. Frederick			3/4	"				
do	do	97532		" 665 S. do			3/4	"				
Apr 7/13	J. Laurecillo	99357		E. S. 265 S. Waller	77161		3/4	"				
Mar 30/12	Carl Yngue	6070		W. S. 17 W. Ashbury			3/4	"				
Oct 8/12	Grace M. Mantz	8313		E. S. 130 S. Waller			3/4	"				
May 11/15	Mary A. Ball	102165		M. W. Ashbury			3/4	"				
May 5/16	C. Melander	108709		W. S. 160 N. do			3/4	"				
8/23/16	H. Campbell	110460		W. S. 142 N. Ashbury			3/4	"				
	St Agnes School	123750		E. S. 160 S. Waller			3/4	"				

# Service Pipe Record.

2003

## DIRECTION OF TAP.

6 W of E line St	5 N of S line lot	85 N of Pacific
6 W of E line St	4 N of S line lot	83 N of Pacific
6 W of E line St	on S line Q	49 N of Pacific
6 W of E line St	5 N of S line lot	122 N of Pacific
6 W of E line St	1 N of S line Q.	147 N of Pacific
6 W of E line St	7 N of S line lot	112 S of Broadway
6 W of E line St	8 N of S line lot	16 N of Pacific
6 W of E line St	on N line lot	70 S of Broadway
6 W of E line St	3 S of N line lot	80 S of Broadway
6 W of E line St		74 S of Broadway
		19 S of Broadway
5 1/2 W of E line St	3 # 29 S line lot	#0129 N of Pacific
4 " " " "		178 N of Pacific
4 " " " "		178 " " do
4 " " " "		127 " " do
4 " " " "		127 " " do
4 " " " "		126 " " do
14 E W line St	20 S N line of lot	290 S Frederick
12 E W line St	23 S N line of lot	180 N Frederick
12 E W line St	20 S N line of lot	110 N Frederick
14 E W line St	8 S N line of lot	204 N Ashbury
16 E W line St	<del>26 N line of lot</del>	<del>938 S Frederick</del>
<del>14 N line St</del>	49 S N line lot	<del>143 75% N Ashbury</del>
<del>14 N line St</del>	12 N S line lot	<del>138 S Frederick</del>
15 E W " St	1 " " " "	724 S Frederick
15 " " " "	1 S W " " "	166 " do
15 " " " "	on W " " "	168 " do
14 " " " "	15 N S " " "	<del>200</del> <sup>203</sup> N Ashbury
14 " " " "	10 " " " "	650 S Frederick
6 N E " " "	22 S N " " "	650 S do
15 S W " " "	7 N S " " "	281 S Waller
12 S W " " "		17 N Ashbury
14 E W L. Downey		158 S Waller
13 E W line St	16 N S " " "	47 1/2 N Ashbury
15 E W " " "	125 N " " "	176 N Ashbury
11 E W " " "		155 N Ashbury
		203 S Waller St.

# Post Office Road

# Street

NAME	WATER NO.	STREET NO.	LOCATION.	CORPORATION STOP.		STOP COCK.		LEAD PIPE.		FEET.	SIZE.
				No.	Size.	No.	Size.	Size.	Feet.		
	51631	2015	166 S Scotland	3/4	Service						
	66519	1800	Ed bet 20th + 21st								
John W. McManis	74286	1539	JUL 7 1903	Retap 6/27/29							
	66346	201	" " do " do near								
James	74283		JUL 7 1903	Ed 100 S Spring						10	3/4
	74284	1527	Ed 100 S do do								
John A. Scott	74288		JUN 9 1903	Ed 70 do do							
	74289	1554	Ed 210 " Ore							40	3/4
Charles	74290	1587	" 90 Adam	Retap 6/18/29	3/4				5/8	42	
Edna	74293	1601	Ed opp Ery		1				1/2		6
	74294	1574-8	JUN 8 1903	Retap 6/18/29	3/4				5/8		39
	74295	1601	JUL 7 1903	Ed 20th	1				1/2		42
	74296	1701	Ed bet 21st + 22nd	see date MAR 21 1903							
	74300	1804	JUL 9 1903	Ed 29th	1				3/4		4
	74301	1727-9	JUN 9 1903	Retap 7/25/29	3/4						
	74302	1771-81	JUL 9 1903	Ed 30th	1				1/2		4
	74303	1700	JUN 9 1903	Ed 28th	1				1/2		3
	74304	1793	JUN 9 1903	Ed 10th	1				1/2		4
	74305	1801	JUN 9 1903	Ed 10th	1				1/2		3
	74306	1801	near	Boys							
	74307	1983	Ed 1000 S	Boys							
	74308	2041	" 400 "	Court							
	74309		" "	Sherman							
	74310		" "	Guadalupe Valley							
	74311	1692	JUN 9 1903	near 28th	1				1/2		43
	86532			Ed are near 6 mile house							
	74312			Ed 30th	1						
	74313			Ed 31st	1						
	74314	1692		Ed 100 S Street	1/2						
	74315	1660		Ed 10th	1						
	74316	1660	JUL 9 1903	Ed 10th	1				1/2		39
	74317			Ed 10th	1						
	74318	1734	AUG 17 1905	Ed 10th	1						
	42115			Ed 10th	1						
	74319			Ed 10th	1						
	74320			Ed 10th	1						
	74321			Ed 10th	1						
	74322			Ed 10th	1						
	74323			Ed 10th	1						
	74324			Ed 10th	1						
	74325			Ed 10th	1						
	74326			Ed 10th	1						
	74327			Ed 10th	1						

# Service Pipe Record.

2004

## DIRECTION OF TAP.

Line No.	Direction	Location	Notes	Line No.	Direction	Location	Notes
13	E/W	line St		166	S	Portland	
20	W	line St		22	S	Evie	
18	E	W of E		270	S	Army	
17	E	W of E		266	S	Army	
23	W	line Vermont		130	S	Army	
17	E	W of E		176	S	Army	
17	E	W of E		173	S	Army	
17	E	W of E		159	S	Army	
17	E	W of E		281	S	Army	
17	E	W of E		278	S	Army	
17	E	W of E		74	S	Evie	
17	E	W of E		24	S	Evie	
16	E	W of E		212	S	Evie	
16	E	W of E		30	S	Evie	
16	E	W of E		330	S	Evie	
16	E	W of E		755	N	15th Ave	
16	E	W of E		207	N	15th Ave	
16	E	W of E		213	N	15th Ave	
16	E	W of E		590	N	15th Ave	
16	E	W of E		199	N	15th Ave	
16	E	W of E		100	N	15th Ave	
16	E	W of E		59	N	15th Ave	
16	E	W of E		15	N	15th Ave	
16	E	W of E		27	N	15th Ave	
16	E	W of E		60	N	15th Ave	
16	E	W of E		7	N	15th Ave	
16	E	W of E		6	N	15th Ave	
16	E	W of E		714	N	15th Ave	
16	E	W of E		835	N	15th Ave	
16	E	W of E		290	N	15th Ave	
16	E	W of E		149	N	15th Ave	
16	E	W of E		91	N	15th Ave	
16	E	W of E		481	N	15th Ave	
16	E	W of E		131	N	15th Ave	
16	E	W of E		14	N	15th Ave	
16	E	W of E		5	N	15th Ave	
16	E	W of E		364	N	15th Ave	
16	E	W of E		2	N	15th Ave	
16	E	W of E		19	N	15th Ave	



# Service Pipe Record.

DIRECTION OF TAP.

19 1/2 S/W Alameda

170 S of N line San Bruno Ave	3 S of N line Lot	4 E line San Bruno
171 E of N line Silver Ave	15 Top of S line Jersey	167 N line
18 S of N line Silver Ave		On E line San Bruno Ave
20 N of S line Visitation		2 E of W line Army
12 N of S line Visitation		347 W of W line Laundry lot
15 E of W line Bontwell	700 N of N line Lot	31 N of Cuyamaca
17 S of N line Silver Ave	# 6 of Patricio Ave	457 E of San Bruno Road
17 way of E line St	22 S of N line Lot	13 N of Sullivan
2 N of E line St	77 S of N line Lot	47 S of Geneva

Service Pipe

17 S of N line 8 E/W	14 S of N line Lot	79 47 S of N line
23 E of N line	3 S of N line Lot	54 S of N line
20 21 S of N line	On 2 1/2 line Lot	152 71 S of N line
15 1/2 E of N line Bay Shore Highway	65 S of N line Lot	339 114 S of N line
18 S of N line 9 E/W	9 N of S line Lot	367 Cortland Ave
20 21 S of N line Ph	8 N of S line Lot	376 S of N line
20 21 S of N line Ph	8 S of S line Lot	71 S of N line
20 21 S of N line Ph	9 S of N line Lot	196 6 S of N line
20 21 S of N line Ph	21 S of S line Lot	246 S of N line
20 21 S of N line Ph	43 S of N line Lot	67 S of N line
20 21 S of N line Ph	12 S of N line Lot	55 S of N line
20 21 S of N line Ph	94 S of N line Lot	59 56 S of N line
20 21 S of N line Ph	3 S of S line Lot	190 S of N line
20 21 S of N line Ph	10 S of S line Lot	121 S of N line
20 21 S of N line Ph	4 S of N line Lot	116 S of N line
20 21 S of N line Ph	4 1/2 S of S line Lot	133 S of N line
20 21 S of N line Ph	54 S of N line Lot	62 63 S of N line
20 21 S of N line Ph	43 S of N line Lot	50 74 S of N line
1 S of S line 19th	5 S of S line Lot	41 38 1/2 S of N line
20 21 S of N line Ph	5 S of N line Lot	81 S of N line
20 21 S of N line Ph	14 S of N line Lot	86 73 S of N line
20 21 S of N line Ph	27 S of S line Lot	182 181 S of N line
20 21 S of N line Ph	Div 10 S of N line Lot	300 S of N line
5 E/W Bay Shore	55 E of N line Lot	17 N of E line San Bruno
20 21 S of N line Ph	5 S of N line Lot	151 S of N line
20 21 S of N line Ph	24 S of S line Lot	157 S of N line
20 21 S of N line Ph	28 S of S line Lot	136 S of N line
20 21 S of N line Ph	65 S of S line Lot	137 S of N line
20 21 S of N line Ph	75 S of S line Lot	189 6 S of N line
20 21 S of N line Ph	119 S of S line Lot	119 S of N line
20 21 S of N line Ph	26 S of S line Lot	62 63 S of N line
20 21 S of N line Ph	26 S of S line Lot	26 S of Cortland
20 21 S of N line Ph	50 S of S line Lot	50 S of San Bruno
20 21 S of N line Ph	156 S of S line Lot	156 S of N line
20 21 S of N line Ph	158 S of S line Lot	158 S of N line
20 21 S of N line Ph	248 S of S line Lot	248 S of N line
20 21 S of N line Ph	272 S of S line Lot	272 S of N line
20 21 S of N line Ph	361 S of S line Lot	361 S of N line
20 21 S of N line Ph	15 S of S line Lot	15 S of N line

Street (Road)

NAME	WATER No.	SEWER No.	LOCATION	CORPORATION STOP.		STOP COCK.		LEAD PIPE.		INCH.
				No.	Size.	No.	Size.	Size.	Feet.	
5000	74559		Ocean Turn							
5000	74561		" "							
5000	41080		" "							
5000	74560		" "							
5000	41079		" "							
5000	74562		" "							
5000	41081		" "							
5000	74563		" "							
5000	44100		" "							
5000	41077		" "							
5000	58147	79722	" "							
5000	36517		" "							
5000	58145		" "							
5000	36516		" "							
5000	44292		" "							
5000	40223		" "							
5000	47338		" "							
5000	58141		" "							
5000	40226		" "							
5000	58146		" "							
5000	40221		" "							
5000	40220		" "							
5000	74559		" "							
5000	41078		" "							
5000	41243		" "							
5000	74571		" "							
5000	44106		" "							
5000	74564		" "							
5000	41083		" "							
5000	58143		" "							
5000	36403		" "							
5000	58142		" "							
5000	36404		" "							
5000	58144		" "							
5000	36477		" "							
5000	36426		" "							
5000	58137		" "							
5000	36428		" "							
5000	41082		" "							
5000	74557		" "							
5000	41075		" "							
5000	74558		" "							
5000	41076		" "							
5000	58138		" "							
5000	36435		" "							
5000	58139		" "							
5000	36436	1121	" "							
5000	58148		" "							
5000	36386		" "							
5000	46706		" "							
5000	421		" "							
5000	486		" "							
5000	58140		" "							
5000	36385		" "							
5000	67420	360 Maple	" "							
5000	58152	2647	" "							
5000	48452		" "							
5000	see Mission Street		" "							
5000	4416		" "							

# Service Pipe Record.

2003

## DIRECTION OF TAP.

1300	1300	450 W of Columbus St	20
41080	41080	450 W of Columbus St	
41080	41080		
15	15	W of San Jose Rd	375 S of Joost Ave
8	8	S of S line Sagamore	48 E of the Empire
18	18	W of E line Plymouth 9, E of S line St	91 W of Sagamore
15	15	W of S line St	37
7	7	E of W line San Jose Rd	251 St of Jarnack
21	21	N of S line St	448 E of Plymouth
22	22	W of E line lot	91
Connected to Air Valve on Curcuit Ave. and		15	Rail Road Crossing
41077	41077	15	
34	34	S of N line Joost Ave	59 E of 11th St
41085	41085		
15	15		
15	15		
15	15		
19	19	W of E line Plymouth	16 S of 16th Broad
In San Andreas Pipe Line			
14	14		150 E of Old San Jose Rd
9	9	N of S line Onondago	42 E of W line Lot 70 W of Mission Road
17	17	S of N line 17th St	66 E of San Bruno Ave 134 W of Vermont
2	2	W of E line St	12 S of V line lot 35 N of Army
2	2	N S line St	
18	18	E W line St	
16	16	E W line St	
7	7	W. E. line St	
		30 W of E line lot	
		12 N of Henrietta	
		4 S of Hydrant	
		4 N. S. line lot	
			26 N of Sickle's Ave.
			22 S of Lowell St
			22 S of 14th

# Street

NAMES	WATER NO.	STREET NO.	LOCATION.	CORPORATION STOP.		STOP COCK.		LEAD PIPE.		IRON
				No.	Size.	No.	Size.	Size.	Feet.	Size.
	<del>74570</del>		Shot off see former top 1 1/2 June 26 <sup>th</sup> 1910							
	460	1								
	460	5								
	24591		Shot off at Main see new service May 19 <sup>th</sup> 1908							
	74592									
	462									
	74593									
	463		Shot off at Main see new service May 19/08							
	24595									
	464	9-11	Shot off at Main see new service May 19/08							
	74598	7-11	Stand & Moused #9079							
	465	13-15								
	74599									
	466	12-14								
	24602									
	464	16-18								
	74604									
	468	16-18	Shot off see new service Nov 8/06							
	74603	49-53								
	467									
	74605									
	460	11-12	Shot off see new service							
	74606									
	469	20								
	74608									
	470	22								
	74607	41-47								
	471	21-25								
	473	24-6								
	74610	44-8								
	474	54-6	Put up 8/6/11							
	74611	50-2								
	474	24-26	Put up 8/6/11							
	475	28-20								
	74612	24-34								
	476	32-4								
	74600									
	74615									
	477	100-6	See top #118630 - Jan 17/02 (L)							
	74613									
	11014	100								
	74616									
	478	107								
	74618									
	479	107								
	74619									
	480	108-10								
	74621									
	482	109								
	74620									
	483	109								
	74623									
	484	112-14								
	74624									
	486	112-14								
	74625									
	486	113								
	74622									
	489	113								
	74626									
	484	116-18								
	74627									
	488	116-18								

See top #118630 - Jan 17/02 (L)

9/24-09  
3/4 5 1

Apr 5 1908 1 3/4  
3/4 3/4  
3/4 3/4  
3/4 3/4

Old Fall

# Service Pipe Record.

2001

## DIRECTION OF TAP.

70	S	of	N	line	Sublet	7	E	of	N	line	lot	171	N	of	Jansome
18 1/2	S	of	N	line	Sublet	3"	Gate	of	N	line	P	112	N	of	Jansome
18	E	of	N	line	St	3"	Gate					60	N	of	Sublet
70	S	of	N	line	Sublet							118	N	of	Jansome
18	E	of	N	line	St	3"	Gate					60	N	of	Sublet
19 1/2	E	of	N	line	St	3"	Gate					101	N	of	Sublet
70	S	of	N	line	Sublet							119	N	of	Jansome
71	E	of	N	line	St							107	N	of	Sublet
70	S	of	N	line	Sublet							120	N	of	Jansome
16	E	of	N	line	St	2"	stop cock					135 1/2	N	of	Sublet
70	E	of	N	line	St	1"	Gate					101	N	of	Sublet
77	E	of	N	line	St	8"	of	N	line	lot	101	N	of	Sublet	
77	E	of	N	line	St							119	S	of	Bush
77	E	of	N	line	St	19	S	of	N	line	lot	117	S	of	Bush
77	E	of	N	line	St	2 1/2"	stop cock					172 1/2	S	of	Bush
71 1/2	E	of	N	line	St	2 1/2"	stop cock					100	S	of	Bush
19	E	of	N	line	St	33	N	of	S	line	lot	106	S	of	Bush
22	E	of	N	line	St	3"	Gate					71 1/2	S	of	Bush
24 1/2	E	of	N	line	St	30	N	line	lot			67	S	of	Bush
20 1/2	E	of	N	line	St	48	N	line	lot			49	S	of	Bush
27 1/2	E	of	N	line	St	2 1/2"	stop cock					51	S	of	Bush
77	E	of	N	line	St							78	S	of	Bush
70	E	of	N	line	St	3"	Gate					11	S	of	Bush
26	E	of	N	line	St	1"	Gate					111	N	of	Sublet
<del>18</del>	<del>E</del>	<del>of</del>	<del>N</del>	<del>line</del>	<del>St</del>	<del>1"</del>	<del>Gate</del>					<del>137</del>	<del>E</del>	<del>of</del>	<del>Jansome</del>
21	S	of	N	line	Bush	4	1/2	of	E	line	lot	137	E	of	Jansome
19 1/2	S	of	N	line	Bush	2"	stop cock					61 1/2	E	of	Jansome
<del>16</del>	<del>E</del>	<del>of</del>	<del>N</del>	<del>line</del>	<del>St</del>							<del>47</del>	<del>N</del>	<del>of</del>	<del>Sublet</del>
24	S	of	N	line	Bush							56	N	of	Jansome
16	E	of	N	line	St							70	N	of	Bush
15 1/2	E	of	N	line	St	2"	stop cock					61 1/2	N	of	Bush
17	E	of	N	line	St	29	S	of	N	line	lot	106	S	of	Bush
22 1/2	E	of	N	line	St	3"	Gate					10.5	N	of	Bush
16	E	of	N	line	St	2 1/2"	stop cock					85 1/2	S	of	Bush
16	E	of	N	line	St							103	S	of	Bush
18	E	of	N	line	St							169	S	of	Bush
22 1/2	E	of	N	line	St							143	S	of	Bush
16	E	of	N	line	St	17	S	of	N	line	lot	97	N	of	Bush
19 1/2	E	of	N	line	St							100	N	of	Bush
16	E	of	N	line	St							117	S	of	Bush
22 1/2	E	of	N	line	St							131	S	of	Bush

# Street

NAME	WATER No.	STREET No.	LOCATION.	CORPORATION STOP.		STOP COCK.		LEAD PIPE.		IRON
				No.	Size.	No.	Size.	Size.	Feet.	Size.
		74628 ✓	117-19							
		<del>74630</del>								
		74632 ✓	104-12-6							
		74633 ✓	102-4							
		74634 ✓	160							
		74635 ✓	202-4							
		74636 ✓	200							
		74637 ✓	201	shut off apr 17/09						
		74638 ✓	220	not tap apr 2/09	5/8	3/4 x 7/8	5/8		6	
		74639 ✓								
		74641 ✓	219-vi							
		74642 ✓								
		74643 ✓	210-14	Put up July 14/06	3/4					
		74644 ✓	225-7							
		74646 ✓	219-14	Put up Sept 21/17	1 1/4					
		74647 ✓	216	4" Gate Elevator						
		74648 ✓	214-21							
		74649 ✓	222	Water raised for W.C. Lombard						
		74650 ✓	301							
		74651 ✓	301							
		74652 ✓	304							
		74653 ✓	307-15							
		74654 ✓	310-14							
		74654 ✓	312-20							
		74656 ✓	317	Water raised for Elevator W. Walker						
		74660 ✓	331-5	Water raised for Elevator W. Walker						
		74661 ✓	348-56	Retap 7/30/29	3/4					
		74664 ✓								
		74665 ✓	402							
		74666 ✓	411							
		74667 ✓	406							
		74668 ✓	409-15							
		74669 ✓	410							

# Service Pipe Record.

2005

## DIRECTION OF TAP.

16 1/2	E	of	W	line	St						
16	E	of	W	line	St						
16	E	of	W	line	St.						
16	E	of	W	line	St.						
17	E	of	W	line	St.						
21	E	of	W	line	St.						
<del>18</del> 15	E	of	W	line	St.						
21	E	of	W	line	St.						
9	E	of	W	line	St						
16	E	of	W	line	St.						
20	E	of	W	line	Pine						
18 1/2	S	of	N	line	Pine						
21	S	of	N	line	Pine						
16	E	of	W	line	St.						
16	E	of	W	line	St.						
16	E	of	W	line	St						
<del>16</del> 17	<del>E</del>	of	<del>W</del>	line	St						
17	S	of	N	line	St						
16	E	of	W	line	St.						
16	E	of	W	line	St.						
16	E	of	W	line	St.						
16	E	of	W	line	St.						
16	E	of	W	line	St.						
<del>16</del> 17	<del>E</del>	of	<del>W</del>	line	St						
14	E	of	W	line	St.						
16	E	of	W	line	St.						
14	E	of	W	line	St.						
2 1/2	E	of	W	line	St						
<del>17</del> 16	E	of	W	line	St.						
14	S	of	N	line	Hallett						
14	S	of	N	line	Hallett						
X16	N	of	S	line	Sacto						
19	N	of	S	line	Sacto						
18	N	of	S	line	Sacto						
16	E	of	W	line	St						
16	E	of	W	line	St.						
16	E	of	W	line	St.						
16	E	of	W	line	St.						
16	E	of	W	line	St.						
16	E	of	W	line	St.						

1 S of W line St  
 12 S of W line lot  
~~25~~ 25 N of W line lot  
 5 W of E line lot  
 2 N of W line B  
 3 S of N line lot  
 1 S of N line B  
 13 S of N line B  
 14 N of S line B  
 7 N of S line B  
 9 N of S line B  
 1 N of S line B  
 12 S of N line B  
 6 S of N line B  
 2 S of N line B  
 92 S of Sacramento  
 18 W of Sansome  
 2 W of Sansome  
 10 S of Sansome  
 27 S of Sansome

123 N of Bush  
 138 N of Bush  
 42 S of Pine  
 66 S of Pine  
 50 S of Pine  
 70 S of Pine  
 65 S of Pine  
 44 S of Pine  
 30 S of Pine  
 On S line of Pine  
 81 E of Sansome  
 44 E of Sansome  
 26 W of Sansome  
~~50~~ 50 N of Pine  
~~64~~ 64 N of Pine  
 96 N of Pine  
 124 N of Pine  
 129 N of Pine  
 106 N of Pine  
~~125~~ 125 N of Pine  
~~404~~ 404 N of Pine  
~~145~~ 145 N of Pine  
 137 S of California  
 126 S of California  
 95 S of California  
 100 S of California  
 69 S of California  
 3 1/2 S of California  
 25 N of California  
 63 N of California  
 3 S of Hallett  
 129 S of Hallett  
 32 N of Hallett  
 26 W of Sansome  
 100 W of Sansome  
 75 W of Sansome  
 8 E of Sansome  
 2 E of Sansome  
 44 N of Sansome  
 46 N of Sansome  
 61 S of Sansome  
 62 N of Sansome  
 55 N of Sansome

# Street

NAME	WATER NO.	STREET NO.	LOCATION.	CORPORATION STOP.		STOP COCK.		LEAD PIPE.		IRON
				No.	Size.	No.	Size.	Size.	Feet.	Size.
		24670								
		24671	215-20							
		74673	40							
		26100	116							
		74674								
		67656	436							
										Ward Water House for #
		74675	430							
		74677								
		74678	432-46							
		74679								
		74680								
		92681	100-2							SO at Main Jan 23, 06
		74681								
		9270	101-9							
		74682								
		536	502							
		74683								
		538	510							
		74685								
		539	512							
		74684	547-9							
		74686								
		74688	535							
		74689	536-40							
		74690								
		86355	517 Washington							
		74685								
		74693	603-11							
		74744	604-11							
		74746								
		74745								
		74694								
		74697	1/2 Jackson							
		74699								
		74698								
		74700								
		535	706							
		534	707							
		74701								
		535	708-10							
		74702								
		536	709							
		536	711							
		1464	712							

Oct 31 (E)

Ward Water House for #

SO at Main Jan 23, 06

(1/2) 18' E Mine, 1/2 126' P Jackson

Retap Dec 4/19

(P) Outside Carb

Retap Oct 24/19

Retap April 18

1" pipe

(5" P.C.)

3/4" pipe

1" tap

7/8" pipe

2030

# Service Pipe Record.

2000

## DIRECTION OF TAP.

<p>16 E of W line St          16 E of W line St          13 N of S line Com'l          2 N of S line Com'l          16 E of W line St  <del>21</del>  <del>16</del> E of W line St          16 E of W line St          16 N of S line <u>Sanborn</u>          16 E of W line St  <del>22</del>  <del>16</del> E of W line St          15 N of S line Clay  <del>14</del> N of S line Clay  <del>14</del> N of S line Clay          14 N of S line Clay          16 E of W line St          16 E of W line St          12 N of S line Merchant          16 E of W line St          16 E of W line St          16 E of W line St          16 E of W line St          16 E of W line St          16 E of W line St          16 E of W line St          14 E of W line St          16 E of W line St          17 E of W line St  <del>17</del>  <del>17</del> E of W line St  <del>17</del> E of W line St          17 E of W line St          16 S of N line Jackson          16 E of W line St  <del>14</del>  <del>16</del> E of W line <u>Sanborn</u>          4 S of N line Gold          20 E of W line St  <del>20</del>          4 S of N line Gold          20 E of W line St          8 E of W line St          20 E of W line St          21 E of W line St</p>	<p>46 N of S line Lot          39 W of E line lot            1 N of S line          9 E of W line lot  <del>3</del>  <del>17</del> N of S line Lot  <del>56</del> S of N line lot            16 S of N line            20 S of N line lot            11 S of N line Blg            58 S of N line lot          8 S of N line lot          2 S of N line lot  <del>30</del> N of S line lot          4 E of W line lot          7 S of N line Lot            2 S of N line Lot          14 S of N line lot</p>	<p>62 N of S line  <del>5</del> S of N line  <del>52</del>  <del>8</del> E of W line  <del>8</del> E of W line          22 N of S line  <del>23</del>  <del>26</del> N of S line          57 N of S line  <del>22</del>  <del>59</del> S of N line  <del>30</del>          31 W of E line  <del>69</del>  <del>5</del> E of W line          3 E of W line          12 W of E line          54 N of S line          100 N of S line          99 W of E line          2 N of S line Merchant          6 S of N line          10 S of N line          18 N of S line          46 N of S line          10 N of S line          29 S of N line          106-107 S of N line          80 N of S line  <del>121</del>  <del>119</del> S of N line          40 S of N line  <del>138</del>  <del>157</del> S of N line          60 W of E line  <del>75</del>  <del>124</del>  <del>13</del> E of W line          18 W of E line          44 N of S line          70 N of S line          54 W of E line          35 N of S line    <del>46</del>  <del>137</del></p>
--	---	---



# Service Pipe Record.

2010

## DIRECTION OF TAP.

21 E of W line St  
~~21 W/E~~  
~~20 E of W line St~~  
~~19 E of W line St~~  
 19 E of W line St  
 21 E of W line St  
 21 E of W line St  
 19 1/2 E of W line St  
 21 E of W line St  
 22 E of W line St  
 21 E of W line St  
 21 E of W line St  
 21 E of W line St  
 19 E of W line St  
 19 1/2 E of W line St  
 21 N of S line Vallejo  
 35 N of S line Broadway  
 24 N of S line Broadway  
 21 N of S line Vallejo  
 21 N of S line Vallejo  
 21 N of S line Vallejo  
 20 N of S line Vallejo  
 19 N of S line Vallejo  
 20 N of S line Vallejo  
 19 1/2 N of S line Vallejo  
 12 1/2 E of W line Union  
 19 E of W line St  
 20 E of W line St  
 19 E of W line St  
 18 E of W line St  
 17 1/2 E of W line St  
 17 1/2 E of W line St  
 17 1/2 E of W line St  
 17 1/2 E of W line St  
 17 1/2 E of W line St  
 17 1/2 E of W line St  
 19 E of W line St  
 17 N of S line Com  
 21 E of W line St

On N line of Job  
 On No. line lot  
~~4 E of S line lot~~  
 72 S of N line lot  
 4 N of S line lot  
 4 S of N line lot  
 8 N of S line lot  
 On S line of Job  
 Gate  
 81 W of E line lot  
 18 E of W line lot  
 10 S of N line lot  
 45 S of N line lot  
 28 S of N line lot  
 2 S of N line lot  
 24 S of N line lot  
 58 S of N line lot  
 128 S of N line lot  
 400 E of Kennedy  
 This service has been destroyed  
 8 S of N line lot

94 S of Pacific  
~~112 S of Pacific~~  
~~116 S of Pacific~~  
~~29 S of Pacific~~  
~~36 S of Pacific~~  
 65 N of Pacific  
 35 N of Pacific  
 107 N of Pacific  
 108 S of Pacific  
 107 S of Broadway  
 100 S of Broadway  
 49 S of Broadway  
 70 S of Broadway  
 41 S of Broadway  
 54 1/2 S of Broadway  
 93 1/2 S of Broadway  
 59 W of Sansone  
 On E line of Sansone  
 On E line of Sansone  
 58 W of Sansone  
 26 E of Sansone  
 57 W of Sansone  
 38 E of Sansone  
~~128 E of Sansone~~  
 20 1/2 E of W Sansone  
~~24 E of W Sansone~~  
~~44 E of W Sansone~~  
 46 W of Sansone  
 74 N of Sansone  
 115 N of Sansone  
 22 S of Sansone  
 2 S of Sansone  
 142 S of Sansone  
 82 N of Sansone  
 12 N of Sansone  
 15 N of Sansone  
 72 S of Sansone  
 34 S of Sansone  
 105 22 S of Sansone  
 130 S of Sansone

# Street

NAME	WYKAM NO	STREET NO	LOCATION	CORPORATION STOP		STOP COCK		LEAD PIPE		IRON
				No.	Size	No.	Size	Size	Feet	
	74755			1	3/4	1	3/4	5/8		
	74680	225	Elevator	1	2	1	2	5/8		
	74710			1	3/4	1	3/4	5/8		
	74719		Patrol 12/13/18	1	3/4	1	3/4	5/8		
	74692	42		1	3/4	1	3/4	5/8		3/4
	74651		Elevator N.W. Washington	1	2	1	2	5/8		
	74691			1	3/4	1	3/4	5/8		
	74739		W. Chestnut July 11/88	1	3/4	1	3/4	5/8		
	74662	330-6	Elevator	1	3/4	1	3/4	5/8		
	74645	318	Elevator 80 at main	1	3/4	1	3/4	5/8		3/4
	531	214		1	3/4	1	3/4	5/8		3/4
	17656		Elevator N.E. Market	1	3/4	1	3/4	5/8		
	74655		Elevator N.W. Callee	1	3/4	1	3/4	5/8		3/4
	45715		N.W. Callee	1	3/4	1	3/4	5/8		3/4
	74657			1	3/4	1	3/4	5/8		3/4
	45716	343		1	3/4	1	3/4	5/8		3/4
	74717	810		1	3/4	1	3/4	5/8		3/4
	74658			1	3/4	1	3/4	5/8		3/4
	567	824	D.E. Broadway	1	3/4	1	3/4	5/8		
	74734	1420	D.E. Lombard	1	3/4	1	3/4	5/8		3/4
	45718			1	3/4	1	3/4	5/8		3/4
	74663	331	Elevator	1	3/4	1	3/4	5/8		
	45719			1	3/4	1	3/4	5/8		
	74659	327-9	Elevator	1	3/4	1	3/4	5/8		
	74724			1	3/4	1	3/4	5/8		
	74679	1098	D.E. Green	1	3/4	1	3/4	5/8		3/4
	45723	429	Elevator	1	3/4	1	3/4	5/8		
	74614	100	Elevator	1	3/4	1	3/4	5/8		
	45724			1	3/4	1	3/4	5/8		
	74687	516	Elevator	1	3/4	1	3/4	5/8		
	45725			1	3/4	1	3/4	5/8		
	74596	9-11	Elevator	1	3/4	1	3/4	5/8		
	45727			1	3/4	1	3/4	5/8		
	74604	17-19	Elevator	1	3/4	1	3/4	5/8		
	45726			1	3/4	1	3/4	5/8		
	74733		W.D. 84 S. Lombard	1	3/4	1	3/4	5/8		6
	45728			1	3/4	1	3/4	5/8		
	74609	23	Elevator	1	3/4	1	3/4	5/8		
	45729			1	3/4	1	3/4	5/8		
	74593	5	Elevator	1	3/4	1	3/4	5/8		
	45730			1	3/4	1	3/4	5/8		
Sept 1999	74597	22	St. Louis 45 N. Latta	1	3/4	1	3/4	5/8		
Nov 28/99	74597	22	Opp 222 Sansome	1	3/4	1	3/4	5/8		
Nov 28/99	74597	22	Opp 222 Sansome	1	3/4	1	3/4	5/8		
Nov 28/99	74597	22	Opp 206 Sansome	1	3/4	1	3/4	5/8		
Nov 28/99	74597	22	Opp 218 Sansome	1	3/4	1	3/4	5/8		
Nov 28/99	74597	22	Opp 214 Sansome	1	3/4	1	3/4	5/8		
4/100	74613	1299	J.M. Filbert	1	3/4	1	3/4	5/8		5-3/4
	74604	825	J.M. Broadway	1	3/4	1	3/4	5/8		8

# Service Pipe Record.

## DIRECTION OF TAP.

10	E	of N	line Sh	259 S of Chestnut	13	S	of Lombard
17	E	of N	line Sh	10 N of S line B.	46	S	of Pine
19	E	of N	line Sh		99	S	of Pacific
21	E	of N	line Sh	8 W of N line Lot	<del>177</del>	S	of Pacific
16	E	of N	line Sh	6 S of N line Lot	31	S	of Clay
16	E	of N	line Sh	104 S of N line Lot	31	S	of Washington
17	E	of N	line Sh	73 S of N line Lot	<del>65</del>	S	of Washington
19	S	of N	line Chestnut	<del>239 S of N line Lot</del> tapped off N line	24	S	of Sansome
22	E	of N	line Sh		34	S	of Haller
17	E	of N	line Sh	10 S of N line Lot	156	S	of Pine
24	E	of N	line Sh		71	S	of Dutton
15	E	of N	line Sh		8	S	of Pacific
17	E	of N	line Sh	4 S of N line Lot	56	S	of Haller
17	E	of N	line Sh	5 S of N line Lot	55	S	of Haller
17	E	of N	line Sh	31 S of N line Lot	34	S	of Haller
21	E	of N	line Sh	11 S of N line Lot	129	S	of Pacific
20	E	of W	line St.	11 N of S line Lot	29	S	of Pine
16	S	of S	line Paeo	On the line of Lot	76	S	of Sansome
24	S	of S	line Broadway	34 N of E line Lot	17	E	of Sansome
18	E	of N	line Sh	45 S of Lombard	2	S	of Pine
16	S	of S	line Paeo	36 1/2 E of W line lot	39	S	of Sansome
16 1/2	S	of S	line Paeo	69 E of W line lot	7	S	of Sansome
21	S	of N	line Green	41 S of Gaird	81	S	of Sansome
15 1/2	E	of N	line Sh		22	S	of Clay
17	E	of N	line Sh		4	S	of Archway
16	E	of N	line Sh		10	S	of Dutton
19	E	of N	line Sh		146	S	of Dutton
18	E	of N	line Sh	9 S of N line Lot	102	S	of Lombard
18	E	of N	line Sh		191	S	of Dutton
21	E	of N	line St.		47 1/2	N	of Dutton
17	E	of N	line St.	23 N of S line B.	65	S	of California
17	E	of W	line St.	20 N of S line B.	68	S	of California
17	E	of W	line St.	12 S of N line B.	77	N	of Pine
16	E	of W	line St.	28 S of N line B.	111	S	of California
16	E	of W	line St.	8 S of N line B.	129	N	of Pine
20	S	of N	line Filbert	20 E of W line Sansome	48	W	of E line
21	E	of N	line St.	15 S of S line lot	31	S	of Bell

Chamone St.

Street

DATE	NAME	WATER No.	STREET No.	LOCATION	CORPORATION STOP		STOP COCK		LEAD PIPE		IRON PIPE		
					No.	Size	No.	Size	Size	Feet	Size	Size	
	San Francisco		32										
	San Francisco		100										
Feb	1902 Cracker Estate	74748			1	5/8	1	1" D.C.	3/4	5'		1	
JUN 23 1903	Cal Fruit Co.	74724		S.E. Green			1	1 1/2"					
JUN 5 1903	Cracker Estate	74753	1429		1	5/8	1	3/4"	5/8	7'			
3-26-1903	San Francisco			E. & 1/2 St. Greenwich	1	1 1/2"	1	5/8 + 3/4"	5/8	38'			
	San Francisco	79697		N.E. Commercial			1	1 1/2"					
	Olympia Bldg	67622	11423				1	1 1/2"				1 1/2"	
	San Francisco	67607					1	3/4"	5/8	36'			
	San Francisco	74649	1037-41	W. 57th N. Vallejo	1	1/2"	1	3/4"	5/8				
	San Francisco	67598	731-45	Retap 7/17/20	2"	Service						1 1/2"	
	San Francisco	74700	Extended				1	5/8	1	3/11	5/8	8	3/4
	San Francisco	79696	75-7		1	1/2"	1	3/4"	5/8	6'		3/4	
Feb 19 1906	San Francisco	67574	513-17		1	1/2"	1	3/4"	5/8	4'		3/4	
May 2 1906	Wm Herbert	67611	1051	J. W. Green			2	5/8 + 3/4"	5/8	1.0			
May 5 1906	Appraiser Bldg	71408		N.W. Washington	1	5/8	1	5/8 + 3/4"	5/8	4'		3/4	
June 16	J. Scully	67606	1313		1	1/2"	1	1/2"	1/2"	6'			
Aug 22 1906	H. Rothenberg Co.	67582	609		1	5/8	1	3/4"	3/4"	5'		3/4	
Nov 8 1906	United Realty Co.	67533	16-18	Retap 8/17/20	3/4"	Service						3/4	
Nov 8 1906	G. H. Perkins	67536	38	Retap 8/17/20	3/4"	Service						3/4	
Nov 30 1906	San Francisco	74709		N. of California	1	1/2-5/8			5/8	3'		3/4	
Dec 25 1907	San Francisco	67584		E. of 19th Washington	1	1/2-5/8	1	5/8	5/8	39'			
	San Francisco	67580	530-4	N. N. Merchant	1	1/2"	1	1/2"	1/2"	5'			
	San Francisco	67581											
	San Francisco	79709	542-4	E. of 7th of Washington	1	1/2-5/8	1	1/2-5/8	5/8	39'			
	San Francisco	67583	546-8	" " " "	1	1/2-5/8	1	5/8	5/8	39'			
	San Francisco	67618		E. of Greenwich	1	3/4"	1	3/4"	3/4"	39'			
June 26 1907	Carman Simon Bldg	67563	340	Sansome N.E. Sac.	1	1/2"	1	3/4"	5/8	6'			
Sept 5 1907	Hodge Draying Co	68204	1001	N. Vallejo	1	3/4"	1	1/2"	5/8	37'			
Oct 31 1907	Hastlett Hardware Co.	67614	1301	N. W. Filbert	1	3/4"	1	3/4"	3/4"	8'			
May 19 1908	Henry Conrad	67529	35-37	Sansome W.S. + 6 N. Rutter	1	1/2"	1	1/2"	1/2"	9'			
May 19 1908	Henry Conrad	67531	25-27	" " " "	1	1/2"	1	1/2"	1/2"	9'			
May 19 1908	Henry Conrad	67530	17-23	" " " "	1	1/2"	1	1/2"	1/2"	9'			
June 20 1908	J. Loran	67601	757	Retap 8/19/25	1"	Service			3/4"	1.5-2'			
Aug 4 1908	Murphy Grant Bldg			cut off 74706	1	5/8	1	5/8	5/8				
Aug 4 1908	Murphy Grant Bldg			E. of 98 Nth Bush	1	1/2-5/8	1	3/4-5/8	5/8	40'			
Aug 4 1908	Murphy Grant Bldg			E. of 100 Nth Bush	1	1/2-5/8	1	3/4-5/8	5/8	40'			
Aug 27 1908	H. J. Wilson Co	51777		Retap 8/6/21	3/4"	Service						3/4	
May 27 1908	H. J. Wilson Co	67527	114	E. of 102 Nth Market	1	1/2"	1	1/2"	1/2"	33'			
	San Francisco	67528	114	Retap 8/6/21	3/4"	Service							
Sept 9 1908	Sutton Co., Murphy Grant Co	67649		N.E. Bush - 130 N. of Bush	1	3/4"	1	1 1/2"	3/4"	8'			
Sept 9 1908	Sutton Co., Murphy Grant Co	14052		E. S., 130 N. of Bush	1	3/4"	1	1 1/2"	3/4"	8'			

# Service Pipe Record.

2012

## DIRECTION OF TAP.

22 S of N line Bush  
 21 S of N line Bush  
 21 N of S line Bush  
 27 S. N. line Green  
 19 E. W. line St.  
 19 E. W. line St.  
 17 E. W. line St.  
 18 1/2 E. W. line St.  
 21 N. S. line St.  
~~18 1/2 E. W. line St.~~  
 20 N. S. line Sacramento  
 20 E. W. line St.  
 15 S. N. line St.  
 25 E. W. line St.  
 17 W. E. line St.  
 18 " " " "  
 17 E. W. line St  
 20 N of E line St  
 21 N of E " "  
 7 N. of Sansome  
 18 E of N line St.  
 15 " " " "  
 15 " " " "  
 18 " " " "  
 20 " " " "  
 23 W. E. line St.  
 19 N. O. " " Vallejo  
 20 E/W line St.  
 21 E. W. line St.  
 21 E. W. line St  
 21 E. W. line St  
 18 E. W. Line St.  
 19 E/W Line St.  
 19 E/W Line St  
 21 E/W Line St  
 21 E/W Line St  
 21 E/W Line St  
 21 W. of E. line of St.  
 21 W. of E. line of St.

26 W of E line Lot  
 4 W of E line Lot  
 23 E of N line lot  
 35 W. E. line lot  
 78 S. N. line lot.  
 3 N. S. line lot.  
 18 1/2 S. N. line Lot.  
 140 E. W. line Lot.  
~~51 N. S. line Lot~~  
 64 W. E. line Lot.  
 74 N. S. line Lot  
 28 E. W. line Lot  
 137 N. S. line Lot.  
 2 7/8 of Washington on Hydrant branch  
 2 N. S. R. Lot  
~~20 S. N. line lot~~  
~~27 N of S line lot~~  
~~28 N " S " "~~  
~~47 N " S " "~~  
 82 E " S " "  
 103 N of Merchant  
 50 N of Merchant  
 59 " " "  
 102 " " "  
 101 N of line side  
 33 N. of Hallock  
 6 E. W. line lot  
 71 N line lot  
 17 S. N. line lot  
 22 N. O. line lot  
 21 N. O. line lot.  
 40 N. S. Line Lot  
 42 S/N Line Lot.  
~~41 S/N Line Lot~~  
~~23 1/2 S/N Line Lot~~  
~~25 S/N Line Lot~~  
 23 S/N Line Lot  
~~22 1/2 S/N Line Lot~~  
 4 S of N. line of lot  
 5 S of N. line of lot

122 E of Sansome  
 135 E of Sansome  
 116 N of Sansome  
 105 E of Sansome  
 111 N. Greenwich.  
 68 S. Greenwich.  
 37 N. Commercial.  
 83 N. of Greenwich  
 on the W. line Sansome  
~~27 1/2~~ 88 Soy Pacific St.  
 7 E of Sansome.  
 63 Soy Bush  
 45 W of Sansome  
 One S line Green St.  
 85 S. Filbert St.  
~~64 N of Washington~~  
 146 S. of Bush  
~~117 1/2 N. Cutter~~  
 24 S of N line Calif  
 20 S of Washington  
~~97~~ " " "  
~~66~~ " " "  
 21 " " "  
 36 S of Greenwich  
 91 N of Sacramento 22" Main  
 60 W. Sansome 4" Main  
 12 N. of Filbert 16" Main  
 122 N. of Cutter 8" Main  
 69 N. of Cutter 8" Main  
 68 N. of Cutter 8" Main  
 29 S. of Pacific 6" Main  
 96 N of Bush St. 6" Main  
 94 N of Bush St. 6" Main  
~~74 1/2~~ N of Cutter 8" Main  
~~74 1/2~~ N of Cutter 8" Main  
 75 N of Cutter 8" Main  
 133 N. of Bush. 22" Main  
 132 N. of Bush.

# Street

DATE	NAME	METER NO.	METER NO.	LOCATION	CORPORATION STOP		STOP COCK		LEAD PIPE		IRON PIPE	
					No.	Size	No.	Size	Size	Feet	Size	Feet
												4656
		67630	142									1557
		67631	142									1552
		67632	142									1553
		67634	142									1551
		67639	142									1555
		67635	134-40									2827
		67638	142									2827
		67634	201									
		67546										
		67646	409									
		67645	409									3936
		67648	348									11310
		67536										112-5 4407
		67650	34									1 1/2-10 5265
		67599	746-86									1 3/4-38 5591
		67651										2-38 7071
		67659	543									1/2 Service 8709
		67660	545									8710
		67662	410-18									8656
		67666	838									10270
		67672										12506
		67674	65-7									16547
		67675										13601
												13708
												14755
												15051
												15241
												15577
												16548
												16959
												17922
												18569
												18938
												19108
												21162
												22163
												2510
												25203

Retap 4-22-26

Retap 4-25-107-25

DISTRIBUTOR off of 67681

See Vol 7

# Service Pipe Record.

## DIRECTION OF TAP.

<p>22 N. E line wt.                  22 N. E line wt.                  22 N. E line wt.                  22 N. E line wt.                  22 N. E line wt.                  22 N. E line wt.                  22 N. E line wt.                  22 N. E line wt.                  2 S.E. 19. S. N. Line Pine St.                  21 E. N. line wt.                  18 E. line wt.                  15 E. line wt.                  19 E. line Sansome + 85 S. of Sacramento                  20 - E. N. line Sansome + 43 N. of Sutter                  11 N.E. line wt.                  19 E. W. " " "                  20 " " " " "                  16 " " " " "                  16 " " " " "                  20 N.E. " " "                  20 " " " " "                  21 E.W. " " "                  7 S.W. " " "                  21 N.S. " " "                  19 " " " " "                  15 1/2 E.W. " " Sansome                  13 N.S. " " "                  21 N.E. " " "                  18 E.W. " " "                  22 " " " " "                  13 N.S. " " Commercial                  21 N.E. " " St.                  1 " " " " "                  21 " " " " "                  14 N.S. " " Clay                  24 N.E. " " St.                  22 " " " " "                  11 N.S. " " Clay                  14 1/2 E.W. " " St.</p>	<p><del>22 S. N. line wt.</del>                  22 N. line wt.                  24 S. N. line lot                  25 S. N. line lot                  26 S. N. line lot                  27 S. N. line lot                  28 S. N. line lot                  29 E. W. Line lot.                  2 S. N. line lot                  3 S. N. line lot.                  4 S. N. line lot                  S. of Sacramento                  Sutter                  2 N.S. line lot                  22 " " " "                  19 E.W. " " "                  (Tap on Sansome main)</p>	<p>119 S. " "  <del>119 S. " "</del>                  119 S. " "                  120 S. " "                  121 S. " "                  122 S. " "                  123 S. " "                  124 S. " "                  59 W. Sansome St.                  45 N. Sutter S. Main                  57 N. Sacto.                  56 N. Sacto.                  149 N. Sutter                  45 S. Pacific                  45 S. Greenwich                  53 N. Merchant                  54 N. do.                  39-40 S. Broadway                  47 N. Pine.                  80 S. Broadway                  105 N. Sansome.                  125 " do.                  117 E. do.                  133 S. Lombard                  99 E. Sansome.                  111 S. Bush.                  72-74 S. Pine                  5 N. Lombard                  99 E. Sansome.                  41 N. Commercial                  40 1/2 " " "                  124 S. line lot                  51 E. Sansome                  153 S. of California                  152 " " do.                  71 E. " Sansome                  126 S. " Lombard</p>
--	--	--

NAME	WATER NO.	STREET NO.	LOCATION	CORPORATION STOP.		STOP COCK.		LEAD PIPE.		IRON PIPE.	
				No.	Size.	No.	Size.	Size.	Feet.	Size.	Feet.
	74770	2-14		1	3/8	1	1/2	1/2	5		
	74771	6	new stop out id 1923	1	3/8	1	1/2	1/2	5		
	74772	7-5-51	Columbus Ave	1	3/8	1	1/2	1/2	7		
	74773	5-10		1	3/8	1	1/2	1/2	7		

Page 2023

June 18/28 J. Ferrari  
June 18/28 " "

Salmon  
 3311 100 N Pacific St 66359 3/4 Service  
 3312 " " " " 66359 3/4  
 118094 E/p 95 S - Broadway DISTRIBUTOR ON 66363  
 118095 E/p 97 S Broadway DISTRIBUTOR ON 66363  
 to Vol 9 page 345

### Sadowna

June 20 1905	E. A. Reynolds	66197	26	San Jose Ave Plymouth	3/4 Service	2	1/2	1/2	6	1922	
Nov 21 1908	W. A. Beckwith	66215	497	S.S. 280 W. Capital	3/4	1	1/2	1/2	8	3290	
Dec 4 1908	Mrs E. Stearns	66447	50	N. S. 125 E. Plymouth		2	1/2	1/2	8	1348	
July 15 1909	Geo P Carson	66428	179	Retap 7/18/25	3/4 Service	2	3/4		3.3	1512	
Feb 5 1910	H. Schmalzger	66229	175	1/2 x 1/2	2	1/2				3229	
July 19 1910	J. M. Regli	66230	236	N. S. 340 W. Capital	1/2 x 1/2	2	1/2			3437	
Apr 21 1911	A. A. Sauer	69177	110	W. S. 100 W. Plymouth	1/2 x 1/2	1	3/4	1/2	1	1/2-30	6243
Nov 18	Schmalzger	69173	165	W. S. 200 E Capital	1/2 Service					8246	
Dec 12 1912	Mrs W. Grath	69174	2-4	W. S. 410 W. Capital Ave	1/2					1/2-8	9125
July 15	B. J. Connor	69175	138	" 225 E	3/4					9876	
Dec 13	J. Weber	69176	168	" 175	3/4					10659	
Jan 17 1914	Mrs Schmalzger	69177		" 410 W Plymouth	3/4					13455	
" 22	W. Panten	69178		W. S. 50 Retap July 19/17	3/4					1669	
" 23	Nancy Stein	69179	287	W. S. 50 Retap	3/4					15380	
" 23	Nancy Stein	29180	165		?					15445	
" 23	Nancy Stein	69181	147		3/4					15457	
" 23	Bauk	69182	145		3/4					15458	
" 23	Carl & Monte	69183	167		3/4					15459	
Jan 26	Direction of 3/4" Iron Pipe in Sidewalk - 10 N S line Sadowna			3 W E line to 247 E Capital							
Sept 5	Homestead Realty Co.	69184		W. S. 250 E Capital Retap 8/18/25	3/4 Service					19122	
July 30 1915	Mrs Schmalzger	69185	278	190 Orizaba	3/4					3291	
Oct 4	Mrs A. Buchner		122		3/4					18990	
Dec 16 15	Caroline Gehring	69187	122	W. S. 182 E Plymouth	3/4					19651	
July 11/17	Eda Rasmussen	69171	285	Retap	3/4					20159	
Oct 15/20	Isabella Hughes	89850	202		3/4					1670	
June 13/20	Mrs E. Welleford	96214	257		3/4					26820	
Feb 19/23	Mrs A. Baumeister	98476	256		3/4					29979	

# Service Pipe Record.

2014

## DIRECTION OF TAP.

~~1/8~~  
~~1/8~~  
~~7~~ 7/8  
 6 W of E line St

9 S of N line Lot  
 10 S of N line lot  
 11 N of S line Lot  
 12 S of S line Lot

104 N of Fulbert  
 121 N of Fulbert  
~~120~~  
 129 S of R. B. ENWICH  
 150 N of Fulbert  
 217 N of Fulbert

4 N E line St

4 " " "

3 W E " "

3 W E " "

46 N Pacific

125 " do

167<sup>2</sup> N "

168 N "

20 N.S.  
~~17~~ S. N. Line St.  
 19 17 S.N. Line St.  
 20 N.S. line St.

24 E W Line Lot  
~~10 E W~~  
 35 W. E Line Lot.  
 8 E N line lot  
 13 E N line lot

69  
~~85~~ W. of San Jose Ave  
~~352~~ 322  
 315 W. of Capitol 1 1/2" main  
 132 E. Plymouth

19 N. S. line St.  
 20 17 S.N. St.  
 4 N E line Capitol

25 E. of W-line lot  
 2 E. of W. " lot

175 N. Sadovna 43 N.S. Sadovna  
~~77 S. Sadovna~~ 151 E Capitol  
 357 176 E Capitol

17 S.N. line St.

14 17 S.N.

19 17 S.N.

20 17 S.N.

19 17 S.N.

18 17 S.N.

19 17 W E S.N.

19 17 S.N.

19 17 S.N.

10 17 S.N.

10 17 S.N.

10 17 S.N.

10 17 S.N.

4 N E line lot

3 W. E line lot

122  
 123 W. Plymouth  
 211  
 396 E. Capitol  
 19 W San Jose Ave  
 312 E. Plymouth

385 W Capitol

331 W Capitol

247 245 E.

18 SW Sadovna 198 E Capitol

389 387 W Plymouth

41 70 E Orizaba

257 258 E Capitol.

295 297 " "

312 " "

246 247 " "

395 E of Capitol

272 E. " "

188 196 " Orizaba.

225 131 W Plymouth.

186 187 E Plymouth.

48 96 Orizaba

47 W Capitol

415 416 E Orizaba

417 416 " "

direction for 3/4" main - 1 1/2" N S line Sadovna

17 SW line St

17 SW " "

19 17 S.N. " "

19 S N " Sadovna

19 17 S.N. " "

19 17 S.N. " "

19 17 S.N. " "

19 17 S.N. " "

4 N E line lot

8 E N line lot

3 W E " "

12 E N " "

3 W E " "

2 WE line lot

8 W. E. Line Lot

3 W E line lot

3 E W " "

24 " " " "

# Street

NAME	WATER NO.	STREET NO.	LOCATION.	CORPORATION STOP.		STOP COCK.		LEAD PIPE.		IRON PIPE.	
				No.	Size.	No.	Size.	Size.	Feet.	Size.	Feet.
<del>...</del>	<del>...</del>	<del>...</del>	<del>...</del>								
<del>...</del>	<del>...</del>	<del>...</del>	<del>...</del>								
...	67773	9									
...	67774	17									
...	67775	21									
...	67776	21									
...	67777	23									
...	67778	29									
...	67779	49									
...	67780	51-3									
...	67783	79									
...	67784	85									
...	67785	93									
...	67786	95-7									
...	67787	101									
...	67788	103									
...	67789	105									
...	67790	107									
...	67791	109									
...	67792	111									
...	67794	128									
...	67795	130									
...	67796	132-4									
...	67797	134									
...	67798	113									
...	67801	245									
...	67803	231									
...	67804	239									
...	67805	235-7									
...	67807	244									
...	67810	245-7									
...	67805	240									
...	67812	250									
...	67813	251-3									
...	67814	246									
...	67808	248									
...	67813	300-2									
...	67814	301-3									
...	67815	305									
...	67816	306-12									
...	67817	307									

1 1/4" Gall

Retap 8/15/28

3/4 service

R 8355

J.O. & Meter. Co. used for #719

APR 2 - 1904

1/2 35

APR 14 1905

1/2 38



# Street

No.	NAME	WATER NO.	STREET NO.	LOCATION.	CORPORATION STOP.		STOP COCK.		LEAD PIPE.		IRON PIPE.	
					No.	Size.	No.	Size.	Size.	Feet.	Size.	Feet.
		74821										
		74822										
		74823										
		74824										
		74825										
		74826										
		74827										
		74828										
		74829										
		74830										
		74831										
		74832										
		74833										
		74834										
		74835										
		74836										
		74837										
		74838										
		74839										
		74840										
		74841										
		74842										
		74843										
		74844										
		74845										
		74846										
		74847										
		74848										
		74849										
		74850										
		74851										
		74852										
		74853										
		74854										
		74855										
		74856										
		74857										
		74858										
		74859										
		74860										
		74861										
		74862										
		74863										
		74864										
		74865										
		74866										
		74867										
		74868										
		74869										
		74870										
		74871										
		74872										
		74873										
		74874										
		74875										
		74876										
		74877										
		74878										
		74879										
		74880										
		74881										
		74882										
		74883										
		74884										
		74885										
		74886										
		74887										
		74888										
		74889										
		74890										

APR 13 1904

NOV 9 1903

NOV 9 1903

NOV 9 1903

NOV 9 1903

NOV 9 1903

AUG 22 1903

AUG 24 1903

Retap 5/27/27  
(old cover 10 at main)

1 1/2

5/8

4

1/2

6

1 1/2

1 5/8

5/8

38

1 1/2 + 1 5/8 = 2 7/8

R6454

See New Tap - Feb. 24 - 1912

Retap 2/1/30

3/4"

# Service Pipe Record.

2016

## DIRECTION OF TAP.

20 W of E line St	6 N of S line lot	82 N of Page
20 W of E line St	7 N of S line lot	107 N of Page
20 W of E line St	8 N of S line lot	134 N of Page
20 W of E line St	6 N of S line lot	106 N of Page
20 W of E line St	6 N of S line lot	118 S of Oak
20 W of E line St	7 N of S line lot	132 S of Oak
20 W of E line St	6 N of S line lot	93 S of Oak
20 W of E line St	10 S of N line lot	110 S of Oak
20 W of E line St	6 N of S line lot	69 S of Oak
20 W of E line St	10 N of S line lot	90 S of Oak
20 W of E line St	6 N of S line lot	145 S of Oak
20 W of E line St	17 S of N line lot	57 S of Oak
20 W of E line St	6 N of S line lot	6 S of Oak
20 W of E line St	20 N of S line lot	98 S of Oak
20 W of E line St	6 N of S line #513	131 S of Oak
20 W of E line St	110 E W line Lot	74 S of Oak
20 W of E line St	6 N of S line lot	124 N of Oak
20 W of E line St	22 S of N line lot	116 N of Oak
20 W of E line St	8 N of S line lot	108 N of Oak
20 W of E line St	8 S of N line lot	109 N of Oak
20 W of E line St	8 S of N line lot	135 S of Oak
20 W of E line St	11 N of S line lot	116 S of Oak
20 W of E line St	7 N of S line lot	131 S of Oak
20 W of E line St	25 N of S line lot	110 S of Oak
20 W of E line St	8 N of S line lot	131 S of Oak
21 W of E line St	10 N of S line lot	10 N of Oak
21 W of E line St	62 S of Oak	62 S of Oak
21 W of E line St	9 S of N line lot	128 N of Oak
21 W of E line St	107 S of Oak	107 S of Oak
21 W of E line St	72 N of Oak	72 N of Oak
21 W of E line St	15 N of S line lot	102 N of Oak
21 W of E line St	126 S of Oak	126 S of Oak
21 W of E line St	124 N of Oak	124 N of Oak
21 W of E line St	45 S of Oak	45 S of Oak
21 W of E line St	91 N of Oak	91 N of Oak
21 W of E line St	93 N of Oak	93 N of Oak
21 W of E line St	134 S of Oak	134 S of Oak
21 W of E line St	134 N of Oak	134 N of Oak
21 W of E line St	110 S of Oak	110 S of Oak
21 W of E line St	109 S of Oak	109 S of Oak
21 W of E line St	11 N of S line lot	89 S of Oak



# Service Pipe Record.

## DIRECTION OF TAP.

21	W	of	E	line	St		64	S	of	Ellis
21	W	of	E	line	St	16	41	S	of	Ellis
21	S	of	N	line	Ellis		50	W	of	Scott
21	N	of	E	line	St	2	76	N	of	Ellis
<del>25</del>	<del>W</del>	of	<del>E</del>	<del>line</del>	<del>St</del>	<del>3</del>	<del>103</del>	N	of	Ellis
21	W	of	E	line	St	10	<del>107</del>	N	of	Ellis
21	W	of	E	line	St	9	134	S	of	Ellis
21	W	of	E	line	St	9	<del>102</del>	S	of	O'Farrell
<del>25</del>	<del>W</del>	of	<del>E</del>	<del>line</del>	<del>St</del>	<del>9</del>	<del>102</del>	S	of	O'Farrell
21	W	of	E	line	St	9	84	S	of	O'Farrell
21	N	of	E	line	St	3	<del>82</del>	S	of	O'Farrell
21	W	of	E	line	St	<del>3</del>	<del>87</del>	S	of	O'Farrell
21	W	of	E	line	St	9	64	S	of	O'Farrell
21	W	of	E	line	St	9	58	S	of	O'Farrell
21	W	of	E	line	St	7	37	S	of	O'Farrell
21	W	of	E	line	St	22	24	S	of	O'Farrell
22	S	of	N	line	O'Farrell		82	W	of	Scott
<del>25</del>	<del>W</del>	of	<del>E</del>	<del>line</del>	<del>St</del>	<del>18</del>	<del>65</del>	N	of	O'Farrell
<del>24</del>	<del>W</del>	of	<del>E</del>	<del>line</del>	<del>St</del>	<del>12</del>	<del>94</del>	N	of	O'Farrell
<del>25</del>	<del>W</del>	of	<del>E</del>	<del>line</del>	<del>St</del>	<del>8</del>	<del>129</del>	N	of	O'Farrell
21	W	of	E	line	St	8	112	S	of	Geary
<del>25</del>	<del>W</del>	of	<del>E</del>	<del>line</del>	<del>St</del>	<del>12</del>	<del>89</del>	S	of	Geary
21	W	of	E	line	St	12	60	S	of	Geary
21	W	of	E	line	St	6	<del>128</del>	S	of	O'Farrell
21	N	of	E	line	St		<del>17</del>	N	of	Geary
21	W	of	E	line	St		31	N	of	Geary
21	W	of	E	line	St		48	N	of	Geary
21	W	of	E	line	St		42	N	of	Geary
21	W	of	E	line	St		88	N	of	Geary
21	W	of	E	line	St	11	110	N	of	Geary
21	W	of	E	line	St		125	N	of	Geary
21	W	of	E	line	St	13	124	S	of	Post
<del>24</del>	<del>W</del>	of	<del>E</del>	<del>line</del>	<del>St</del>	<del>11</del>	<del>85</del>	S	of	Post
21	W	of	E	line	St	3	44	S	of	Post
21	W	of	E	line	St	6	<del>154</del>	S	of	Scott
20	N	of	S	line	Post	<del>28</del>	<del>60</del>	W	of	Post
21	W	of	E	line	St		44	N	of	Scott
21	N	of	S	line	Post		105	W	of	Scott
21	N	of	S	line	Post		106	W	of	Scott
21	W	of	E	line	St	12	101	N	of	Post
21	W	of	E	line	St	5	133	S	of	Post
21	W	of	E	line	St	7	141	S	of	Post
21	W	of	E	line	St	11	91	S	of	Post

*Part*

Street

NAME	WATER NO.	STREET NO.	LOCATION.	CORPORATION STOP.		STOP COCK.		LEAD PIPE.		IRON PIPE.	
				No.	Size.	No.	Size.	Size.	Feet.	Size.	Feet.
	67777		Retik 5/13/26								1892
	67778										
	67779										
	67780										
	67781										
	67782										
	67783										
	67784										
	67785										
	67786										
	67787										
	67788										
	67789										
	67790										
	67791										
	67792										
	67793										
	67794										
	67795										
	67796										
	67797										
	67798										
	67799										
	67800										
	67801										
	67802										
	67803										
	67804										
	67805										
	67806										
	67807										
	67808										
	67809										
	67810										
	67811										
	67812										
	67813										
	67814										
	67815										
	67816										
	67817										
	67818										
	67819										
	67820										
	67821										
	67822										
	67823										
	67824										
	67825										
	67826										
	67827										
	67828										
	67829										
	67830										
	67831										
	67832										
	67833										
	67834										
	67835										
	67836										
	67837										
	67838										
	67839										
	67840										
	67841										
	67842										
	67843										
	67844										
	67845										
	67846										
	67847										
	67848										
	67849										
	67850										
	67851										
	67852										
	67853										
	67854										
	67855										
	67856										
	67857										
	67858										
	67859										
	67860										
	67861										
	67862										
	67863										
	67864										
	67865										
	67866										
	67867										
	67868										
	67869										
	67870										
	67871										
	67872										
	67873										
	67874										
	67875										
	67876										
	67877										

New Stop June 29 1915 3/4 full same as old.

Retop 3/8/33

New Stop June 15 1915 3/4 full same as old

Increased to 1" Nov 15-1913 by Order G.A.E.

Full 3/4" service Sept 23/13

Retop 5/18/28

3/4 service

Retop 9/10/29

1" service

(S.B.) 220 New Jackson 71 St. Pierce

R 3/8 36

1" 34

14760  
R 8/3

# Service Pipe Record.

2018

## DIRECTION OF TAP.

Date	Dir	Line	St	Dir	Line	Lot	No	Dir	St
21	W	E	line	St					
21	W	E	line	St					
21	W	E	line	St					
21	W	E	line	St					
21	W	E	line	St					
21	W	E	line	St					
21	W	E	line	St					
21	W	E	line	St					
21	W	E	line	St					
21	W	E	line	St					
21	S	N	line	Bush					
22	W	E	line	St					
21	W	E	line	St					
21	W	E	line	St					
21	W	E	line	St					
21	W	E	line	St					
21	W	E	line	St					
21	W	E	line	St					
21	W	E	line	St					
22	W	E	line	St					
22	W	E	line	St					
22	W	E	line	St					
22	W	E	line	St					
22	W	E	line	St					
20	W	E	line	St					
30	W	E	line	St					
20	W	E	line	St					
20	S	N	line	Sacto					
20	S	N	line	Sacto					
20	S	N	line	Sacto					
20	W	E	line	St					
20	W	E	line	St					
20	W	E	line	St					
21	W	E	line	St					
21	W	E	line	St					
21	W	E	line	St					
21	W	E	line	St					
17	W	E	line	St					
20	W	E	line	St					
21	W	E	line	St					
20	W	E	line	St					



# Service Pipe Record.

## DIRECTION OF TAP.

20	W	of	E	line	St.	8	N	of	S	line	Lot	86	N	of	Clay
20	W	of	E	line	St.	6	N	of	S	line	Lot	109	N	of	Clay
20	W	of	E	line	St.	11	W	of	S	line	Lot	44	S	of	Washington
20	W	of	E	line	St.	10	St	of	S	line	Lot	20	S	of	Washington
20	S	of	N	line	Washin							50	W	of	Scott
20	W	of	E	line	St.							32	N	of	Washington
21	W	of	E	line	St.							57	N	of	Washington
21	W	of	E	line	St.							84	N	of	Washington
20	W	of	E	line	St.	28	W	of	S	line	Lot	126	W	of	Washington
20	W	of	E	line	St.							35	S	of	Jackson
20	W	of	E	line	St.	8	S	of	S	line	Lot	35	S	of	Jackson
20	W	of	E	line	St.							19	S	of	Jackson
19	S	of	N	line	Jackson							81	W	of	Scott
20	S	of	St	line	Pacific	108	E	of	St	line	Lot	12	W	of	Scott
19	S	of	St	line	Pacific							147	W	of	Pacific
20	W	of	E	line	St.	15	N	of	S	line	Lot	772	S	of	Broadway
20	W	of	E	line	St.	15	S	of	N	line	lot	52	S	of	Broadway
20	W	of	E	line	St.	13	N	of	S	line	Lot	117	S	of	Vallejo
20	W	of	E	line	St.	24	N	of	N	line	Lot	74	S	of	Vallejo
20	W	of	E	line	St.	18	S	of	N	line	lot	126	S	of	Union
20	S	of	N	line	Greenwich	13	W	of	E	line	Lot	13	W	of	Union
13	W	of	E	line	St.	3	S	of	S	line	Lot	135	S	of	Union
20	W	of	E	line	St.	21	N	of	S	line	Lot	107	S	of	Pacific
20	W	of	E	line	St.	2	N	of	S	line	Lot	102	N	of	Eddy
21	W	of	E	line	St.	5	N	of	S	line	Lot	116	N	of	Vallejo
21	W	of	E	line	St.							111	S	of	Pine
22	W	of	E	line	St.							20	N	of	Bush
22	W	of	E	line	St.							48	N	of	Bush
22	W	of	E	line	St.							25	S	of	Green
20	W	of	E	line	St.							7	S	of	Clay
20	W	of	E	line	St.	6	S	of	S	line	Lot	106	S	of	Clay
20	W	of	E	line	St.							87	N	of	Eddy
21	W	of	E	line	St.							67	S	of	Bush
20	W	of	E	line	St.	7	S	of	St	line	Lot	75	N	of	Clay
24	W	of	E	line	St.	14	E	of	S	line	Lot	63	S	of	Clay
21	S	of	St	line	Cage	14	E	of	S	line	Lot	63	N	of	Clay
10	S	of	St	line	Lloyd	16	E	of	St	line	Lot	113	S	of	Clay
17	W	of	E	line	St.	14	N	of	S	line	Lot	29	S	of	Clay
21	W	of	E	line	St.	33	N	of	S	line	Lot				

John's report connection will be used for this purpose for a house on Green 110 West 11

# Street

NAME	WATER NO.	STREET NO.	LOCATION.	CORPORATION STOP.		STOP COCK.		LEAD PIPE.		IRON PIPE.	
				No.	Size.	No.	Size.	Size.	Feet.	Size.	Feet.
	74830	454-6	S of Fall	1	1/2	1	5/8	5/8			8
	74837	425-50	S of Fall	1	1/2	1	5/8	5/8			8
	74838	438-40	E of 113 D Fall	1	1/2	1	5/8	5/8			7
	74838	460	E of Fall	1	1/2	1	5/8	5/8			7
	74838		E of St August	1	1/2	1	5/8	5/8			7
	74846		N of St Fulton	1	1/2	1	5/8	5/8			36
	74857	509-11		1	1/2	1	5/8	5/8			36
	74876	509		1	1/2	1	5/8	5/8			36
	74989	517		1	1/2	1	5/8	5/8			36
	74989		St Fulton	1	1/2	1	5/8	5/8			37
	74989	711	E of Fall	1	1/2	1	5/8	5/8			7
	74989	2100	N of Valley	1	1/2	1	5/8	5/8			37
	74989	4700	St Pacific	1	1/2	1	5/8	5/8			37
	74989	815	St Broadway	1	1/2	1	5/8	5/8			36
	74989	406	St Pacific	1	1/2	1	5/8	5/8			36
	74989	Old 2nd 20	St Pacific	1	1/2	1	5/8	5/8			36
	74989	2509		1	1/2	1	5/8	5/8			36
	74989		St Fulton	1	1/2	1	5/8	5/8			36
	74989	717	St Fulton	1	1/2	1	5/8	5/8			36
	74989	715	St Fulton	1	1/2	1	5/8	5/8			36
	74989	709	St Groves	1	1/2	1	5/8	5/8			36
	74989	2515	St Pacific	1	1/2	1	5/8	5/8			36
	74989		W.D. bet Fulton & Grove	1	1/2	1	5/8	5/8			37
	74989	707		1	1/2	1	5/8	5/8			35
	74989	1715	W.D. N of Clay	1	1/2	1	5/8	5/8			37
	74989		Scott & Ridley	1	1/2	1	5/8	5/8			37
	74989	2457	W.D. 80 S of Pacific	1	5/8	1	3/4	5/8			36
	74989	Oct 25/06	S.E. Valley	1	5/8	1	3/4	5/8			36
	74989	2813	W.D. 107 N of Green	1	1/2	1	3/4	5/8			37
	74989	705	W.D. 35 N of Grove	1	1/2	1	3/4	5/8			37
	74989	2211-13	W.D. 127 N of Clay	1	5/8	1	3/4	5/8			36
	74989	701	A.H. Grove	1	5/8	1	3/4	5/8			8
	74989	537-9	W.F. 100 S Hayes	1	5/8	1	5/8	5/8			36
	74989	2298	E.F. 62 N Fulton	1	5/8	1	5/8	5/8			8
	74989	1328-32	E.S. 112 N. Ellis	1	5/8	1	5/8	5/8			8
	74989	1322-6		1	5/8	1	5/8	5/8			8
	74989	65-67	W.S. 130 S. Walker	1	5/8	1	5/8	5/8			36
	74989	221-3	W.S. 87 1/2 N. Wright	1	1/2	1	3/4	5/8			36
	74989	1148-58	E.S. 40 S Eddy	1	5/8	1	5/8	5/8			8
	74989	1160-64	W.E. Eddy	1	5/8	1	5/8	5/8			8
	74989	2855	W.S. 52 S. Union	1	1/2	1	3/4	5/8			37
	74989	424-24	W.S. 101 S. Cook	1	3/4	1	1	1			7
	74989	929-33	W.S. 130 N. W. Union	1	1/2	1	3/4	5/8			38

899  
 \$12.50  
 \$14.14  
 \$2.10  
 \$24.60  
 \$16.40  
 \$15.30  
 \$12.40  
 \$14.30  
 \$7.10  
 \$15.80  
 \$7.00  
 \$10.00  
 \$15.80  
 \$7.10  
 \$18.00

APR 27 1903  
 MAY 16 1903  
 CHANGE  
 17 1903  
 1904  
 MAY 29 1904

# Service Pipe Record.

## DIRECTION OF TAP.

21	N of E line St	1	N of S line Lot	59	S of Bell
21	N of E line St	2	S of S line Lot	62	S of Bell
20	N of E line St	7	S of N line Lot	120	S of Bell
20	N of E line St	13	N of S line Lot	20	S of Bell
20	N of E line St	33	S of S line Lot	80	S of Haigh
21	N of E line St	8	S of S line Lot	80	S of Sutton
20	N of E line St	4	S of S line Lot	104	S of Bell
20	N of E line St	10	S of S line Lot	89	S of Union
20	N of E line St	5	S of S line Lot	144	S of Sutton
20	S of S line Pacific	10	N of E line Lot	20	E of Scott
20	N of E line St	110	S of S line Lot	2	S of Vallejo
20	S of S line Pacific	99	E of N line Lot	14	N of Scott
24	N of S line Broadway	104	E of N line Lot	21	N of Pacific
17	E of W line St	13	N of S line Lot	76	N of Pacific
24	N of E line Steiner	11	S of S line Lot	21	S of Pacific
22	N of E line Steiner			21	S of Pacific
19	N of E line Booth			298	S of Hayes
20	N of E line St	5	S of S line Lot	95	S of Sutton
20	N of E line St	4	S of S line Lot	134	S of Sutton
21	N of E line St	1	S of S line Lot	81	S of Green
20	N of E line St	24	S of S line Lot	111	S of Broadway
20	N of E line St	3	N of S line Lot	61	N of Grove
21	N of E line St	22	N of S line Lot	122	N of Sutter
20	N of E line St	12	S of N line Lot	90	S of Washington
18 1/2	N of E line Scott			95	N of Ridley
20	N of E line Vallejo	16	S of N line Lot	63	S of Pacific
19	N of E line Vallejo	39	N of N line Lot	75	S E of Vallejo
20	N of E line St	72	N of N line Lot	72	N of Green
20	N of E line St	7	S of N line Lot	133	N of Green
20	N of E line St	3	N of S line Lot	33	N of Grove
20	N of E line St	3	N of S line Lot	132	N of Clay
20	S of N line Grove	3	N of S line Lot	69	N of E line Scott
20	W of E line St	1	E of N line Scott	69	N of E line Scott
20	W of E line St	3	N of S line Lot	122	S of Hayes
20	W of E line St	35	S of N line Lot	66	N of Sutter
21	W.E. line St	18	S. N. line Lot	119	N. Ellis
21	W.E. line St	12	N. S. line Lot	100	N. Ellis
21	W.E. line St	4	S. N. line Lot	53	N. Lloyd
21	W.E. line St	11	S. N. line Lot	102	N. Haigh
20	W.E. line St	43	N. S. line Lot	40	S. Eddy
21	W.E. line St	61	N. E. line Lot	77	E. Scott
20	N. S. line Eddy	10	N. S. line Lot	67	S. Union
20	W.E. line St	4	N. S. line Lot	101	N. Wick
20	W.E. line St	2	S. N. line Lot	137	N. McAlister

Mill

Street

DATE	NAME	WATER NO.	STREET NO.	LOCATION.	CORPORATION STOP.		STOP COCK.		LEAD PIPE.		IRON PIPE.	
					No.	Size.	No.	Size.	Size.	Feet.	Size.	Feet.
		4501 79753	730-7	1st St & 5th St	1	1/2 x 5/8	1	5/8 x 3/4	3/8	38		1604
Apr 26 1904	Wm. Webster	79755	741	W 80 S Hayes	1	1/2	1	3/4	5/8	37		
	Wm. Webster	79756	741		1	1/2	1	3/4	5/8	8		142
	Wm. Webster	79757	833-7	1st Union & no water	1	5/8	1	3/4	5/8	37		178
Oct 14 05	Mrs. E. E. Rhine	79759	220	E/S bet Ohio & California	1	5/8	1	5/8	5/8	8		219
	Kearhall	78564		S. E. Green	1	5/8	1	3/4	3/4	7		22
July 16 05	Mrs. Grace Kara	68008	2820	E/S bet Union & Green	1	5/8	1	3/4	5/8	8		107 Nov.
Dec 2 05	W. H. Moran	67800	220-4	E/S 113' St. Straight	1	1/2	1	3/4	5/8	7		466
Sept 7 06	J. Takiyama	67904	1401		1	1/2	1	3/4 1/2	1/2	8		550
	William Emerson	68015	3025	710 105' of Filbert			2	5/8	5/8	7		
	Businessman	1/2 Pike		N. S. bet Filbert & Greenwich								1/2 170
Aug 7 1907	Rudolf Lorenz	68029	3255	Lombard & Chestnut Retap 7/13/29	3/4		2	1/2			1/2 38	3851
Aug 7 1907	Susana Tegen	68043	3237-41	W. D. 150 N. Lombard Retap 7/14/29	3/4		2	1/2			1/2 38	3812
Aug 13 1907	Jules Coutier	68025	3251	W. D. 175 N. Lombard Retap 7/13/29	3/4		2	1/2			1/2 36	3908
Aug 19 1907	Octavia Willig	68024		E. D. 75 S. Chestnut Retap 7/13/29	3/4		2	3/4	1/2	7		4046
Aug 28 07	Miss M. Casey	68027	3253 *	W. D. 50 S. Chestnut Retap 7/13/29	3/4	1/2	2	1/2	1/2	2	1/2 34	4243
Sept 6 07	Joe Guaritto	68048	3246	E. D. 25 S. Chestnut Retap 7/13/29	3/4		2	1/2	1/2	7		4400
Sept 2 07	Michael Hervey	68021	3224	E. D. 100 N. Lombard Retap 7/14/29	3/4		2	1/2	1/2	8		4645
Sept 22 07	Wenrose Bernard	68022	3234	E. D. 150 N. Lombard Retap 7/14/29	3/4	1/2	1	1/2	1/2	8		4695
Oct 11 07	Henry Smith	68037	3220	E/S 175 N. Lombard Retap 7/13/29	3/4		2	1/2	1/2	9		5380
Oct 31 1907	Mrs. Edith Stone	68030	3299	S. W. Chestnut Retap 7/13/29	3/4		2	1/2			38 1/2	5485
April 1 1908	Miss Mc Carthy	68014		W. S. 82 S. Filbert			2	1/2			38	1045
June 3 1908	Jr. Jones	68010	2824	S. cut W. S. 134 N. Green	1	5/8	1	3/4	5/8	7		1743
June 16 1908	Paul F. Crowley	68046	3224	E. S. 50 S. Chestnut Retap 7/13/29	3/4	1/2	1	1/2	1/2	8		1888
Sept 18 1908	Joe O. Bureo	68019		E. S. 125 S. of Lombard Retap 12/27/30	3/4	1/2	1	1/2	1/2	46		2920
Nov 8 1908	L. J. Hill	68031	2960	S. E. of Filbert	1	5/8	1	3/4 x 3/8	5/8	8		3323
Jan 6 1909	W. J. Black			E. S. 63 S. Clay	1	5/8	1	5/8 x 3/4	5/8	8		1353
April 2 1909	Wm. L. Hill	68033	2929-31	W. S. 115 S. Filbert			2	3/4 1/2	5/8	38		1642
April 5 1909	Clarkson Syer	68034	2958	E. D. 32 S. Filbert	1	1/2	1	1/2	1/2	1 1/2	5	2511
April 7 1909	A. Mosser	68035	2944	E. D. 60 S. Filbert	1	1/2	1	1/2	1/2	6	4	2259
Nov. 29 1909	W. E. Ernie	68039	2848	E. D. 90 S. Filbert			2	3/4 1/2	1/2	5		2275
Dec. 6 09	E. Grundy	68040	2936	E. S. 70 S. of Union	1	1/2 x 5/8	1	1	5/8	1	3/4 - 6	4272
Feb 26 1910	Anna H. T. Harvey	68041	1201	E. S. 110 S. of Filbert	1	1/2 x 1/2	2	1/2			1/2 - 6	4342
April 19 10	N. M. Kelly & Son	68042	2530	E/S 120 S Hayes	1	3/4	1	3/4	3/4	1 3/4 - 7		5329
May 19 1910	Mrs. J. Wilbert	68044		Mrs. M. Wilbert	1	3/4 x 3/4	1	3/4	3/4	1 3/4 - 36		5776
May 29 1910	do do	68043		Mrs. M. Wilbert	1	3/4 x 3/4	1	3/4	3/4	1 3/4 - 36		5777

over

# Service Pipe Record.

2021

## DIRECTION OF TAP.

21 N.E. line St	23 N S line Lot	112 N. W. Allister
20 W.E. line St	2 S.N. line Lot	77 S. of Hayes
21 S.N. line Greenwich	2 E.E. line Scott	70 E. W. line Scott
20 W.E. line St	2 N.S. line Lot	140 N. Fulton
20 W.E. line St	20 S. No. line Lot	115 N. of Pine
20 W.E. line <del>St</del>	57 S. No. line Lot	43 N. of Green
20 W.E. line St	16 S. No. line Lot	76 N. of Green
20 W.E. line St	5 S No line Lot	133 N. of Haight
21 S.N. line O'Farrell	11 E. W. line lot	85 W. of Scott
21 E of 21 line St	15 N of 7 line lot	126 N of E. line
<del>21 W.E. line St</del>	<del>10 N.P. " "</del>	<del>235 N. Lombard 1 1/2 Main</del>
x 20 W.E. " "	10 N.P. " " 35 <sup>3</sup> Chestnut	<del>200 N. Lombard 1 1/2 Main</del>
20 W.E. " "	<del>6 N.P. " "</del>	157 N. Lombard 1 1/2 Main
20 W.E. " "	<del>4 N.S. " "</del>	180 N. Lombard 1 1/2 Main
20 W.E. " "	<del>3 N.S. " "</del>	99 P. Chestnut 1 1/2 Main
20 W.E. " "	15 N. line lot	8 P. Chestnut 1 1/2 Main
20 W.E. " "	8 P. N. " "	34 P. Chestnut 1 1/2 Main
20 W.E. " "	10 N.P. " "	110 N. Lombard 1 1/2 Main
20 W.E. " "	4 P. N. " "	171 N. Lombard 1 1/2 Main
20 N. of E. line St	<del>2 N. of S. line lot</del>	128 N. Lombard 1 1/2 Main
20 N. of E. line St	<del>On S line of lot</del>	23 S. Chestnut 1 1/2 Main
19 W.E. line St	9 S. N. line lot	92 S. Filbert 1 1/2 Main
20 W.E. line St	24 N.P. line lot	135 N. of Green 6" Main
20 W.E. line St	10 S.N. line Lot	61 S. of Chestnut 1 1/2 Main
<del>21 W.E. line St</del>	<del>21 E. line lot</del>	123 <sup>5</sup> Lombard 1 1/2 Main
<del>18 S. of N. line of street</del>	<del>8 W. of E. line of Scott St</del>	46 E. of Scott St
20 N. of S. line of Filbert	4 W. of E. line of lot	67 N. of Clay St 6" Main
20 N. of E. line of St	32 N. of S. line of lot	122 S. of Filbert 1 1/2 Main
19 N. of E. line of St	9 S. of N. line of lot	46 P. Filbert 1 1/2 Main
19 W.E. line St	13 N.P. line Lot	68 P. of Filbert 1 1/2 Main
20 W.E. line St	18 N.S. Lot	108 P. of Filbert 1 1/2 Main
20 W.E. line St	4 N.P. line Lot	80 S. of Union
20 N.E. line St	37 N. S. line lot	114 N. of Filbert
19 N.E. line St	27 N. S. line lot	46 W. of Scott
x 20 N.S. " Eddy	3.5 N. " lot	132 N. of Filbert
19 N.E. " St	12 S.N. " "	25 S. of W. Allister
20 " " "	89 N. of S. line lot	68 " do
20 " " "	46 " " "	

# Street

NAME	WATER NO.	STREET NO.	LOCATION.	CORPORATION STOP.		STOP COCK.		LEAD PIPE.		IRON PIPE.	
				No.	Size.	No.	Size.	Size.	Feet.	Size.	Feet.
Mr. F. Wilson Co	68007	2760			1 3/4 x 3/4	1 3/4	3/4	2	1/4-4	7064	
do	68005	2716			1 3/4 x 3/4	1 3/4	3/4	2	1/4-4	7065	
Sept 6 1911	5045	2337-33	Retap 7/13/29 Retap 3-24-26 W. 100 N. Lombard		1 1/2 x 3/4	Service				8297	
Sept 23 Dowling	68046	1210-12 1337-8			3/4	"				9316	
Oct 19 Mrs. L. Hill	55031	2960			5/8	"				9412	
Jan 24 1912 O. L. Felt	67885	1214 <sup>attd.</sup>	E. S. 130 S. Ellis		3/4	"				10607	
June 28 W. S. Snook Sons	68049	2711	W. S. 92 S. Green		3/4	"				11525	
Sept 10 J. Loney Co.	67905		E. C. Quay		2"	"				12186	
Oct 23 A. Stinger	68048		W. S. 100 N. Lombard		3/4	"				12482	
Jan 15 1913 W. E. Grant	20057		E. C. Chestnut Retap 7/24/29		3/4	"				13037	
Feb 13 A. Ferri		3110			3/4	"				13228	
Mar 21 G. Ormand	68050	3202	E. S. 25 N. Lombard		3/4	"				13954	
July 25 Wilson James Co.	68051		W. S. 97 S. Sacramento		3/4	"				14371	
Jan 14 1915 Mrs. M. Grace	68008	2820			1/2	"				17736	
" 14/15 M. Newkirk	68055		E. S. 25 S. Chestnut		3/4	"				17753	
Jan 29 1915 J. N. Campbell			W. S. 37 " Dueto		1 1/2	"				17864	
<u>Stockton Street</u>											
Dec 15 1911 W. S. Snook Sons	79741		W. S. 56 N. Jackson		1/2	Service				10171	
do	79742		56 do		1/2	"				10172	
Jan 20 1912 J. W. Sutton Co.	79743		W. E. Union Sq. ave		1/2	"				10253	
Mar 19 G. Orrelli	79746		E. S. 42 S. Lombard		3/4	"				10757	
" 28 G. L. Gardner	79882	800			1/2	"				10836	
do	79881	806			1/2	"				10837	
Apr 5 Mrs. Gardner	79747	812	W. E. Dueto		1/2	"				10900	
" 23 J. G. Sutton	88447	720 <sup>Washington</sup>	W. Washington		3/4	"				11024	
" 26 J. B. Chechegola			W. E. Pacific		3/4	"				11051	
June 14 Rudger Noble Co			W. E. Bay		6"	"				11395	
July 24 W. F. Wilson Co.	79880		E. S. 50 S. Sutton		2	"				11735	
Aug 24 W. Lawson	79886		" 25 N. Greenwich		1 1/2	"				12001	
Oct 23 W. F. Wilson Co.	79885	1347	W. S. 70 S. Vallejo		1	"				12479	
" 24 " " "	79883	1343			3/4	"				12633	
Nov. 15 A. Otter	73636	1326			1/4	"				13496	
Mar 19 1913 M. Goldberg	79889		W. S. 50 N. Washington		1 1/2	"				14090	
June 11 F. Rolandi			" 75 do		3/4	"				15044	
Oct 24 J. D. Huger	78919		" 90 S. Broadway		3/4	"				15101	
Nov. 10 H. J. Caruzzi	78922		" 60 N. Washington Retap 11/22/32		3/4	"				15102	
do			" do		1	"				15099	
do	78923		" do		3/4	"				15100	
do			" do		3/4	"				15386	
Jan 8 1914 M. Cohen	78925	1035			3/4	"				15451	
23 " F. J. Minner			W. S. 137 N. Sacramento		3/4	"					

# Service Pipe Record.

## DIRECTION OF TAP.

18 N of E line St	32 N of S line lot	40 S Green
18 " " " "	14 " " " "	113 " do
20 " " " "		147
19 " " " "		<del>148</del> N. Lombard.
21 " " " "		115 S. O'Farrell
19 " " " "		25 S Filbert
21 " " " "	1 N S line lot	124 S Ellis
20 " " " "		100 " Green
25 E W		143 1/2 S Gray
20 W E		94 N. Lombard.
21 N S	17 S/N	17 E. Scott.
21 E W	30 WE line lot	160 N. Greenwich
21 WE		98 Lombard.
20 " " " "	6 N S. line lot	123 S. Sacramento
20 " " " "		65 N Green
20 " " " "	1 S N line lot	27 S Chestnut
22 " " " "		62 " Sacto.
20 E W line St		89 1/2 N Jackson.
20 " " " "		90 " do.
11 N S	15 W E. line lot	55 E Stockton
20 E W		44 S. Lombard.
21 WE		23 N. Sacramento
15 S W		23 1/2 " do.
15 N S	21 E W line lot	22 1/2 " Sacto
21 WE	(6" Gate)	89 W Stockton
17 S N line Bay St.		22 N Pacific
19 W E " St.		81 E Stockton
21 E W " "		75 S Sutter
20 " " " "		27 N Greenwich
21 WE		110 S. Valley
20 " " " "		92 " "
21 WE		137 1/2 " N Broadway
20 " " " "		72 W Washington
19 E W		89 1/2 " do.
20 " " " "		99 S Broadway
19 " " " "		76 96 W Washington
20 " " " "		78 " "
20 " " " "		124 130 " "
20 " " " "		130 " "
20 " " " "		131 " do
20 " " " "	29 N S line lot	104 S Jackson
20 " " " "		94 S Clay
22 WE		

# Street

NAME	WATER NO.	STREET NO.	LOCATION.	CORPORATION STOP.		STOP COCK.		LEAD PIPE.		IRON PIPE.	
				No.	Size.	No.	Size.	Size.	Feet.	Size.	Feet.
Feb 3 1902 T. A. Kelly	66103	758	N. E. 115 E. Grant Ave	1	1/2	1	1/2	1/2	7		1753
Feb 3 1902 P. Feeling	66104	760	N. E. 115 E. Grant Ave	1	1/2	1	1/2	1/2	9		1754
Feb 3 1902	66105	746	N. E. 115 E. Grant Ave	1	1/2	1	1/2 x 3/4	1/2	7		1755
Feb 3 1902	66108	748	N. E. 115 E. Grant Ave	1	1/2	1	3/4	1/2			1756
	66111	3311		1	1/2	1	3/4	1/2			1762
	66114	3305		1	1/2	1	3/4	1/2	37		1763
	66113	3317		1	1/2	1	3/4	1/2	37		1764
	66114	3315		1	1/2	1	3/4	1/2	37		1765
	66117	359	N. E. 120 N. Residico Ave	1	5/8	1	5/8 x 3/4	5/8	8		1909
	66119	420		1	1/2	1	1/2	1/2	8		1968
	66123	3463-5	S. S. 75 E. Residico	1	5/8	1	5/8 x 3/4	5/8	37		2200
	66124	3457-9	S. S. 75 E. Residico	1	5/8	1	5/8 x 3/4	5/8	37		2199
	66153	1719	S. S. 82 N. Park	1	5/8	1	3/4 x 5/8	5/8	8	3/4	2167
	66131	3360-4	N. P. 157 E. Walnut	1	5/8	1	3/4	5/8	1	7 3/4	2536
Feb 2 1902	66126		S. S. 120 E. Maple	1	5/8	1	5/8 x 3/4	5/8	3	35	2200
Mar 22 1902	66149		Sacramento E. via Octavia	1	1/2	1	1/2	1/2		7	2657
Mar 25 1902	66128	137-9	S. S. 117 E. Davis	1	1/2	1	3/4	5/8	1	7	3031
Aug 6 1902	66127	3403-5	W. Walnut	1	5/8	1	1 1/8 x 5/8				3427
Aug 7 1902	66138	1428	W. 130 E. Pine	1	3/4	1	3/4	5/8	2	3/4	3443
Oct 8 1902	47042		W. 58 W. Kearney	1	1/2	1	3/4	5/8	1 1/2	12	3429
Oct 16 1902	47045		W. Kearney	1	1/2	1	3/4	5/8	2	12	4009
Sept 30 1902	66137		S. W. Walnut & Sacramento	1	3/4	1	3/4	3/4	1	3/4	38 3998
Oct 28 1902	66143	2205		1	3/4	1	1"	1"	1	1 1/2	37 4109
Nov 29 1902	66146	387-9	S. S. 82 E. Cherry	1	5/8	1	3/4	5/8	1	3/4	37 4835
Dec 14 1902	66149	3510-	N. S. 37 E. Laurel	1	5/8	1	3/4	5/8	1	3/4	6 4406
Dec 22 1902	66148	4300-14	N. S. 100 W. Buchanan	1	5/8	1	3/4	5/8	1	3/4	7 4454
Jan 9 1910	65977	3534-		1	1 1/2	1	1 1/2	1 1/2		4	4582
Jan 18 1910	66154	3889-91	S. S. 32 E. Cherry	1	5/8	1	3/4	5/8	1	3/4	36 4623
Feb 3 1910	66157	3151-61	S. S. 156 E. Lyon St.	1	1 1/2	1	3/4	5/8	2	3/4	34 4692
Feb 6 1910	66158	3881-3	S. S. 57 E. of Cherry	1	5/8	1	3/4	5/8	1	3/4	36 4865
Mar 17 1910	66163	3515-19	W. 42 W. Laurel	1	3/4	1	3/4	3/4	1	3/4	37 5711
June 8 1910	66162	3834-56	W. 194 W. of Maple	1	3/4	1	3/4	3/4	1	3/4	36 5888
June 28 1910	66155	1350-4	N. W. Le Roy Place	1	3/4	1	3/4	3/4	1	3/4	9 6037
July 8 1910	66165	228	N. S. 120 E. Kearney	1	3/4	1	3/4	3/4	2	3/4	24 6161
" 25 1910	66166	1464-4	" " 252 W. Taylor	1	3/4	1	3/4	3/4	2	3/4	7 6113
" 27 1910	66167	423	W. 130 W. Kearney	1	1/2	1	1/2	1/2	1	1/2	14 6236
" 28 1910	66159		W. 85 E. Poer	1	3/4	1	1"	3/4	2	1"	7 6315
" 30 1910	66164	1750	" 156 E. Van Ness	1	3/4	1	3/4	3/4	2	3/4	6 6322

# Service Pipe Record.

2025

## DIRECTION OF TAP.

15 S N line St  
 15 S N line St  
 15 S N line St  
 15 S N line St  
 15 S N line St  
 21 N E line St  
 21 N E line Presidio  
 21 N E line Presidio  
 21 N E line Presidio  
 20 S N line St  
 15 S N line St  
 20 S N line St  
 20 S N line St  
 20 S N line St  
 20 S N line St  
 20 S N line St  
 20 S N line St  
 20 S N line St  
 20 S of W. line Sacramento  
 20 S. " N. " St.  
 20 S. of N. " St.  
 20 S. of N. line St.  
 20 S. of N. line St.  
 189- 20- of Laurel + 19- S. of Sacramento  
 19 S. of N. line St  
 20 S. of N. line St.  
 18 S. of N. " "  
 20 " " " "  
 19 " " " " *Stacy*  
 19 S. " N. " " *St.*  
 19 N. S. " " "  
 19 S N " " "  
 20 N S " " "  
 20 N S " " "  
 20 " " " "

83 N. E line Lot.  
 37 N. E line Lot.  
 7 N. E line Lot.  
 8 N. E line Lot.  
 1 N. S line Lot.  
 4 1/2 N. S line Lot  
 4 N. S line Lot  
 3 1/2 N. S line Lot  
 57 E N line Lot.  
 8 N. E line Lot.  
 1 N. E line Lot.  
 1 E. N. line Lot.  
  
 16. W. E. Line Lot.  
 5. W. E. Line Lot.  
  
 2 E N line Lot  
 44 N S line Lot  
 19 Esp. line Lot  
 On W line Lot  
 12 E W line Lot  
 22 Esp W line Lot  
  
 46 E. of W. line lot  
 3 N. of E. " lot  
 2 E. of W. line lot  
 16 E. of W. line lot  
 23 E. of W. line lot  
 4 E. of W. " lot  
 22 N. of E. " "  
 9 E. " W. " "  
  
 19 E. W. line lot  
 8 W. E. " "  
 3 " " " "  
 8 " " " "  
 26 " " " "  
 22 " " " "

141 E. of Grant Ave  
 152 E. of Grant Ave 12" Main  
 142 E. of Grant Ave  
 147 E. of Grant Ave 12" Main  
 305 E. of Grant Ave 12" Main  
 206 E. of Grant Ave 12" Main  
 55 S Sacramento 8" Main  
 53 1/2 S Sacramento 8" Main  
 54 S Sacramento 8" Main  
 55 S Sacramento 8" Main  
 43 N Presidio Ave 6" Main  
 61 E Grant Ave 12" Main  
 74 E Presidio Ave 6" Main  
 75 E Presidio Ave 6" Main  
 76 E Presidio Ave 6" Main  
 77 N. Park 12" Main  
 149 E. Walnut 8" Main  
 136 E. Maple 8" Main  
 2 N. E line Octavia 6" Main  
 119 E. Line 6" Main  
 65 S Sack 8" Main  
 143 N. Lawrence  
 156 E. Pine  
 48 N Kearny  
 42 S of Sacramento  
 4 W. of Walnut  
 89 W. of Laguna  
 102 E. of Cherry  
 61 W. of Laurel  
 97 W. of Buchanan  
  
 34 E. of Cherry  
 161 E. of Lyon  
 61 E. of Cherry  
 78 W. of Laurel  
 138 N. Maple  
 174 Le Roy Place 4" main  
 5 E. W. line Webb 8" "  
 161 E. Pine  
 139 N. Kearny  
 111 E. Pine  
 179 E. Van Ness



# Service Pipe Record.

2024

## DIRECTION OF TAP.

Made list on 66167  
11/23-1926

10 N. Pine St	9 N. O. line lot	140 N. Keamy
18 S. W. " "	3 " " " "	173 E. President
20 " " " "	4 " " " "	133 " Maple
28 " " " "	3 " " " "	134 " Maple
29 " " " "	3 E. W. " "	91 " Walnut
17 " " " "		182 " Van Ness
18 " " " "	24 E. W. line lot	56 N. Scott
5 " " " "		18 E. Cashman
5 " " " "		12-13-14-15. N. Market Avenue
2 N. S. " "		60 E. Grant Ave.
2 " " " "		160 N. Montgomery
S. W. Commercial		394 E. Drummond
N. S. St		388 " "
S. W. " "		52 1/2 Stockton
" " " "	2 W. E.	110 S. Spruce
" " " "		<del>33-35-34</del>
" " " "		26-27-27 1/2 E. Cashman
3 3/4 S. W.		45 E. Naples
" " " "	17 W. E. line lot	27 N. Sacramento St
W. E. " "	31 S. W. " "	103 E. Davis
1/2 N. S. " "		73 " Stockton
5 S. W. " "		462 " Drummond
1/2 N. S. " "		74 " Stockton
S. W. " "		22 1/2 " Webb
1/2 N. S. " "		455 " Drummond
" Commercial St		421 " "
" " " "		480 " "
" line St		110 " 7th Ave
S. W. " "	7 W. E. line lot	119 W. Keamy
" " " "	14 E. W. " "	118 " "
" " " "	15 " " " "	117 " "
" " " "	16 " " " "	262 " Van Ness Ave
0 N. S. " "	13 " " " "	99 " Drummond
" " " "		59 W. Sacramento
0 W. E. " " Cherry St	44 S. W. line lot	159 W. Keamy
5/2 S. W. " " St		160 " "
5/2 " " " "		45 W. Sacramento
13 W. E. " " " "		44 " "
2 1/2 " " " "		162 E. Lyon
0 S. W. " " " "		14 " Buchanan
131 " " " "		153 W. Hyde
15 " " " "	16 E. W. line lot	



# Service Pipe Record.

2025

## DIRECTION OF TAP.

15 E. W. line st  
 14 E. W. line st  
 14 " " "  
 15 E W " "  
 14 EW " "

1 S. W. line lot  
 29 S. W. line lot  
 6 N S " "  
 1 N S " "  
 3 N S " "

49 S. of Serpentine ave.  
 59 N. of 17<sup>th</sup> st.  
 102 " " do  
 58 S Saturn  
 78 - N - 17<sup>th</sup> st.

~~17 S W~~ line st  
~~14 N S~~ S/N  
 2 E W  
 2 E W  
~~17 S W~~  
 20 N S 17 S/N  
 20 N S - 17 S/N  
 19 N S 17 S/N

3 N E line st

~~201~~  
~~303~~ N Plymouth  
~~391~~  
~~440~~ S Chapel St  
 102 S Broadway  
 106 S Broadway  
 352  
 255 or Chapel St  
 124  
 123 N Plymouth  
 343  
 244 S Orange  
 98  
 99 or Plymouth

12 ~~W E~~ line st  
 12 ~~W E~~ line st  
 12 ~~W E~~ line st  
 14 J N line ~~W E~~ Jersey St.  
 12 ~~W E~~  
~~12~~ E W

2 E W  
 4 E W  
 1 E W

~~10~~ N line lot  
~~20~~ N line lot  
~~20~~ N line lot

111  
~~115~~ N Jersey 3<sup>rd</sup> Main  
 130  
~~142~~ N Jersey 3<sup>rd</sup> Main  
 228 N Jersey  
 237 ~~XX~~ S Jersey  
 50  
 E of Mizpah  
 194 2028  
~~200~~ N Jersey

7 N line st  
 20 N " "  
 20 " " "  
 11 N of Chas rail  
 20 N N line st  
 20 " " "  
 20 " " "  
 20 " " "  
 20 " " "  
 20 " " "  
 20 " " "  
 20 " " "  
 20 " " "  
 20 " " "  
 20 " " "  
 20 " " "

498 E 35<sup>th</sup> ave

125 E 48<sup>th</sup> ave  
 196 E 35<sup>th</sup> ave  
 468 W of Pump House  
 2077 N. Kent line  
 795 E 35<sup>th</sup> ave  
 1134 E do  
 1431 " do  
 1737 " do  
 2036 " do  
 2539 " do  
 2568 " do  
 3076 " do  
 3365 " do  
 3683 " do  
 3912 " do  
 4242 " do



# Service Pipe Record.

2026

## DIRECTION OF TAP.

8 W of E line St	8 N of S line lot	121. N of Pacific
8 W of E line St	11 S of N line road	69 N of Pacific
8 W of E line St	20 S of N line lot	102 N of Pacific
8 W of E line St	12 N of S line lot	160. S of Broadway
8 W of E line St	16 S of N line Bldg	125 N of Pacific
8 W of E line St	11 S of N line lot	130 S of Broadway
8 W of E line St	On N line of road	152 N of Pacific
8 W of E line St	16 N of S line lot	80 S of Broadway
8 W of E line St	2 S of N line lot	100 S of Broadway
20 N of S line St	2 N of S line lot	117 S of Broadway
8 W of E line St		62 N of Pacific
8 W of E line St		125 N of Lombard
8 W of E line St	13 N of S line St	74 S Broadway
8 " " "	13 " " "	100 S Broadway
8 " " "	✓ " " "	90 N Pacific
8 " " "		82 " "
<del>16 S of E line St</del>	14 N S line lot	<del>1986</del> <del>152</del> N of Pacific
<del>20 W of E line St</del>	2 S of N line lot	<del>212</del> N of Pacific
ZONE <del>20</del> S of E line St	10 N of S line lot	<del>265</del> S of Pacific
20 S of E line St	3 N of S line lot	<del>244</del> N of Pacific
20 W of E line St	On end of 1 1/2 Main	148 S of Pacific
20 W of E line St	13 N of S line lot	147 S of Pacific
20 W of E line St	20 S of N line lot	174 S of Lake
20 W of E line St	8 N of S line lot	287 S of Clement
20 W of E line St	14 S of N line lot	220 W of S
20 W of E line St	2 W of S line lot	165 W of Lake
8 E. of N-line Terrace	2 S of N line lot	148 S of S. St.
19 W of E line St	17 E. W line 25 <sup>th</sup> Ave	289 S of S. St.
20 W of E line St	12 N of S line lot	15 S. of N line lot
20 " " " " "	9 N " " " "	232 W of West Clay
20 " " " " "	9 " " " " "	202 S of West Clay
20 " " " " "	5 S " " " "	127 S of West Clay
20 " " " " "	17 N " " " "	177 S of West Clay
20 " " " " "	18 N " S " " "	167 S of Clement
20 " " " " "	3 N " " " "	166 " " do
20 " " " " "	7 S " " " "	270 N of Lake
20 " " " " "	5 N " S " " "	224 " do
20 " " " " "		245 S. West Clay
20 " " " " "		203 N California
20 " " " " "		154 N Lake
20 " " " " "		224 S West Clay
20 " " " " "		7 W of E line 25 <sup>th</sup> Ave



# Service Pipe Record.

2027

## DIRECTION OF TAP.

No.	Direction of Tap	Location
26	E of W line	st
<del>23</del> 73	<del>SW of NE line</del>	<del>Stevenson 2nd</del>
27	E of W line	st
26	E of W line	St.
27	E of W line	st
12	S of N line	Stevenson
14	N of S line	Stevenson
26	E of W line	Second
26	E of W line	Second
23	W of E line	Second
26	E of W line	Second
26	E of W line	Second
27	<del>SW of NE line</del>	<del>St.</del>
26	E of W line	Sh
<del>16</del>	<del>E of W line</del>	<del>St.</del>
26	E of W line	Sh
17	S of N line	Jessie
<del>23</del>	<del>NW of SE line</del>	<del>2nd</del>
<del>26</del>	<del>E of W line</del>	<del>2nd</del>
<del>27</del>	<del>NE of SW line</del>	<del>2nd</del>
22	N of E line	Sh
26	E of W line	Sh
23	N of E line	Sh
26	E of W line	Sh
26	E of W line	st
X 26	E of W line	st
26	E of W line	st
26	E of W line	Sh
26	E of W line	Sh
26	E of W line	Sh
9	S of N line	Jessie
25	E of W line	st
26	E of W line	Sh
26	E of W line	st
26	E of W line	Sh
26	E of W line	Sh
23	N of E line	Sh
26	E of W line	St.
11	S of N line	Minna
26	E of W line	St.
11	E of W line	St.
10	S of N line	lot
21	<del>SW of NE line</del>	<del>Stevenson</del>
105	S of Market	
	On N line of Lot	
5	S of N line	lot
11	E of W line	B.
16 <sup>25</sup>	S of N line	B Lot
16 <sup>25</sup>	S of N line	B Lot
24	N of S line	lot
13	N of S line	B Lot
12	N of S line	B Lot
1	S of N line	lot
14	S of N line	lot
20	N of S line	lot
8	S of N line	lot
11	S of N line	Jessie
11	N of S line	lot
20	N of S line	lot
1	N of S line	lot
5	N of S line	lot
3	S of N line	B
13	S of N line	lot
15	N of S line	lot
20	N of S line	lot
6	S of N line	B
7	S of N line	B
2	S of N line	lot
3	S of N line	lot
17	S of N line	lot
41	S of N line	B lot
6	S of N line	B.
48	N of S line	lot
13	N of S line	Jessie
74	S of N line	Market
134	S of Market	
55	N of Stevenson	
57	N of Stevenson	
21	N of Stevenson	
50	W of Second	
128	E of Second	
44	S of Stevenson	
39	S of Stevenson	
56	S of Stevenson	
47	S of Stevenson	
45	S of Stevenson	
56	N of Jessie	
49	N of Jessie	
39	N of Jessie	
55	W of Second	
34	N of Jessie	
38	N of Jessie	
55	N of Jessie	
25	S of Jessie	
21	S of Jessie	
45	N of Jessie	
39	S of Jessie	
63	S of Jessie	
75	N of Mission	
72	N of Mission	
52	N of Mission	
51	N of Mission	
60	N of Mission	
14	N of Mission	
28	S of Mission	
99	S of Mission	
62	S of Mission	
37	N of Mission	
50	N of Mission	
59	N of Mission	
38	N of Mission	
20	N of Minna	
33	N of Minna	

Second

Street

NAME	WATER No.	STREET No.	LOCATION.	CORPORATION STOP.		STOP COCK.		LEAD PIPE.		IRON PIPE.	
				No.	Size.	No.	Size.	Size.	Feet.	Size.	Feet.
		75077	141								
		<del>75078</del>	<del>144</del>								
		75079	145								
		75080	127								
		75081	131								
		<del>75082</del>	<del>131-3</del>								
		75083	131	see 11 <sup>th</sup> Cont. page #2030.							
		75084	135	MAR 8 1906							
		75085	141								
		75086	144								
		75087	171-3								
		75088	146								
		75089	149								
		75090	187	Retap 10/12/29							
		75091	150								
		75092	155								
		75093	156								
		75094	191-3								
		75095	199								
		75096	201-5								
		75097	208-4								
		75098	205								
		75099	206-14								
		75100	207-9								
		75101	211-10								
		75102	216-17								
		75103	223								
		75104	6822								
		75105	219								
		75106	221								
		75107	227-9								
		75108	236								
		75109	233								
		75110	234								
		75111	238								
		75112	246								
		75113	247								
		75114	250								
		75115	260								
		75116	301	OCT 28 1903							
		75117	339	Annulled for #36795 See Tolson's							
		75118	413	July 25/1903 N/O at Mann							

This tap is S.O. - Feb. 8-01 (see 56047) - 78 Natoma St. -> See record

MAR 8 1906

Retap 10/12/29

1<sup>st</sup> Service

Aug 14 1907 (C) 1 1/2" 1 5/8" 5/8"

Old Iron Pipe at Main

134 Natoma St. Tolson's 804 Standard for 4th Street

OCT 28 1903

Annulled for #36795 See Tolson's

July 25/1903 N/O at Mann

# Service Pipe Record.

2028

## DIRECTION OF TAP.

No.	Dir.	Locality	No.	Dir.	Locality
26	E	of W line Second	41	S	of Minna
21	N	of E line St	81	N	of Natoma
26	E	of W line Second	68	S	of Minna
14	E	of W line Natoma	50	E	of Natoma
26	E	of W line St	44	N	of Natoma
26	E	of W line St	44	N	of Natoma
21	N	of E line St	44	N	of Natoma
21	N	of S line Natoma	60	E	of Second
26	E	of W line <sup>2nd St</sup> Natoma	29	S	of Natoma
26	E	of W line Second	57	S	of Natoma
26	E	of W line St	130	N	of Howard
26	E	of W line St	81	N	of Howard
26	E	of W line Second	63	S	of Natoma
12	E	of W line Second	70	N	of Howard
26	E	of W line Second	93	N	of Howard
26	E	of W line Second	150	N	of Howard
26	E	of W line St	35	N	of Howard
26	E	of W line St	2	N	of Second
37	S	of N line Howard	7	N	of Second
37	S	of N line Howard	42	E	of Second
30	S	of N line Howard	118	N	of Second
30	S	of N line Howard	55	E	of Second
X 32	S	of N line Howard	102	S	of Howard
26	E	of W line Second	82	S	of Howard
25	E	of W line Second	112	S	of Howard
24	E	of W line Second	36	N	of Tehama
24	E	of W line Second	36	N	of Tehama
24	E	of S line Tehama	39	E	of Second
12	N	of S line Tehama	37	E	of Second
12	N	of S line Tehama	19	E	of Second
26	E	of W line Second	16	S	of Tehama
11	N	of E line <sup>Hubbard</sup> Hubbard	336	S	of Howard
11	N	of E line Hubbard	27	S	of Howard
16	N	of S line Colman	60	E	of Second
13	S	of N line Tehama	162	N	of Second
11	N	of S line Colman	16	E	of Second
24	E	of W line Second	114	N	of Folsom
24	E	of W line Second	85	N	of Folsom
24	S	of N line Folsom	83	N	of Second
24	S	of N line Folsom	62	E	of Second
23	S	of N line Carrion	138	N	of Second
22	S	of N line Carrion	112	N	of Second

Tenth

Street

NAME	WATER NO.	STREET NO.	LOCATION.	CORPORATION STOP.		STOP COCK.		LEAD PIPE.		IRON PIPE.	
				No.	Size.	No.	Size.	Size.	Feet.	Size.	Feet.
		75118									
		<del>75119</del>									
		75119			1	1/2	1	1/2	1/2		6
		20674			1	1/2	1	1/2	1/2		6
		75120									
		20675									
		75121									
		20676									
		75122									
		<del>75122</del>									
		75123									
		20677									
		75125									
		20679									
		75126									
		20681									
		75127									
		20682									
		75128									
		20683									
		75129									
		20684									
		75130									
		20685									
		75131									
		20686									
		75132									
		20687									
		75133									
		20688									
		75134									
		20689									
		75135									
		20690									
		75136									
		20691									
		75137									
		20692									
		75138									
		20693									
		75139									
		20694									
		75140									
		20695									
		75141									
		20696									
		75142									
		20697									
		75143									
		20698									
		75144									
		20699									
		75145									
		20700									
		75146									
		20701									
		75147									
		20702									
		75148									
		20703									
		75149									
		20704									
		75150									
		20705									
		75151									
		20706									
		75152									
		20707									
		75153									
		20708									
		75154									
		20709									
		75155									
		20710									
		75156									
		20711									
		75157									
		20712									
		75158									
		20713									
		75159									
		20714									
		75160									
		20715									

L.O. at Main Nov. 15 05.

W. Sullivan Repair 4/1/22

2" pipe

3/4 1/2

3912

NOV 7 1903

Filed at Main 3/9/31

1 2" pipe

# Service Pipe Record.

2029

## DIRECTION OF TAP

No.	Direction of Tap	Location
23	E of	W line st
23	E of	W line st
23	E of	W line st
21	E of	W line st
16	N of	S line Silver
<del>22</del>	<del>E of</del>	<del>W line st</del>
22	E of	W line st
16	N of	S line Silver
23	E of	W line st
23	S of	N line Bryan
23	E of	W line st
23	E of	W line st
23	E of	W line st
24	E of	W line st
24	E of	W line st
24	E of	W line st
22	E of	W line st
24	E of	W line st
24	E of	W line st
24	E of	W line st
24	E of	W line st
24	E of	W line st
37	S of	N line South Park
24	E of	W line st
24	E of	W line st
11	S of	N line DeBooni
24	E of	W line st
24	E of	W line st
24	E of	W line st
21	E of	W line st
23	E of	W line st
<del>24</del>	<del>E of</del>	<del>W line st</del>
23	E of	W line st
24	S of	N line Brannan
22	W of	E line st
23	E of	W line st
23	E of	W line st
23	E of	W line st
22	E of	W line st
22	E of	W line st
8	S of	N line lot
8	N of	S line lot
On	N of	S line lot
9	N of	S line lot #23
25	E of	W line lot
21	N of	S line lot
<del>21</del>	<del>N of</del>	<del>S line lot</del>
7	N of	S line lot
7	N of	S line lot
6	N of	S line lot
6	N of	S line lot
13	S of	N line lot
9	S of	N line lot
4	S of	N line lot
7	N of	S line lot
5	N of	S line lot
4	N of	S line lot
4	N of	S line lot
On	N of	S line lot
21	S of	N line lot
16	N of	S line lot
22	S of	N line lot
8	S of	N line lot
25	S of	N line lot
7	N of	S line lot
6	S of	N line lot
7	N of	S line lot
36	N of	S line lot
11	N of	S line lot
56	N of	S line lot #613
3	N of	S line lot
184	S of	Harrison
111	N of	Silver
103	N of	Silver
108	N of	Silver
56	N of	Silver
Tapped in rear on Stanley Place		
44	N of	Silver
67	N of	Second
71	N of	Bryant
51	N of	Bryant
37	S of	Bryant
4	S of	Bryant
28	N of	Park Lane
11	N of	Park Lane
14	S of	South Park
3	N of	South Park
66	N of	South Park
26	N of	South Park
240	S of	Bryant
33	S of	Bryant
24	E of	W line st
1	N of	S line lot
147	N of	Brannan
118	N of	Brannan
112	E of	Second
64	S of	DeBooni
71	N of	Brannan
57	N of	Brannan
48	N of	Brannan
18	N of	Brannan
35	N of	Brannan
35	N of	Brannan
47	N of	Brannan
47	N of	Brannan
47	N of	Brannan
100	S of	Brannan
135	S of	Brannan
192	S of	Brannan
197	S of	Brannan

Second

Street

NAME	WATER NO.	STREET NO.	LOCATION.	CORPORATION STOP.		STOP COCK.		LEAD PIPE.		IRON PIPE.	
				No.	Size.	No.	Size.	Size.	Feet.	Size.	Feet.
75756											
20708											
75757											
75759											
75758											
20710											
20711											
20712											
20667	209										
75045	18		"Elevator"								
20711											
20707	246										
20638	431										
47601	48 King										
46325											
20718	Elevator										
20597	36-40										
20649	2 S.E.										
20591	1										
75160	234-40										
75162	360-84										
75081	131-3										
68177	292										
68176											
68175	296										
68172	298										
68174	288										
68177	294										
75171											
68150	132-8										
68143	92										
68144											
79844	Elevator										
68205	790										
68201	768										
68158											
75082											
1150-11											

Rubber at Main 4/9/21

J.E. Townsend

H. Townsend

H. Tolson

M. E. King

J. E. Stevenson

D. W. Stevenson

N. W. Minna

N. W. Jessie

2" DC. (18) 15 of Nelson Thomas 16 1/2 of

M. J. 300 S. of Tolson

E. & N. Natoma

DO at Main at 16 1/2

N. W. Tolson

"

"

"

"

NO. 11 Mission

ELEVATOR 38

ELEVATOR 132-8

ELEVATOR 136-12

NO. 11 Mission

NO. 11 Mission

C. S. Stevenson

M. E. King

14th S. Townsend

40th S. King

AUG 9 1905 extended through wall 7/6

extended

140 Nov 8<sup>th</sup> 06

7

7

8

7

3

13 6

9

3 1/2 2 1/2

8

1 1/2 2 1/2

9

9

9

9

20 40

125

126

12

113 FEB

145

311 MAY

337

188

8

1 1/2 6

1 1/2 3

# Service Pipe Record.

2030

## DIRECTION OF TAP.

<p>21 E of N line St</p> <p>22 E of W line Second</p> <p>22 E of W line St</p> <p>22 E of W line Second</p> <p><del>23</del> E of W line St</p> <p>20 S of N line Townsend</p> <p>19 N of S line King</p> <p>24 25 N of E line St</p> <p>23 N of E line St</p> <p>26 E of N line St</p> <p>25 S of N line Townsend</p> <p>23 E of N line St</p> <p>24 E of W line St</p> <p>26 E of W line St</p> <p><del>26</del> E of W line St</p> <p>24 1/2 E of W line 2nd St</p> <p>27 E of W line 2nd</p> <p>27 S E of W line 2nd</p> <p>24 E of W line St</p> <p>26 E of W line St</p> <p>14 S of N line Natoma 20</p> <p>15 N of S line King</p> <p><del>26</del> S. N. line St.</p> <p>24 S. N. line St.</p> <p><del>26</del> S. N. line St.</p> <p>24 S. N. line St.</p> <p><del>26</del> S. N. line St.</p> <p>24 S. N. line St.</p> <p>26 S. N. line St.</p> <p>27 E. W. line St</p> <p>11 E. W. line St</p> <p>27 E. W. line St</p> <p>27 E. W. line St</p> <p>27 E. W. line St</p> <p>23 E. W. line St</p> <p>26 E. W. line St</p> <p><del>22</del> E. W. line St</p> <p>24 E. W. line St</p> <p>23 E. W. line St</p> <p>11 S. N. line Natoma</p> <p>16 N. S. line Silver</p>	<p>25 S of N line #641</p> <p>24 S of N line Lot</p> <p>3 S of S line Lot</p> <p>3 S of N line Lot</p> <p>27 S of N line B.</p> <p>15 S of S line Lot</p> <p>11 S of N line Lot</p> <p>59 E of N line Lot</p> <p>7 S of N line Lot</p> <p>5 N of S line Lot</p> <p>46 E of W line Lot</p> <p>10 S of N line Lot</p> <p>109 S of N line Lot</p> <p>109 S of S line Lot</p> <p>10 E of W line Lot</p> <p>55 S of N line King</p> <p>10 E. W. line Lot</p> <p>12 E. W. line Lot</p> <p>11 E. W. line Lot</p> <p>9 E. W. line Lot</p> <p>8 E. W. line Lot</p> <p>7 E. W. line Lot</p> <p>3 S of N line Lot</p> <p>2 1/2 S of N line Lot</p> <p>8 S. N. line Lot</p> <p>17 N. S. line Lot</p> <p>109 N of King</p> <p>16 S. N. line Lot</p> <p>29 1/2 E. W. line Lot</p> <p>35 E. W. line Lot</p>	<p>163 N of Townsend</p> <p>162 N of Townsend</p> <p>62 N of Townsend</p> <p>40 N of Townsend</p> <p>8 N of Townsend</p> <p>1 E. of Second</p> <p>32 N of Second</p> <p><del>88</del> 83 S of Howard</p> <p>66 S of Howard</p> <p>14 S of Davidson</p> <p>21 S of 2nd</p> <p>22 S of Monument</p> <p>24 N of King</p> <p>250 S of Townsend</p> <p>20 N of N line Stevenson</p> <p>50 N of 2nd St</p> <p>25 N of N line Minna</p> <p>13 N of Jessie</p> <p>134 S of Tolson</p> <p>218 N of Tolson</p> <p>305 S of Tolson</p> <p>86 E. of 2nd St.</p> <p>15 1/2 N of 2nd</p> <p>85 W. 2nd</p> <p>183 W. 2nd</p> <p>181 W. 2nd</p> <p>186 W. 2nd</p> <p>187 W. 2nd</p> <p>54 W. 2nd</p> <p>27 N Stevenson</p> <p>28 W of 2nd</p> <p>58 N of Stevenson</p> <p>16 1/2 N of Stevenson</p> <p>67 S Stevenson</p> <p>16 N of King</p> <p>65 N of Natoma</p> <p>267 S of Townsend</p> <p>166 S of Townsend</p> <p>29 N of King</p> <p>171 W of 2nd</p> <p>56 W of 2nd</p>
--	--	--



# Service Pipe Record.

2031

## DIRECTION OF TAP.

28 E. W. line St.  
 23 E. W. line St.  
 23 E. W. line St.  
 27 E. W. line St.  
 27 E. W. line St.  
 27 E. W. line St.  
 23 E. W. line St  
 23 " " " "  
 12 N. of 1<sup>st</sup> line Cir 2<sup>d</sup>  
 24 E of " " St  
 22 " " " " "  
 14 E of N line Stevenson  
 27 E of N line St  
 28 " " " " "  
 23 E. W. line st.  
 23 E. W. " " st.  
 27 E. W. " " st  
 28 E. W. " "  
 23 E of W line St.  
 25 E. W. line st  
 26 E. W. line st  
 11 S. N. Line Minna  
 23 E W line St  
 23 E W line St  
 S. C. - 25 ft. E. of 2<sup>nd</sup> St.  
 23 E W line 2<sup>d</sup>  
 132 N N line Howard  
 11 S N line Natoma  
 13 S N Minna  
 24 E W line St  
 27 " " " "  
 21 " " " " 4" Gate  
 23 " " " " "  
 11 S W " " "  
 14 N S " " "  
 26 E W " " "  
 32 S W " " "  
~~25 E W " " "~~  
 23 " " " " "  
 23 " " " " "

13 S. S. line Lot  
 2 N. S. line Lot  
 25 S. N. line Lot  
 10 N. S. line Lot  
 9 1/2 N. S. line Lot  
 9 N. S. line Lot  
 1 N. S. line lot  
 82 " " " "  
 14 E of N line Bulkhead  
 83 N of E line lot  
 38 " " " " "  
 97 N of E line 2<sup>nd</sup>  
 8 S of N line lot  
 31 " " " " "  
 75 N. S. " Lot.  
 34 S. N. " "  
 17 N. D. " "  
 16 N. D. " "  
 75 N of S line lot  
 26 N. D. line lot  
 2 S. N. Line Lot  
 98 E. W. Line Lot.  
 17 N S line St  
~~17 N S line St~~  
~~17 N S line St~~  
 40 E W line lot  
 8 N S line lot  
~~11 S W line lot~~

69 S of Stevenson  
 47 S of King  
 436 S of ~~St~~  
 442 S of ~~St~~  
 70 S of Stevenson  
 70 1/2 S of Stevenson  
 71 S of Stevenson  
 76 N. of King st.  
 196 S - Brannen  
 487 1/2 E. line Bulkhead  
 53 S of South Park  
 283 " " Folsom  
 4 E of 2<sup>nd</sup> St  
 39 N of Queen St  
 16 " " " "  
 201 S. Folsom  
 221 N. Townsend  
 S. D. Jesse 6" Main  
 J. D. Jesse 6" Main  
 165 S of King 6" Main  
 56 S. of Minna 6" Main  
 58 S. of Minna  
 1 E W Line 2<sup>nd</sup> St  
 67 S of ~~St~~  
 104  
 101 N of ~~St~~  
 71 ft. Howard  
 248 S of ~~St~~  
 25 1/2 E W line 2<sup>d</sup>  
 42  
 48 N. of ~~St~~  
 85 1/2 N. 2<sup>d</sup>  
 6 S. Harrison  
 29 1/2 " Jessie  
 78 N. Townsend  
 73 1/2 " do.  
 37 N. 2<sup>nd</sup> St  
 27 E. " "  
 54 N. Natoma  
 65 N. " "  
 75 N. Howard  
 94 S Townsend  
 95 " "

Second Ave

Street

NAME	WATER NO.	STREET NO.	LOCATION.	CORPORATION STOP.		STOP COCK.		LEAD PIPE.		IRON PIPE.	
				No.	Size.	No.	Size.	Size.	Feet.	Size.	Feet.
											R
	75236	417	NOV 4 1904 FEB 28 1906 E. J. Tracy	1	1/2	1	1/2	1/2			12
	75235	417	NOV 4 1904 FEB 28 1906 " do	1	1/2	1	1/2	1/2			R. 12
	75234	378-80	" 100 W Labors are	1	1/2	1	5/8	5/8			7
	75231	363	W 200 " Tracy								
	75230	359	" 225 " do								
	75228	377	W 300 " Labors are								
	75227	334-6	Ed 200 S Clement	1	1/2	1	5/8	5/8			7
	75222	317	W 175 " do								
	75220	315	" 150 " do								
	75219	313	" 125 " do								
	75215	306	Ed 75 " do	1	1/2	1	5/8	1/2			9
	75214	304	" 50 " do								
	75213	312	" 25 " do	1	1/2	1	5/8	1/2			9
	75197	246	W 300 " do								
	75183	141	NOV 19 1904 W 150 " Ed	1	1/2	1	5/8	1/2			35
	75181	138	Ed 150 " do								
	75176	322	Ed 175 S Clement	1	1/2	1	5/8	5/8			8
	75232	370	Ed. 150 W Labors	1	1/2	1	5/8	5/8			7
	75224	344	Ed 250 S Clement	1	1/2	1	5/8	5/8			7
	75227	350-22	Ed. bet Labors Clement	1	1/2	1	5/8	5/8			7
	75208	284	Ed. 75 W Clement	1	1/2	1	5/8	5/8			7
	75199	233	Ed. 200 W Clement	1	1/2	1	1/2	1/2			8
	75211	496-8	W E Clement								Old Con Tap Chipped
	75210	497	Ed. 25 W Clement								
	75209	486	" 50 " "								
	75207	478	" 100 " "	1	1/2	1	1/2	1/2			7
	75206	474	Ed 155 A "	1	1/2	1	1/2	1/2			8
	75229	358	Ed 275 Hobos	1	3/8	1	1/2	1/2			9
	75201	458	Ed. S. Clement	1	1/2	1	1/2	1/2			8
	75195	238-40	Ed 275 S. Labors	1	1/2	1	1/2	1/2			8
	75198	250	Ed 275 W Clement	1	1/2	1	3/4	3/4			8
	75203	267	W 175 S Clement	1	1/2	1	3/4	1/2			36
	75196	241-3	W S Clement	1	1/2	1	3/4	1/2			36
	75180	147	NOV 19 1904 W S Labors	1	1/2	1	3/4	1/2			37
	75192	219	W S S. Smith Cat.	1	1/2	1	3/4	1/2			36
	75179	119	NOV 19 1904 W S S. Labors	1	1/2	1	3/4	1/2			37
	75187	213	W S 125 S. Smith	1	1/2	1	3/4	1/2			37
	75194	239-9	W S 350 S. Clement	1	1/2	1	3/4	1/2			36
	75191	280	Ed S. Smith	1	1/2	1	3/4	1/2			8
	75189	235	W S 150 S. Smith	1	1/2	1	3/4	1/2			36

# Service Pipe Record.

2032

## DIRECTION OF TAP.

Line No.	Direction	Location	Notes	Distance	Location
24	W	E line of 2 <sup>d</sup> ave	on		S of Pt. Lobos Ave
24	S	E line of 2 <sup>d</sup> ave	at E line lot	150	of E line 2 <sup>nd</sup> Ave
24	SW	E line of 2 <sup>d</sup> ave	at S line lot	207	of E line 2 <sup>nd</sup> Ave
23	W	E line St	11 N of S line lot	117	N of Lobos Ave
23	W	E line St	25 S of E line lot	200	N of Lobos
23	W	E line St	1 N of S line lot	228	N of Lobos
23	W	E line St	26 S of E line lot	287	N of Lobos Ave
23	W	E line St	8 S of N line lot	208	S of Clement
23	W	E line St	15 S of N line lot	191	S of Clement
23	W	E line St	8 S of N line lot	157	S of Clement
23	W	E line St	8 S of N line lot	133	S of Clement
23	W	E line St	16 S of N line lot	92	S of Clement
23	W	E line St	10 N of S line lot	66	S of Clement
23	W	E line St	14 S of N line lot	39	S of Clement
22	W	E line St	16 N of S line lot	316	N of Clement
21	W	E line St	9 S of N line lot	169	S of N line Cala
20	W	E line St	10 N of S line lot	164	N of Cala
20	W	E line St	8 S of N line lot	133	S of Clement
20	W	E line St	30 N of S line lot	132	N of Lobos
20	W	E line St	9 N of S line lot	142	N of Clement
20	W	E line St	7 N of S line lot	267	S of Clement
20	W	E line St	14 S of N line lot	286	N of Clement
20	W	E line St	12 N of S line lot	84	N of Clement
20	W	E line St	14 S of N line lot	262	N of Clement
20	W	E line St	11 N of S line lot	114	N of E line
20	W	E line St	11 N of S line lot	36	N of Clement
20	W	E line St	12 N of S line lot	67	N of Clement
20	W	E line St	17 N of S line lot	117	N of Clement
20	W	E line St	14 N of S line lot	164	N of Clement
20	W	E line St	6 N of S line lot	232	N of Lobos Ave
20	W	E line St	10 S of N line lot	241	N of Clement
20	W	E line St	11 S of N line lot	237	S of Truck Ave
20	W	E line St	12 N of S line lot	287	N of Clement
20	W	E line St	8 S of N line lot	193	N of Clement
20	W	E line St	11 S of N line lot	338	N of Clement
20	W	E line St	10 N of S line lot	174	S of Truck
20	W	E line St	7 S of N line lot	206	S of Truck
20	W	E line St	23 N of S line lot	104	N of Truck
20	W	E line St	11 S of N line lot	136	S of Truck
20	W	E line St	10 S of N line lot	234	S of Truck
20	W	E line St	11 S of N line lot	185	S of Truck
20	W	E line St	7 S of N line lot	157	S of Truck

Valina (Lake)

Street

NAME	WATER No.	STREET No.	LOCATION.	CORPORATION STOP.		STOP COCK		LEAD PIPE		IRON PIPE		
				No.	Size.	No.	Size.	Size.	Feet.	Size.	Feet.	
Mr. Krause	75255	2-8	Jan 19/1900 (C)			1	1/2	1/2	14	7/2		
Q. M. S.	75256	5-5	Jan 19/1900 (C)			1	1/2	1/2	14			
C. S. S.	75258	10-16				2	1/2	1/2	4			
C. S. S.	1611	11	Jan 19/1900 (C)			1	1/2	1/2	14			
W. S. S.	75259	13	Jan 19/1900 (C)			1	1/2	1/2	14			
	1615	13				1	1/2	1/2	14			
	75257	11	Jan 19/1900 (C)			1	1/2	1/2	14			
	1616	11				1	1/2	1/2	14			
<p>main pipe as Main supply water for 1611-1613-1616  do do do do do do 1614-1615-10263-10264</p>												
<p>Pipe as Main line of pipe 8 M of Elm St End of pipe 108 M of Lake</p>										3/4	124	-76
<p>from - 2032 -</p>												
31	75185	145-7	1st St Lake	1	1/2	1	3/4	1/2	37			
16	75193	234-6	Ed S Lake	1	3/8	1	3/8	1/2	8			
19	75187	222	NOV 19 1904	1	1/2	1	3/4	1/2	8			
16	75178	214	NOV 19 1904	1	1/2	1	3/8	1/2	37			
96	75226	115	Ed S Lake	1	1/2	1	3/4	1/2	8			
96	75226	346-48	Ed St Lake	1	1/2	1	3/4	1/2	8			
19	75212	304		1	1/2	1	3/4	1/2	36			
13	75207	261	Ed 200 St Clement	1	1/2	1	3/4	1/2	37			
96	75186	211	Ed 100 S Lake	1	1/2	1	3/4	1/2	33			
96	75222	319	Ed 200 S Clement	1	1/2	1	3/4	1/2	37			
96	75190	229	Ed 200 S Clement	1	1/2	1	3/4	5/8	37			
97	75177	111	NOV 19 1904	1	1/2	1	3/4	1/2	37			
97	75176	110	NOV 19 1904	1	1/2	1	3/4	1/2	7			
97	75204	268	Ed 175 St Clement	1	1/2	1	3/4	1/2	8			
97	75233	374-6	Ed St Lake	1	1/2	1	3/4	1/2	10			
97	75217	309-11	Ed St Lake	1	1/2	1	3/4	1/2	36			
97	75200	253	Ed St Clement	1	1/2	1	3/4	1/2	36			
97	75218	326	Ed 150 S Clement	1	1/2	1	3/4	1/2	9			
98	75184	142-11	NOV 19 1904	1	1/2	1	3/4	1/2	8			
98	75205	273-5	Ed St Clement	1	1/2	1	3/4	1/2	36			
98	75175		Ed adjoining New Res	2"	1/2	1	3/4	1/2	7		3639	
99	75182	148-34	NOV 19 1904	1	1/2	1	3/4	1/2	7			
99	75225	110	Ed St Clement	1	1/2	1	3/4	1/2	34		1027	
1900	69464	105	Ed St Lake	1	1/2	1	3/4	1/2	37		114	
1900	75237	105	Ed St Lake	1	1/2	1	3/4	1/2	35		1190	
1901	69341	371	Ed 150 St of Lake	1	1/2	1	3/4	1/2	35			

Con to 2388

# Service Pipe Record.

2033

## DIRECTION OF TAP.

28 W of E line St	14 S of N line lot	68 N of Calia
6 E of W line St	10 N of S line lot	110 N. of Calia
<del>8</del> W of W line St	819 S of N line St	95 N. of Calia
2 W of E line St	13 S of N line Lot	108 S of Calia
8 S W of E line St	5 S of N line lot	108 1/2 N of Calia
8 N of E line St	12 S of N line Lot	108 N of Calia
1 N of E line St		26 S of N line Calia
3 N of E line St		26 S of N line Calia
25 S of N line Calia	4 W of E line Selma	21 E of W line Selma
20 N of E line St	3 S of N line Lot	144 N of Calia
21 N of E line St	8 S of N line Lot	205 S of Calia
20 N of E line St	15 S of N line Lot	167 N of Calia
20 N of E line St	15 S of N line Lot	236 S of Calia
23 N of E line St	7 S of N line Lot	86 S of Calia
23 N of E line St	10 S of N line Lot	287 S of Calia
27 N of E line St	10 S of N line Lot	14 S of Calia
21 N of E line St	10 S of N line Lot	216 N of Calia
21 N of E line St	7 S of N line Lot	107 S of Calia
23 N of E line St	10 S of N line Lot	210 S of Calia
21 N of E line St	9 S of N line Lot	192 S of Calia
20 N of E line St	9 S of N line Lot	61 S of Calia
20 N of E line St	14 S of N line Lot	113 S of Calia
21 N of E line St	11 S of N line Lot	175 S of Calia
21 N of E line St	12 S of N line Lot	184 N of Calia
23 N of E line St	11 S of N line Lot	137 N of Calia
23 N of E line St	11 S of N line Lot	114 S of Calia
21 N of E line St	2 S of N line Lot	252 N of Calia
23 N of E line St	12 S of N line Lot	162 S of Calia
20 N of E line St	19 S of N line Lot	134 S of Calia
21 N of E line St	19 S of N line Lot	133 S of Calia
20 N of E line St	19 S of N line Lot	170 S of Calia
21 N of E line St	19 S of N line Lot	74 S of Calia
20 N of E line St	19 S of N line Lot	184 S of Calia
20 N of E line St	19 S of N line Lot	143 S of Calia
23 N of E line St	2 N of S line lot	224 S of Calia
20 N of E line St	30 S of N line lot	11 S of Calia
23 N of E line St	7 S of N line lot	168 N of Calia

# Crown Ave Street

NAME	WATER NO.	STREET NO.	LOCATION	CORPORATION STOP		STOP COCK		LEAD PIPE		IRON PIPE	
				No.	Size.	No.	Size.	Size.	Feet.	Size.	Feet.
<del>...</del>	<del>75772</del>		W. E. "I"								
<del>...</del>	<del>75771</del>	1305	W. E. "I"								
<del>...</del>	<del>75773</del>		W. E. "I"								
<del>...</del>	<del>75774</del>		W. E. 125 S. W.								
...	75775	1313	Key 11			1	5/8	5/8		44	
...	75776	3100	Retap 16.8 25			1	5/8	5/8		38	3522
...	75777	472	E. S. 150 "A"								
...	75778	262	" 188 " Clement			1	3/4	1/2		36	March 1970 Old Tap Plugged
...	75779	415	W. S. 100 S. Laboe			1	1/2	1/2			
...	75780	392	" 70 70 do			1	5/8	5/8		38	
...	75781		" 50 76 "D"			1	1/2	1/2			
...	75782	334-6	E. S. 200 S. Cal			1	1/2	1/2		7	
...	75783		E. S. 52 N. D.			1	1/2	1/2		7	Plugged Sept 1905
...	75784		W. S. 100 N. D.			1	1/2	1/2		38	Plugged Sept 1905
...	75785		W. S. 20 N. D.			1	3/8	1/2		7	Plugged Sept 1905
...	75786		W. S. 76 N. D.			1	1/2	1/2		38	Plugged Sept 1905
...	75787		W. S. 133 24 D.			1	1/2	1/2		38	
...	75788		W. S. 154 24 D.			1	1/2	1/2			Plugged Sept 1905 Plugged Sept 1905
...	75789	319	W. S.			1	1/2	1/2		37	
...	75790	719	E. S.			1	1/2	1/2		6	
...	75791	710	E. S.			1	1/2	1/2		6	Plugged Sept 1905
...	75792		E. S. 100 N. D.			1	1/2	1/2			
...	75793		E. S. 226 S. C.			1	1/2	1/2			Plugged Sept 1905
...	75794		E. S. 200 N. D.			1	1/2	1/2		7	Plugged Sept 1905
...	75795		E. S. THIS TAP IS SHOT OFF. IT MAY BE								SEE ENTRY NEAR 1908
...	75796		W. S. 200 N. D.			1	1/2	1/2		37	Plugged Sept 1905
...	75797	538									
...	75798	434	E. S. N. D.			1	1/2	1/2		7	
...	75799	4215	W. S. S. Laboe			1	1/2	1/2		5	34 30
...	75800	218-40	E. S. 122 S. Cal			1	1/2	1/2		7	
...	75801	309	W. S. 100 S. Clement			1	1/2	1/2		38	
...	75802	307	W. S. 75 S. Clement			1	1/2	1/2		40	
...	75803	1467	W. S. 175 N. Laboe			1	1/2	1/2		38	
...	75804	1330	E. S. 185 S. "I"								
...	75805		E. S. let or "B"								
...	75806	554	next tap Jan 22/07								
...	75807		do let "B"								
...	75808	794-6	E. S. S. Clement			1	3/4	1/2		7	
...	75809	761				1	1/2	1/2		38	
...	75810	1401									

JAN 13 1905

JAN 13 1905

JAN 13 1905

JUN 6 1905

note: map 20/1897 see page 2375  
ditto 21 (work on page 2575)

# Service Pipe Record.

2034

## DIRECTION OF TAP.

22 S of A line "D"  
 24 S of N line "D"  
 24 S of N line "D"  
~~24 S of N line "D"~~  
 24 S of N line "D"  
 17 N of E line Sh  
 20 W of E line St.  
 21 W of E line St  
~~24 S of N line "D"~~  
 29 S of N line Labas  
 17 N of E line Sh  
 21 N of E line Sh  
 24 S of N line "D"  
 17 N of E line Sh  
 17 N of E line Sh  
 17 N of E line Sh  
 17 N of E line Sh  
 19 N of E line Sh  
 19 N of E line Sh  
 19 N of E line Sh  
 19 N of E line Sh  
 19 N of E line Sh  
 18 N of E line Sh  
 19 N of E line Sh  
 19 N of E line Sh  
 19 N of E line Sh  
 20 N of E line Sh  
~~21 N of E line Sh~~  
 21 N of E line Sh  
 21 N of E line Sh  
 21 N of E line Sh  
 19 N of E line Sh  
 19 N of E line Sh  
 22 S of N line "D"

4 S of N line lot  
 3 N of S line lot  
 2 S of N line lot  
 1 S of N line lot  
 14 S of N line lot  
 On S line of lot  
 6 S of N line lot  
 8 N of S line lot  
 14 S of N line lot  
 2 S of N line lot  
 15 N of S line lot  
 6 S of N line lot  
 4 N of S line lot  
 On N line of lot  
 1 S of S line lot  
 46 N of S line lot  
 12 S of N line lot  
 9 N of S line lot  
 85 S of N line lot  
 25 S of N line lot  
 4 S of N line lot  
 12 S of N line lot  
 24 N of S line lot  
~~11 S of N line lot~~  
~~11 S of N line lot~~  
~~11 S of N line lot~~  
 4 S N line lot  
 8 N of S line lot  
 16 S of N line lot  
 92 E of W line lot

45 N of S line  
 1 E of W line  
 4 N of S line  
~~9 E of W line~~  
 9 E of W line  
 16 N of S line  
 141 N of S line  
 191 S of N line  
 102 S of N line  
 64 W of E line  
 67 N of S line  
 212 S of N line  
 35 E of W line  
 93 S of N line  
 105 S of N line  
 17 S of N line  
 130 S of N line  
 166 S of N line  
 192 S of N line  
 246 S of N line  
 288 S of N line  
 116 S of N line  
 137 S of N line  
 249 S of N line  
 259 S of N line  
 212 S of N line  
 303 S of N line  
 2308 S of N line  
 400 S of N line  
 229 S of N line  
 112 S of N line  
 103 S of N line  
 101 S of N line  
 198 S of N line  
 1 S of N line  
 271 N "B"  
 80 N of S line  
 169 S of N line  
 7 W of 7th Ave

21 W of E line St  
 20 N of E line St  
 19 S of E line St  
 22 S of N line "D"

4 S N line lot  
 8 N of S line lot  
 16 S of N line lot  
 92 E of W line lot

271 N "B"  
 80 N of S line  
 169 S of N line  
 7 W of 7th Ave

*Daymond Ave*

Street

NAME	WATER No.	STREET No.	LOCATION	CORPORATION STOP.		STOP COCK.		LEAD PIPE.		IRON PIPE.		
				No.	Size.	No.	Size.	Size.	Feet.	Size.	Feet.	
	70596	75835										
	70597	75836										
	70598	75837				1	1/2	1/2	27			
	70599	75838										
	70600	75839										
	70601	75840										
			Retap March 16/16 full	3/4	Service						168	
			<i>San Marcos</i>									
May 7/18	N.M. Leo	69306	n/s at 340 N Santa Rita	3/4	Service			May 2/18		24229		
June 5/18	"	69348	s/s 80 N Dorantes	3/4	"			June 7/18		24340		
" 12/11	"	69349	n/s of Santa Rita	3/4	"			Aug 7/11		24443		
July 14/24	Harvey Realty Co	44345	n/s 65 N Castaneda	3/4	"			Feb 25/24		35853		
July 21/24	Brooklyn & Gering	44485	n/s 125 N Castaneda	3/4	"			July 25/24		35969		
July 21/24	Brooklyn & Gering	44486	n/s 185 N Castaneda	3/4	"			July 25/24		35970		
Dec 29/26	F. G. Gawthorne	106442	n/s 106 W Lopez Ave	3/4	"			Jan 10/26		45994		
June 10/26	G. L. Lofonist	109367	n/s 520 W Santa Rita	3/4	"			June 27/26		48533		
Apr 10, 30	Forest Hill Casing	122098	W of Santa Rita	3/4	"			Apr 11, 30				
			<i>Sickles Street</i>	3/4	"							
	Retap 4/26/29	71071	201									
		71062										
		71079	194	114 Mission St	1	"	1	3/4	1/2	35	2673	
		71080	108	n/s Wyoming	1	1/2 x 1/2	1	3/4	1/2	1	1/2 - 9	7843
June 1 1911	Mrs W. Maloney	71081	108	e/s 75 N. Harbor Ave							8570	
" 20	J. G. Stromwald	71082	194	n/s 37 E. Wyoming							8611	
	do.	71083	194	n/s 73							8612	
July 28	Jno Hennessy	71084	194	e/s 250 W							8899	
Feb 3 1913	Oscar Heymann & Bro.	71085	194	" 53 E. Sears							13152	
" "	do.	71086	194	" W Huron							13154	
" 2	1918 Mrs C. Sager		256	"							15493	
" 5	Mrs S. Lindberg		262	"							15515	
Oct 12/16	J. W. Belentano	71145		n/s 725 S San Juan							27151	
July 7/20	Edw. Logue	91776	250-52								26504	
Jan 17/23	O. Heymann & Co	98229		n/s 78 W Huron							31576	
"	do.	98230		" 103 W Huron							5049	
"	do.	98386		n/s Seneca							31664	
Feb 2/23	do.	98387		n/s 28 E. Cliff							5091	
"	do.	121207		n/e San Jose Ave							Oct 15, 29	
Oct 9, 29	S. P. Co	121412		n/w Winnipeg							Nov. 29 29	
Nov 22, 29	Union Oil Co.											

# Service Pipe Record.

2035

## DIRECTION OF TAP.

16 W of E line St.  
 16 W of E line St.  
 16 W of E line St.  
 16 W of E line St.  
 16 W of E line St.  
 16 W of E line St.  
~~19~~ W of E line St.

10 S of N line lot  
 5 S of N line lot  
 11 S of N line lot  
 8 S of N line lot  
 8 W of S line Lot  
 14 S of N line lot  
~~3~~ W of ~~S~~ line Lot.

92 W of Gato Ave  
 156 S of Turk  
 137 S of Turk  
 134 S of Turk  
 122 S of Turk  
 117 S of Turk  
~~262~~ W of ~~S~~ Turk

105 W San Marcos  
 10 W S line St  
 5 S Scout San Marcos  
 Pen 7 San Marco  
 Pen 7  
 Pen 7  
 2 S W  
 2 S W  
 1 W/E Stairway  
 19 E W Winnipeg  
 18 S N Line of St  
 18 " " " "  
 20 W E " " "  
 20 S N " " "  
 20 " " " "  
 19 " " " "  
 19 " " " "  
 19 " " " "  
 19 " " " "  
 19 " " " "  
 19 " " " "  
 19 " " " "  
 20 " " " "  
~~75~~ 19 S N " "  
 20 S W " " "  
~~9~~ 19 S N " "  
 18 N N curb Suckles  
 18 S N

Blk 23 Lot 19 or 20  
 Blk 19 Lot 33 Connected to hydrant pipe  
 16 S Retaining Wall  
 14 N  
 15 E W Line Lot  
 2 W S line lot  
 6 W E line lot  
 4 E W " "  
 5 " " " "  
 3 " " " "  
 3 " " " "

181 W of Gate valve in street  
 106 W Torontor  
 8 W of the stairs  
 95 W N curb line from Castaneda  
 146 W W " " "  
 179 W W " " "  
 115 W Lopey  
 275 W Stairway  
 12 N S  
 66 S Suckles  
 53 W of Mission 13th  
 29 E Wyoming  
 59 W Huron ave  
 58 E Wyoming  
 96 " do  
 106 W Dr Wolf  
 58 E Sears  
 83 W Huron  
 225 E San Jose ave  
 210 " do  
 74 W Dr Wolf  
 56 " do  
 102 " Huron  
 105 1/2 " do  
 706 " do  
 28 E Sears  
 29 E do  
 52 E/E line San Jose  
 2 W Winnipeg



# Service Pipe Record.

2036

## DIRECTION OF TAP.

<p>14 E W line St  <del>7 N E</del> " 13 E W          21 E W " "          18 X " " "</p> <p><del>135 N Santa Anita</del></p> <p>19 E W line St          15 " " "          19 " " "          14 N E " "          14 " " "          14 " " "          14 S W " "          19 S W " "          13 S W " "          20 S W " "          18 S W " "</p> <p>19 S of N line St          18 S of E line St          19 S of S line St          19 S of N line St          19 S W line St          19 S of N line St          18 N S line Sisters ave          18 N S line Sisters ave          19 S W line St          26 S of N line St          19 S N line St          22 N N " "          18 S of N line St          19 " " "          19 S N Line St</p>	<p>3 S W line lot</p> <p><del>137 N line lot</del></p> <p>137 N line lot          170 N " "          3 " " "</p> <p>21 S W          12 N S</p> <p>27 E of N line lot</p> <p>41 S W line lot  <del>137 S of Rail Road</del>          23 W E line lot          26 W E line lot  <del>25 S of N line lot</del>          S W of N Walf          20 W of S E walf          25 W E line lot          20 N of E line of lot          N of E line of lot          3 E W " lot          30 W E " "          5 E of N line lot          11 E - E " "          14 W E line lot</p>	<p>378 S Precita          580          577</p> <p>1847 20<sup>th</sup> St          188  <del>188</del> 19<sup>th</sup> St          167 N 21<sup>st</sup> "          167<sup>th</sup> N 21<sup>st</sup> "</p> <p><del>103 N 21<sup>st</sup> St</del></p> <p>113 N 21<sup>st</sup> St          149 S 21<sup>st</sup> St          117 S Precita          50 S 20<sup>th</sup> St          125 S 21<sup>st</sup> St          126 S do          126 1/2 S do          103 1/2 S 21<sup>st</sup> St          74 N 22<sup>nd</sup> St          771          773 S Precita on          167 S 20<sup>th</sup> St          211 S W (D. Hall)          172 E of San Jose Rd          183 W of Sojaro (De Wolf)          184 N of Wyoming          2 E Sears          154 W x narrow          27 North (De Wolf)          168 S of line (Wyoming)          176 W of Wyoming          73 W of Sears          126 E of Wyoming          33 W of Sears          25 W Mission          51 E Wyoming 12<sup>th</sup> Main          45 W Wyoming 12<sup>th</sup> Main          114 " " "          288 N of Mission 8<sup>th</sup> Main</p>
---	---	--

NAME	WATER No.	STREET No.	LOCATION	CORPORATION STOP.		STOP COCK.		LEAD PIPE.		IRON PIPE.	
				No.	Size.	No.	Size.	Size.	Feet.	Size.	Feet.
	71307	76280	60-73								
	71345	76275	524-8								
	71346	76274									
	71345	76275									
	71342	76273									
	71339	76270									
	71343	76274									
	71341	76272									
	71340	76271									
	71349	76282	753								
	71357	76291	435-7								
	71359	76284	418-20								
	71382	76304	824								
	71380	76303	818								
	71366	76289									
	71367	76282	737								
	71357	76282	715-1/2								
	71372	76295	715-5								
	71358	76283	717-19								
	71368	76301	810								
	71368	76294	434-6								
	71370	76293	440-a								
	71387	76306	833								
	71389	76308	837								
	71391	76310	841								
	71376	76294	806								
	71375	76298									
	71350	76279	540-2								
	71373	76296	500								
	71377	76300	800								
	71374	76297	801								
	71361	76285	724								
	71363	76287	739								
	71364	76288	741								
	71393	76312	515								
	71371	76294	745-9								
	71379	76302									
	71385	76305	849-31								
	71362	76286	733-37								
	71356	76281	707-9-11								

Edison Page

115 W Page

W D St Bulak

St Bulak

St Bulak

D Haller

St Bulak

100 St Bulak

115 St Haller

60 St Haller

NE Bulak

60 St Haller

St Bulak

50 St Bulak

25 St Bulak

St Frederik

50 St Frederik

50 St Frederik

St Bulak

St Haigh

St Bulak

NE Haigh

St Bulak

St Bulak

St Bulak

St Bulak

St Bulak

St Bulak

St Frederik

St Bulak

St Bulak

St Bulak

St Bulak

St Bulak

St Bulak

St Bulak

# Service Pipe Record.

2037

## DIRECTION OF TAP.

20	S of N line	Waller	27	W of	Shrader
20	N of E line	St	130	S of	Page
20	W of E line	St	93	S of	Page
19	W of E line	St	62	S of	Page
19	W of E line	St	150	S of	Page
19	W of E line	St	115	S of	Page
19	W of E line	St	111	N of	Page
19	W of E line	St	145	N of	Page
19	W of E line	St	110	S of	Page
20	N of E line	Sh	58	S of	Bulak
20	N of E line	Sh	93	N of	Bulak
20	N of E line	Sh	116	S of	Bulak
20	N of E line	Sh	113	S of	Bulak
20	N of E line	Sh	88	S of	Bulak
20	N of E line	Sh	87	N of	Bulak
20	N of E line	Sh	73	S of	Bulak
20	S of N line	Bulak	55	E of	Shrader
20	N of E line	Sh	40	S of	Bulak
20	N of E line	Sh	63	S of	Bulak
20	N of E line	Sh	69	N of	Bulak
20	N of E line	Sh	35	N of	Bulak
20	N of E line	Sh	85	N of	Bulak
20	N of E line	Sh	51	N of	Bulak
20	N of E line	Sh	27	N of	Bulak
20	N of E line	Sh	38	S of	Bulak
20	N of E line	Sh	68	N of	Bulak
19	E of N line	Sh	48	S of	Bulak
21	N of E line	Sh	17	E of	Shrader
20	S of N line	Haighs	30	E of	Shrader
20	S of N line	Bulak	30	E of	Shrader
20	N of E line	Sh	74	S of	Bulak
20	N of E line	Sh	57	N of	Bulak
19	S of N line	Sh (Bulak)	140	S of	Bulak
20	N of E line	Sh	136	S of	Bulak
20	N of E line	Sh	112	N of	Bulak
20	N of E line	Sh	114	N of	Bulak
20	N of E line	Sh	13	N of	Bulak
20	N of E line	Sh	43	N of	Bulak
19	S of N line	Bulak	96	N of	Bulak
20	N of E line	St	103	N of	Bulak
20	N of E line	Sh	140	S of	Bulak
20	N of E line	Sh	38	S of	Bulak

Sullivan

Street

NAME	WATER NO.	STREET NO.	LOCATION.	CORPORATION STOP.		STOP COCK.		LEAD PIPE.		IRON PIPE.	
				No.	Size.	No.	Size.	Size.	Feet.	Size.	Feet.
Retap 3-12-25	76341	121	W. E. Soudon	3/4	1/2						3491
Retap 1005	76343	1005	W. E. University	1/2	1/2	5/8	3/4	4			
Retap 170-44	76340	170-44	W. E. Berlin	3/4	1/2	3/4	3/8	8			
Retap 811	76342	811	W. E. Laramie	1	1/2						
Law Bruno Ave.			Law Bruno Ave.								
for stop cock - line above			ends 54 N. E. Hamilton							1 1/2	300
Pipe as Main			S. W. Girard			1 1/2	1/2	4	1/2		338
S. Larrie	36730		S. W. Girard			1 3/4	1/2	4	1/2		36
Jennie Belle	71100	1010	N. W. University Ave.	1	1/2	1	1/2	4	1/2		1387
Sweetzer	71104	50 Hamilton	N. W. Sullivan & Hamilton	1	1/2	1	1/2	9			
Pipe as Main			ends 34 N. W. Hamilton							1 1/2	40
G. H. Duff	71099	337	S. S. 45 E. Somerset			2	1/2			1 1/2	366
1/2 Pipe as Main			+ End of 1/2 83 Ed Hollyoke							1 1/2	100
Mrs. W. Marsh	71101	430-436 458				2	1/2			1 1/2	103
continued to 235b											
Retap 8/2/30	71296	76456	W. E. Silver Ave	1	1/2	1	3/8	5/8	4	3/4	18
Retap 1200	71257	76444	W. E. Silver Ave	1	1/4	1	1/2	1"	7		
	42416	901	W. E. Silver Ave	1	1/2	1	5/8	5/8	9		
May 19-02 (C)	71272	76447	W. E. Silver Ave	1	1/2	1	3/4	5/8	9	3/4	
	71281	76452	W. E. Silver Ave	1	1/2	1	3/4	5/8	3	3/4	
Retap 4/19/22	71268	76448	W. E. Silver Ave								1971
	76453	1111	W. E. do								
	71286	76454	W. E. do								
	66571	76457	W. E. do								
	71273	76448	W. E. do								
	76448	1147	W. E. do								
	71275	76456	W. E. do								
	76455	1500	W. E. do								
	71266	76442	W. E. do								
	71261	76443	W. E. do								
	71263	76444	W. E. do								
	71274	76449	W. E. do								
	78937	23692	W. E. do								
	66570	76446	W. E. do								
	71266	76445	W. E. do								
	66570	76445	W. E. do								
			W. E. do								
			W. E. do								
			W. E. do								
			W. E. do								
			W. E. do								
			W. E. do								

# Service Pipe Record.

2036

## DIRECTION OF TAP.

Left Column		Right Column	Far Right Column
17			24
<del>20</del>	N of E line Boudoin	<del>75 N of line lot</del>	<del>25</del>
22	S of S line Racor		7 N of E line Curicador
19	E of W line University	21 N of S line Lot	141 S of S line Silliman
<del>18</del>	<del>N of E line Berlin</del>	<del>21 S of N line lot</del>	<del>38 S of S line Silliman</del>
20	S of S line Silver Ave	15 N of E line Berlin	35 E of N line Berlin
15	N of W line University	25 E of N line lot	94 N of S line Silliman
14	N of W line University	21 E of N line University	<del>21 S of S line Silliman</del>
23	E of W line San Bruno Ave	19 S of S line Silliman	41 S of W line Silliman
17	N of E line San Bruno Ave	19 N of S line Silliman	41 S of N line Silliman
17	S of N line Silver Ave	18 W line Holyoke	47 E of W line Holyoke
22	N of W line Esmond	24 N of S line Lot	1 S of Silliman
15	N of W line University	<del>26 E of N line Lot</del>	<del>90 S of Silliman</del>
<del>14</del>	<del>S of N line Silliman</del>	17 E of W line Lot	<del>60 S of Silliman</del>
			3 S of N of Hamilton
14	W. E. line Somerset	10 N. S. line Silliman	50 S. N. line Silliman
25	S. N. line St	<del>2</del> <del>37</del> W. E. line lot	<del>27</del> E of Holyoke
16 E/W			398 S Silver Ave
15	S of S line Ph	<del>21 N of S line Hamilton</del>	<del>19 S of S line lot</del>
21	S of S line Ph	21 E of N line Hamilton	#
19	S of N line Ph	144 N of S line lot	224 E of S line Berlin
18	S of S line Ph	2 E of N line lot	188 N of S line Berlin
15	S of S line Ph	54 E of N line lot	66 N of S line lot
18	S of S line Ph	12 S of S line	16.3 E of S line lot
15	S of S line Ph		45.5 E of S line lot
30	S of N line St		On W line lot
18	S of S line Ph	10 E of N line lot	17.60 N of S line Berlin
18	S of S line Ph	37 N of S line lot	182 N of S line Berlin
14	S of S line Ph	5 E of Barneveld	477 309 N of S line S. B. Road
18	S of S line Ph		
30	S of S line Ph	30 E of N line lot	119 N of S line Baylson
18	S of S line Ph	73 N of E line lot	120 N of S line Baylson
18	S of S line Ph	24 N of S line lot	122 N of S line Baylson
21	S of S line Ph	3 N of S line lot	140 N of S line Baylson
18	S of S line Ph	2 N of S line lot	5 E of N line Somerset 125 E of S line
21	E of W line Silver Ave	44 N of S line lot	54 S of S line lot
21	E of W line Silver Ave		56 S of S line lot
21	E of W line Silver Ave		76 S of S line lot
20	S of S line Ph		28 E of S line lot
18	S of S line Ph	16 E of S line lot	137 E of S line lot
19	S of S line Ph		36 E of S line lot
14	S of S line Ph		345 E of S line lot

# Street

NAME	WATER NO.	STREET NO.	LOCATION.	CORPORATION STOP.		STOP COCK.		LEAD PIPE.		IRON PIPE.	
				No.	Size.	No.	Size.	Size.	Feet.	Size.	Feet.
	70249		St. Peter St								
July	76888	231	W.S. 160 W. Clement	1	1/2	1	5/8	5/8			37
July	76887	258	W.S. 200 " "	1	1/2	1	1/2	1/2			7
July	76878	207-9	W.S. 100 S. Cal	1	1/2	1	1/2	1/2			36
July	76879	211-1/2	W.S. 120 S. Cal	1	1/2	1	1/2	1/2			36
July	76880	213	W.S. 142 S. Cal	1	1/2	1	1/2	1/2			36
July	76881	215-2	W.S. 160 S. Cal	1	1/2	1	1/2	1/2			36
July	76882	217	W.S. 181 S. Cal	1	1/2	1	1/2	1/2			36
July	76883	219	W.S. 200 S. Cal	1	1/2	1	1/2	1/2			36
July	76884	268	W.S. 150 St. Clement	1	1/2	1	1/2	1/2			8
July	76885	210	W.S. 235 St. D	1	1/2	1	5/8	5/8			38
July	76886	76-4	W.S. 200 St. D	1	1/2	1	3/4	5/8			7
July	76887	76-4	W.S. 200 St. D	1	1/2	1	3/4	5/8			7
July	76888	734	Annulled for #42424								
July	76889	371	NOV 15 1904 W.S. 150 St. Lobos	1	1/2	1	5/8	5/8			37
July	76890	310	NOV 15 1904 W.S. 100 S. Clement	1	1/2	1	5/8	5/8			7
July	76891	314	NOV 15 1904 W.S. 300 S. Clement	1	1/2	1	5/8	5/8			7
July	76892	247	W.S. 300 S. Clement	1	1/2	1	3/4	1/2			8
July	76893	733	W.S. D B	1	1/2	1	3/4	1/2			38
July	76894	733	W.S. D B	1	1/2	1	3/4	1/2			38
July	76895	432-8	W.S. D B	1	1/2	1	3/4	1/2			8
July	76896	246	W.S. D B	1	1/2	1	3/4	1/2			7
July	76897	357	NOV 15 1904 W.S. 225 St. Lobos Ave	1	1/2	1	3/4	1/2			37
July	76898	320	NOV 15 1904 W.S. 200 S. Clement	1	1/2	1	3/4	1/2			7
July	76899	547	W.S. 150 S. Cal	1	1/2	1	3/4	1/2			7
July	76900	127	FEB 18 1905 W.S. 348 St. Cal	1	1/2	1	3/4	1/2			7
July	76901	131	FEB 18 1905 W.S. 353 St. Cal	1	1/2	1	3/4	1/2			7
July	76902	135	FEB 18 1905 W.S. 378 St. Cal	1	1/2	1	3/4	1/2			7
July	76903	149	FEB 18 1905 W.S. 378 St. Cal	1	1/2	1	3/4	1/2			7
July	76904	153	FEB 18 1905 W.S. 378 St. Cal	1	1/2	1	3/4	1/2			7
July	76905	157	FEB 18 1905 W.S. 378 St. Cal	1	1/2	1	3/4	1/2			7
July	76906	274	W.S. 378 St. Cal	1	1/2	1	3/4	1/2			9
July	76907	348-1/2	NOV 15 1904 W.S. 378 St. Cal	1	1/2	1	3/4	1/2			8
July	76908	143-5	FEB 18 1905 W.S. 146 S. Lake	1	1/2	1	3/4	5/8			7
July	76909	147	FEB 18 1905 W.S. 146 S. Lake	1	1/2	1	3/4	1/2			7
July	76910	137	FEB 18 1905 W.S. 146 S. Lake	1	1/2	1	3/4	1/2			7
July	76911	141	FEB 18 1905 W.S. 146 S. Lake	1	1/2	1	3/4	1/2			7
July	76912	145	FEB 18 1905 W.S. 146 S. Lake	1	1/2	1	3/4	1/2			7
July	76913	161	FEB 18 1905 W.S. 146 S. Lake	1	1/2	1	3/4	1/2			7
July	76914	555	W.S. 146 S. Lake	1	1/2	1	3/4	1/2			38
July	76915	554	W.S. 146 S. Lake	1	1/2	1	3/4	1/2			38

# Service Pipe Record.

DIRECTION OF TAP.

No.	Description	Direction	Tap	No.	Description	Direction	Tap
20	E of M line	7 <sup>th</sup> Ave		214	A of K		
20	N of E line	6 <sup>th</sup> Ave	On St line of Lot	224	A of Clement		
21	N of E line	Sh	9 N of S line Lot	259	N of Clement		
21	N of E line	Sh	5 S of St line Lot	105	S of Cal		
21	N of E line	Sh	3 S of S line Lot	138	S of Cal		
21	N of E line	Sh	6 S of St line Lot	148	S of Cal		
21	N of E line	Sh	1 N of S line Lot	180	S of Cal		
21	N of E line	Sh	6 S of St line Lot	187	S of Cal		
21	N of E line	Sh	11 S of St line Lot	211	S of Cal		
21	N of E line	Sh	10 S of St line Lot	166	N of Clement		
21	N of E line	Sh	29 S of St line Lot	224	N of		
20	N of E line	Sh	2 N of S line Lot	214	N of		
20	N of E line	Sh	18 <sup>th</sup> S of N line Lot	158	S of		
20	N of E line	Sh	25 <sup>th</sup> S of S line Lot	175	S of Clement		
20	N of E line	Sh	16 <sup>th</sup> S of S line Lot	159	S of Clement		
20	N of E line	Sh	12 S of St line Lot	336	N of Clement		
20	N of E line	Sh	6 S of S line Lot	192	S of B		
20	N of E line	Sh	29 S of S line Lot	254	S of B		
20	N of E line	Sh	17 <sup>th</sup> S of S line Lot	259	S of		
21	N of E line	Sh	7 S of St line Lot	234	S of		
20	N of E line	Sh	12 S of St line Lot	313	N of Clement		
20	N of E line	Sh	15 <sup>th</sup> S of S line Lot	236	N of		
20	N of E line	Sh	8 <sup>th</sup> S of S line Lot	217	S of Clement		
24	N of E line	Sh	6 S of S line Lot				
19	E of W line	Sh	11 N of S line Lot	164	S of		
19	E of W line	Sh	15 N of S line Lot	195	S of		
19	E of W line	Sh	12 N of S line Lot	213	S of		
19	E of W line	Sh	14 N of S line Lot	195	S of		
19	E of W line	Sh	12 N of S line Lot	171	N of Cal		
19	E of W line	Sh	12 N of S line Lot	147	N of Cal		
19	E of W line	Sh	8 S of St line Lot	142	N of Clement		
21	N of E line	Sh	21 <sup>st</sup> N of S line Lot	280	S of Clement		
20	N of E line	Sh	5 N of S line Lot	145	S of Lake		
19	E of W line	St	11 S of St line Lot	222	N of Cal		
19	E of W line	Sh	8 N of S line Lot	242	S of Lake		
19	E of W line	Sh	18 N of S line Lot	257	S of Lake		
19	E of W line	Sh	18 N of S line Lot	245	N of Cal		
19	E of W line	Sh	16 N of S line Lot	119	N of Cal		
19	E of W line	Sh	16 N of S line Lot	117	N of Cal		
20	N of E line	Sh	1 N of S line Lot	271	N of		
20	N of E line	Sh	3 S of St line Lot	246	N of		

Palma Street

NAME	WATER NO.	STREET NO.	LOCATION.	CORPORATION STOP.		STOP COCK.		LEAD PIPE.		IRON PIPE.	
				No.	Size.	No.	Size.	Size.	Feet.	Size.	Feet.
76961	3		new tap alley to 1913. 3/4 full ds tap shut off.								
76962	4										
76964	7-7 1/2										
76966	13										
76965	9-11 1/2										
76967	17-19		Retap full.	3/4	1/2	1	5/8	5/8	5		175
76963	5			1	1/2	1	1/2	1/2	12		13
72347	54-2			1	5/8	1	3/4	5/8	4		1544
72348	17			1	1/2	2	1/2	1/2	14		5406
72345	37 TO		E/S, 135 S. Union								
<u>Capitol St</u>											
66263	221		Retap 10-2-25 Retap 2/7/30 40140 W Capitol	3/4	1/2	2	1/2	1/2	6		3595
66264	198		N/S 125 E do.								8249
66265	180		25 do.								8921
69486	159		Retap 2/10/30	3/4							11864
69487			Retap 2/11/30 S/S 115 E Capitol	3/4							13520
69488			N/S 50 W Plymouth	3/4							14840
69489	118		Retap 9-30-25 N/S 130 W Capitol	3/4							18108
91440	165 1/2		DISTRIBUTOR off of 66244	3/4							3594
91441	165 3/4		DIS off of 66244	3/4							2494
66231	202		Retap 9-30-25 W. Plymouth	3/4							4609
15744			Retap 9-30-25 W. Plymouth	3/4							4615
7619	204		Retap 9-30-25 Retap 10-1-25 N/S 430 W Capitol	3/4							3593
17698			Retap 2/7/30 2/0 290 W Capitol	3/4							2843
104260	136		N/S 240 E Orizaba	3/4							33398
106516			S/S 405 E Retap 2/12/30	3/4							3592
112549			S/S 430 E Retap 2/12/30	3/4							34474
118818			S/S 455 E Retap 2/12/30	3/4							3594
118819			S/E	2							38590
118820			N/S 75 W Plymouth	3/4							44244
119152			S/W Plymouth	1/2							46053
121447											51426
121624											56897

from June 2007

Jan 19/10 E. Daback  
 Apr 23 1911 G. Akard  
 July 28 Jno Capozzi  
 Aug 20 12 do  
 Mar 24 1913 do  
 Sept 29 N. Cannata  
 Mar 17 1916 A. Schneider  
 May 16/16 J. Goggoni  
 Jan 13/19 Laskela Hughes  
 Jan 12/19 do  
 June 26/19 Lucy Micca  
 July 9/23 Mr. Wolf  
 Oct 13/23 Ralph Behzani  
 Aug 29/24 Peter Peterson  
 Sept 21/21 J. P. Schulz  
 Jan 4-26 J. D. Rodriguez  
 Feb 19/27 R. S. Shelton  
 9/21/28 E Ringham  
 9/21/28 " "  
 9/21/28 " "  
 9/21/28 " "  
 4/9/28 C. D. Cowden  
 Nov 29, 29 Nick Cannata  
 Jan 27, 30 Wm. Wolf

To Vol 10 page 43

# Service Pipe Record.

2040

## DIRECTION OF TAP.

8 E of W line St	3 S of W line Lot	77 N of W line Green
4 E of W line St	3 N of S line lot	61 N of Green
4 E of W line St		99 N of Green
4 E of W line St	3 S of N line lot	103 S of Union
4 E of W line St	19 N of S line lot	137 N of Green
7 E of W line St	<del>3 S of S line lot</del>	40 S of Union
7 E of W line St	1 N of S line Lot	78 S of Green
8 " " " " "	10 " " " " "	106 S of Union
8 " " " " "	6 " " " " "	91 S of Union St.
7 E of W line St	2 N of S line lot	120 N. Green 3" main

~~18~~ 7 N of S line St 2 5/8  
 20 " " " " Sagamore  
 19 " " " " 2 5/8  
~~20~~ " " " " 2 5/8  
 21 " " " " "  
 20 " " " " "  
 20 " " " " "  
~~18~~ " " " " "  
 10 " " " " 2 5/8  
~~18~~ m. S. " " "  
~~17~~ " " " " "  
 19 1/2 " " " " "  
~~18~~ " " " " "  
~~17~~ " " " " "  
 20 " " " " "  
~~18~~ " " " " 2 5/8  
~~17~~ " " " " 2 5/8  
~~16~~ " " " " 2 5/8  
~~15~~ " " " " 2 5/8  
~~14~~ " " " " 2 5/8  
 8 W W manhole of Orizaba  
 19 S/N  
 2 5/8

~~21~~ ~~W of W line lot~~  
 1 " " " " "  
 5 " " " " "  
 11 W E " " "  
~~13~~ " " " " "  
 8 " " " " "  
 19 " " " " "  
~~15~~ " " " " "  
 8 " " " " "  
~~7~~ " " " " 3 W E  
~~2~~ ~~W of S line lot~~  
 6 E. W.  
 35 E. W.  
~~10~~ ~~W~~  
 10 W E  
~~7~~ ~~W~~  
~~7~~ ~~W~~  
 3 W E  
 4 W/E

~~260~~ ~~261~~  
~~250~~ ~~W of W line lot~~  
 149 E.  
 30 W E  
 319 E  
 125  
~~7~~ 8  
 50 W Plymouth  
 195 "  
 133 " Capital  
 284 E do  
 230 E do  
~~7~~ 8 E do  
 58 do  
 57 W do  
 32 " Plymouth  
 31 " Capital  
 448  
~~450~~ W Capital  
 366. W Plymouth  
 306  
~~277~~ W Capital  
 341  
 340 E Orizaba  
 409  
~~429~~ E "  
 434  
~~431~~ E "  
 459 ~~W~~ E "  
 62 N N Fence of Ry. on Palmetto  
 79 W Plymouth  
 67 W Plymouth

# Street

*P. Scott*

NAME	WATER NO.	STREET NO.	LOCATION.	CORPORATION STOP.		STOP COCK.		LEAD PIPE.		IRON PIPE.	
				No.	Size.	No.	Size.	Size.	Feet.	Size.	Feet.
<i>51915</i>	77070	95 mar.	DEC 24 1903	1	5/8			5/8	10	3/4	3
	77071	13-15	DEC 24 1903	1	5/8			5/8	10	3/4	3
	77073	17-19	DEC 24 1903	1	5/8			5/8	10	3/4	3
	77075	21-3	NOV 17 1903								
	77074	18-46	NOV 17 1903								
	77076	40-46	NOV 17 1903								
	77078	21-25	DEC 24 1903	1	5/8			5/8	10	3/4	3
	77077	21	NOV 17 1903								
	77079	21-22	NOV 17 1903								
	77080	29-31	NOV 17 1903								
	77081	29-31	NOV 17 1903								
	77082	34-8									
	77083	38-42	NOV 17 1903								
	77084	14-16									
	77085	160-74									
	77090	216									
	77092	216									
	77093	227									
	77094	238-7									
	77095	250									
	77096	259									
	77098	260									
	77099	314-24									
	77101	400									
	77102	400									
	77104	403									
	77106	407-11									
	77107	411-14									
	77108	400									
	77086	180									
	77109	490									
	77113	443									
	77091	215									
	77097	253									
	77098	148-56									

*OK Mr. Storko, July 11/05. S.D. per*

*S.O. of Water no used for #405  
set up shut off Dec 1905  
Change from Large Con to small*

*March 10/97 1 5/8 1 3/4 5/8 41*

*(2" D.C.)*

*5" J.P.C.*

*Retap March 29/18 3/4 J.P.C.*

*1943*

*M. Howard*

*S. S. Harrison  
E. 137 S. Howard*

*W. D. 156 S. Johnson*

*S. W. M. ...  
Retap Jan 19/04*

*1381*

# Service Pipe Record.

2041

## DIRECTION OF TAP.

26	W	of	E	line	st	73 N of S line Lot	65	S	of	market
<del>26</del>	<del>W</del>	<del>of</del>	<del>E</del>	<del>line</del>	<del>St</del>	4 S of N line Lot	142	S	of	Market
26	W	of	E	line	st	10 S of N line lot	194	S	of	Market
<del>26</del>	<del>W</del>	<del>of</del>	<del>E</del>	<del>line</del>	<del>st</del>	18 S of N line lot	743	S	of	Market
<del>26</del>	<del>W</del>	<del>of</del>	<del>E</del>	<del>line</del>	<del>st</del>	24 S of N line lot	261	S	of	Market
<del>26</del>	<del>W</del>	<del>of</del>	<del>E</del>	<del>line</del>	<del>st</del>	3 S of N line lot	330	S	of	Market
24	W	of	E	line	st	14 S of N line lot	226	S	of	Market
<del>26</del>	<del>W</del>	<del>of</del>	<del>E</del>	<del>line</del>	<del>St</del>	30 S of N line Lot	245	S	of	Market
<del>26</del>	<del>W</del>	<del>of</del>	<del>E</del>	<del>line</del>	<del>St</del>	24 S of N line Lot	293	S	of	Market
24	W	of	E	line	st	24 S of N line Lot	71	S	of	Market
<del>26</del>	<del>W</del>	<del>of</del>	<del>E</del>	<del>line</del>	<del>st</del>	24 S of N line Lot	1256	S	of	Market
<del>26</del>	<del>W</del>	<del>of</del>	<del>E</del>	<del>line</del>	<del>st</del>	39 S of N line Lot	251	S	of	Market
<del>26</del>	<del>W</del>	<del>of</del>	<del>E</del>	<del>line</del>	<del>st</del>	3 S of N line Lot	304	S	of	Market
<del>26</del>	<del>W</del>	<del>of</del>	<del>E</del>	<del>line</del>	<del>st</del>	3 S of N line Lot	249	S	of	Market
<del>26</del>	<del>W</del>	<del>of</del>	<del>E</del>	<del>line</del>	<del>st</del>	3 S of N line Lot	187	N	of	Mission
24	W	of	E	line	st	8 S of N line Lot	191	N	of	Mission
<del>26</del>	<del>W</del>	<del>of</del>	<del>E</del>	<del>line</del>	<del>st</del>	On N line lot	192	N	of	Mission
24	W	of	E	line	st	5 S of N line Lot	228	N	of	Mission
24	W	of	E	line	st	5 S of N line Lot	103	N	of	Mission
24	W	of	E	line	st	5 S of N line Lot	79	N	of	Mission
25	W	of	E	line	st	3 S of N line Lot	79	N	of	Mission
<del>26</del>	<del>W</del>	<del>of</del>	<del>E</del>	<del>line</del>	<del>st</del>	27 S of N line Mission	25	N	of	Mission
<del>26</del>	<del>W</del>	<del>of</del>	<del>E</del>	<del>line</del>	<del>st</del>	24 W of Spear	25	N	of	Mission
25	W	of	E	line	st	On N line lot	227	N	of	Mission
<del>26</del>	<del>W</del>	<del>of</del>	<del>E</del>	<del>line</del>	<del>st</del>	On N line lot	154	N	of	Mission
<del>26</del>	<del>W</del>	<del>of</del>	<del>E</del>	<del>line</del>	<del>st</del>	On N line lot	187	N	of	Mission
Rugged 25	W	of	E	line	st	On N line lot	238	N	of	Mission
25	W	of	E	line	st	4 S of N line Lot	177	N	of	Mission
25	W	of	E	line	st	8 S of N line Lot	268	N	of	Mission
25	W	of	E	line	st	8 S of N line Lot	240	N	of	Mission
25	W	of	E	line	st	8 S of N line Lot	195	N	of	Mission
25	W	of	E	line	st	8 S of N line Lot	185	N	of	Mission
26	W	of	E	line	st	8 S of N line Lot	110	N	of	Mission
28	W	of	E	line	st	8 S of N line Lot	124	N	of	Mission
28	W	of	E	line	st	8 S of N line Lot	137	N	of	Mission
28	W	of	E	line	st	18 S of N line lot	140	N	of	Mission
25	W	of	E	line	st	18 S of N line lot	149	N	of	Mission
<del>26</del>	<del>W</del>	<del>of</del>	<del>E</del>	<del>line</del>	<del>st</del>	18 S of N line lot	140	N	of	Mission
<del>26</del>	<del>W</del>	<del>of</del>	<del>E</del>	<del>line</del>	<del>st</del>	18 S of N line lot	149	N	of	Mission
20	W	of	E	line	st	18 S of N line lot	4	N	of	Mission
21	W	of	E	line	st	18 S of N line lot	131	N	of	Mission
25	W	of	E	line	st	18 S of N line lot	27	N	of	Mission
13	W	of	E	line	st	18 S of N line lot	4	N	of	Mission
17	W	of	E	line	st	18 S of N line lot	86	N	of	Mission
25	W	of	E	line	st	194 S of N line Lot	87	N	of	Mission
24	W	of	E	line	st	5 S of N line Lot	144	N	of	Mission
23 1/2	W	of	E	line	st	15 S of N line Lot	213	N	of	Mission
24	W	of	E	line	st	15 S of N line Lot	194	N	of	Mission
25	W	of	E	line	st	5 W of S line lot	134	N	of	Mission
<del>26</del>	<del>W</del>	<del>of</del>	<del>E</del>	<del>line</del>	<del>st</del>	3 S of N line Lot	280	N	of	Mission
<del>26</del>	<del>W</del>	<del>of</del>	<del>E</del>	<del>line</del>	<del>st</del>	3 S of N line Lot	280	N	of	Mission

*Spencer St*

Street

NAME	WATER NO.	STREET NO.	LOCATION.	CORPORATION STOP.		STOP COCK.		LEAD PIPE.		IRON PIPE.	
				No.	Size.	No.	Size.	Size.	Feet.	Size.	Feet.
	77105			1	1/2	1	3/4	5/8	8		792
	20076	14-16	DEC 24 1903	1	5/8						
	48067	157-61	E.S. S. of Mission	1	1/2	1	5/8 + 3/4	5/8	8		712
	77110		Elevator E. S. 183 S. Howard			1	2" SC				
	48063		N. S. bet Tolson & Harrison			1	1 1/2				
	72479	134-46	Elevator								
	77111	158-60									
	77112		E.S. 190 S of Mission	1	5/8	1	3/4	5/8	8		768
	72457			1	1/2	1	3/4	5/8	8		710
	77113		SE. Mission								1535
	72455	70-73	NOV 17 1903	1	1/2	1	1"	5/8	10	1"	25
	77116		W.S. 135 N. Mission								
	77115	40-46	Elevator				1 1/2				
	77114						1 1/2				23 July
	77118		S. E. Market.				1 1/2				164
	77119	35-8	See Below - Examiner	1	5/8	1	5/8	5/8	40		54
	72477		W/S 177 N. Tolson	1	5/8	1	3/4	5/8	35	3/4	6 1/2
	77120	34-6									8
	72468	219-21	E/S 100' S of Tolson				1 1/2			1 1/2	44
	72466	414	E/S 190 S Howard	1	5/8	1	3/4	5/8	9		120
	72469	218-20	W/S 140' S. Howard	1	1/2	1	3/4	1/2	2	3/4	38
	72470	247	" 15 " "	1	1/2	1	3/4	1/2	2	3/4	40
	72458	141	E.S. 200. S. Howard.	1	1/2	1	1/2	1/8	8		377
	72460	141	E 8 176 Mission	1	3/4	1	3/4	3/4	8		475
	68990	141-47	" 274 "	1	1/2	1	1/2	1/2	8		474
	72463	175-5		1	1/2	1	1"	5/8	6		57
	72475	268-74	N.E. Mission	1	3/4	1	1"	3/4	6		1038
	72485		W. S. 137 N. of Tolson	1	3/4	1	1 1/2	3/4	3	1 1/2	3478
	72486	268-74	N.E. Harrison	1	1 1/2	1	1 1/2			9	2497
	72487		W.S. 140 N. Tolson				2	2		2"	34
	72487		N.E. Tolson 2" Connector				2"	2"		2"	7
			Foot of Spear St								11638
			N. Howard								16216
		266					1/4				16937
	90090		E/S 275 S Market				2"				24424
	89641		" 250 " do Fire Pipe				3"				25025
			N.S. 137 " Mission				1 1/2				24177
	67749	67-71	DISTRIBUTOR off of 90090				3/4				2444
	67750		DISTRIBUTOR				3/4				2445
	98626	36	E/S 310 S Market off of 90090				3/4				2445
		40	off 72452				3/4				5710
			Spear St				3/4				3647
			E.S. 135 S. Spear				1"				4413

# Service Pipe Record.

2042

## DIRECTION OF TAP.

25 W of E line St	1/2 S of N line lot	44 S of Harrison
26 W of E line St	3/8 S of N line lot	141 S of Market
24 W of E line St	4 S of N line lot	226 N of Howard
22 1/2 W of E line St		222 N of N line Howard
26 W of E line St	71 N of S line lot	206 S of Folsom
25 W of E line St	18 S. of N. L. "B." 75 N. of S. L. "B."	245 S. of Mission
24 W of E line St	12 N of S line lot	219 S of Mission
24 W.E. line St	153 N. S. line lot	30 S. Mission
26 W.E. line St	3 N. S. line lot	141 740 N. Mission
28 N.E. line St	28 N. S. line lot	226 S. Market
28 W.E. line St	38 N. S. line lot	223 S. Market
25 W.E. line St		71 S. of Market
25 W.E. line St	5 S. N. line lot	179 S. of Folsom
26 W.E. line St	25 S. N. line lot	208 S. of Market
24 W.E. line St	15 N. S. line lot	112 S. of Folsom
24 N.E. line St	39 S. N. line lot	222 S. of Howard
25 W.E. line St	15 S. N. line lot	152 157 S. of Howard
25 " " " "	on 8 " " "	229 " " "
25 W.E. line St	21 S. N. line lot	250 S. of Howard
24 " " " "	48 N 8 " "	275 " Mission
24 " " " "	49 " " " "	271 " " "
old 25 "W.E." line st } connected New 25 W.E. line st } to-gether outside curb	10 S. N. line lot old 78 taps and now 34 taps connected together at main - supplies 14 taps	99 N. of Howard 59 N. of Mission } S. Mission 60 N. of Mission } 179 N. of Folsom st } 181 N. of Folsom st } 81 W. of Harrison 102 N Folsom 133 N do
1 1/2 S.E. 24 W.E. line st	31 S. N. line st	
25 N.E. line st		
25 " " " Spear		
21 feet 2" gal. pipe		
25 SW line st		27 W Spear
25 WE " "		187 W Folsom st
24 " " " "		227 " Mission
23 " " " "		276 S Market
24 " " " "	1 1/2 S.E. 24 W.E. line st 141 S Mission 3 taps 4 1/2, 4 1/2, 4 1/2 N line st 140 ft. 141 ft. 141 ft. S. Mission	224 N Mission
15 " " " "		225 N do
15 " " " "		230 S Market
72 EA " "		125 S Market
25 W.E.		150 S Howard



# Service Pipe Record.

2043

## DIRECTION OF TAP.

Location	Direction of Tap	No.	Location
4 E of W line St			107 N of Clay
4 E of W line St			71 N of Clay
4 E of W line St			73 N of Clay
4 E of W line St			84 N of Clay
4 E of W line St			106 N of Clay
4 E of W line St			146 S of Washington
4 E of W line St			125 N of Clay
6 E of W line St			102 S of Washington
4 E of W line St			153 N of Clay
4 E of W line St			48 S of Washington
4 E of W line St			91 S of Washington
<del>4 E of W line St</del>			<del>56 S of Washington</del>
7 S of W line St			69 1/2 N of Clay
5 1/2 E. W. line St			57 S Washington
7 1/2 E. W. line Alley			56 S of Washington
16 N. S. " Clay			4 E. W. line Spofford Alley
4 E of W. line Street			128 N of Clay 3rd Main
7 1/2 S of N Line Clay St.			94 S Washington 3rd Main
7 E W " St			11 E of Spofford Alley 3rd Main
10 " " " "			91 S Washington
10 " " " "			97 N Clay
7 " " " "			98 " "
7 " " " "			116 S Washington
7 " " " "			117 " do
8 " " " "			106 " do
4 NE " " " "			76 " do
9 S N " " " "			125 " do
9 S N " " " "			64 " do
9 S N " " " "			130 S Stockton
3 EW " " " "			130 " do
3 EW " " " "			131 " do
3 EW " " " "			125 N Clay
3 W/E " " " "			125 N " "
			125 N " "
			147 S Washington

1 N of S line Lot  
 2 S of N line Lot  
 14 N of S line Lot  
 6 S of N line Lot  
 14 S of N line Blg  
 5 N of S line Blg  
 37 N of S line Blg  
 5 N of S line Blg  
 17 S of N line Lot  
 18 N of S line Blg  
 On N line of Lot  
 18 N. S. line Lot  
 16 N. S. line Lot

16 N. of S. line of lot  
 20 S - N - - -  
 3rd W 1/2 Line Lot  
 19 N S " "

18 S W line St

Spring

Street

NAME	WATER No.	STREET No.	LOCATION	CORPORATION STOP.		STOP COCK.		LEAD PIPE.		IRON PIPE.		
				No.	Size.	No.	Size.	Size.	Feet.	Size.	Feet.	
Incorporated Dec. 1906 for this Service												
James ...	771501	1-5										
...	771511											
...	771		W. Cor. Summer	1	1/2	1	5/8	5/8	12	3/4	253	
...	79985		S. Cor. Spring & Summer			1	5/8	5/8	7	3/4	2 1/2	
...	95039	704	W. Summer			3/4					10612	
			off 1095			3/4					R 8792	
						3/4					470	
Shot Blvd.												
...	98663		W. 4500 E 35' arc	1	1/2						31892	
...	98772		off 93' arc								R 6685	
...	9589		S. 500 Great Highway	1	1/2						37942	
...	8890		Shot Blvd & Great Highway	2	1/2						58504	
...	100499		W. 365 S 19' Street								59650	
...	100600		W. 415 S 19' Street								40949	
...	100501		W. 465 S 19' Street								40950	
...	100502		W. 515 S 19' Street								40951	
...	101733		W. 47' arc								40952	
Spruce												
...	77168		W. 50' S Clay								3149	
...	77167		See date below AUG 10 1903								41967	
...	77170		W. D Clay	1	1/2	1	5/8	5/8	36			
...	77162		W. D Clay	1	1/2	1	5/8	5/8	36			
...	77163		W. D Jackson	1	1/2	1	5/8	5/8	8			
...	77171		W. D Washington	1	1/2	1	5/8	5/8	8			
...	77165		W. D 141 N of Sacto.	1	1/2	1	5/8	5/8	37			
...	77164		W. D 100' N Clay	1	1/2	1	5/8	5/8	36			
...	77167		W. D Clay	1	1/2	1	5/8	5/8	7			
...	77172		W. D 100' S Sacto	1	1/2	1	5/8	5/8	7			
...	77166		W. D Clay	1 1/2	3/4	1	5/8	5/8	36			
...	77169			1	1/2	1	3/4	5/8	8		849	
...	77173		E. S. 43 N of Clay	1	1/2	1	3/4	5/8	7		924	
...	77174		E. S. 128 N of Sacto	1	1/2	1	3/4	5/8	7		694	
...	77175		E. S. 90 N of Clay	1	5/8	1	3/4	5/8	8		437	
...	77176		E. S. Bet Clay & Sacto	1	1/2	1	3/4	5/8	7		896	
AUG 10 1903			Pipe as main	1	3/4			3/4	3		1 1/2	
AUG 10 1903			W. S. 150 N. Jackson			2	5/8	5/8	36		1071	
AUG 27 1903			W. S. 70 N. Jackson			2	5/8	5/8	35		R 5894	
			W. Sacramento	1	5/8	1	3/4	5/8	38		15.09	
			W. S. 100 N. Clay	1	1/2	1	3/4	5/8	8		54	
			W. S. 100 N. Clay	1	1/2	1	3/4	5/8	8		102	

# Service Pipe Record.

2044

## DIRECTION OF TAP.

9 E of W line St.  
 9 E of W line St.  
 8 E of W line St.  
 8 E of St. line St.  
 8 " " " "  
 7<sup>W</sup> E " " "

5 S of W line St

10 N of Summer

~~on Summit~~

59 S of Cal  
 63 S of Cal  
 11 S of Summer  
 117 S of California  
 19 N Summer  
 31 N - California

20 N line St  
<sup>M N P C</sup>  
 245 N line St  
 18 N S  
 6 N S  
 5 x 7 1/2 curb  
 5 x 7 1/2  
 5 x 7 1/2  
 5 x 7 1/2  
 19 7/8 7 1/2 East Highway

52  
~~55~~ N on Cup house

4550 E 35<sup>+</sup> ave  
 8500<sup>+</sup> on Compton  
 76 - E. 22 ave  
 115 W of Park  
 44 S of 87<sup>th</sup> Street & Municipal Bldg  
 403  
 400 S 19<sup>th</sup> Street  
 409 S 19<sup>th</sup> Street  
 512  
 575 S 19<sup>th</sup> Street  
 545  
 574 S 19<sup>th</sup> Street  
 77 1/2 N Street Blvd

20 N of E line St  
 20 N of E line St  
 20 N of E line St  
 20 N of E line St  
 20 S of St line Jackson  
 21 N of E line St  
 20 W of E line St  
 20 N of E line St  
 20 N of E line St  
 20 N of E line St  
 20 N of E line St  
 20 N of E line St  
 19 S of St line Clay  
 20 W of E line St  
 20 W of E line St  
 20 W of E line St  
 20 W of E line St  
 20 W of E line St  
 20 W of E line St  
 20 W of E line St  
 20 S N line Jackson  
 22 W.E. line St  
 20 W.E. line St  
 20 W.E. line St  
 21 W.E. line St  
 2 W.E. line St

On S line St  
 4 S of St line St  
 6 N of S line St  
 90 E of line St  
 13 N of S line St  
 11 N of S line St  
 40 S of St line St  
 4 N of S line St  
 7 S of St line St  
 14 N of S line St  
 3 N of E line St  
 20 S of N line St  
 27 N of S line St  
 5 N of S line St  
 5 S of N line St  
 10 N of S line St  
 48 N S line Jackson  
 36 S N line St  
 6 S N line St  
 65 S N line St  
 25 S N line St  
 3 S N line St

57 S of E line St  
 75 S of Clay  
 6 N of Spruce  
 115 S of Washington  
 141 N of Sacramento  
 60 N of Clay  
 101 N of Clay  
 35 S of Clay  
 119 S of Sacto  
 83<sup>th</sup> E of Spruce  
 74 S of Clay  
 67 N of Clay  
 134 N of Sacto  
 95 N of Clay  
 104 N of Sacramento  
 15<sup>th</sup> E Spruce  
 154 N Jackson  
 174 N Jackson  
 38 N of Sacramento  
 87<sup>th</sup> N of California  
 120 W California

Time *1905* *15 Range* *100* Street

NAME	WATER NO.	STREET NO.	LOCATION.	CORPORATION STOP.		STOP COCK.		LEAD PIPE.		IRON PIPE.	
				No.	Size.	No.	Size.	Size.	Feet.	Size.	Feet.
	<del>77218</del>	1	See below								
	77227	2									
	<del>77219</del>	3-7	See below								
	66315	4									
	77220	6									
	1209	6									
	66312	1-12									
	1211	9									
	1212	13-21									
	77221	14									
	1215	14									
	77222	16									
	1214	16									
	1215	19-21-23									
Nov 4 1907	62380	536 Pine	E.S. 70 N. Pine	1	3/4	1	3/4	3/4	4		2028
	77219	536 Pine	" " "	1	3/4	1	3/4	3/4	5		2027
	62379	536 Pine	" " "	1	3/4	1	3/4	3/4	5		2027
	77218	536 Pine	" " "	1	3/4	1	3/4	3/4	5		2027
July 13 1909	66314	8	E.S. 85 N. Pine	1	1/2	1	1/2	1/2	4		
June 24/1910			bet East + Pine	1 1/2	1/2	2	1/2			1 1/2-25	5915
June 14/19	69138		E.S. 50 S. Pine	3/4	1/2						25271
	69139		DISTRIBUTOR 51 S. Pine	3/4	1/2						4709
			Sears								
Feb. 3 1913	68118		500' S. from Siches	1 1/2	Screw top	20	11 1/2	11 1/2	11 1/2	11 1/2	53879
			150 S. Siches	3/4	Service						13153
			see page 1921								
			Stanford Heights Ave								
Sept 19/27	115284		Stanford Heights + 29 <sup>th</sup> St.	1 1/2	service					Sept 17/27	53879
Jan. 30, 31	124314		and 28 <sup>th</sup> St	3/4	1/2					Feb. 3, 31	
			Sharp. Alley								
Oct 15 1915	70638		112 S. Union	3/4	Service						19753

# Service Pipe Record.

2045

## DIRECTION OF TAP.

5 W of E line St  
 5 W of E line St  
 5 W of E line St  
 5 W of E line St  
 5 W of E line St  
 5 W of E line St  
 5 W of E line St  
 5 W of E line St  
 5 W of E line St  
 5 W of E line St  
 5 W of E line St  
 6 N of E line St  
 5 W. " " "  
 5 " " " "  
 5 N of E line St  
 19 1/2 S. N. " " " "  
 3 1/2 N. E. " " "  
 2 " " " "

4 N of S line Blg  
 2 N of S line lot  
 14 S of N line lot  
 On N line of Lot  
 2 N of S line lot  
 20 N of S line lot  
 11 N of S line lot  
 3 S of N line lot  
 8 S of N line lot  
 4 S of N line lot  
 11 S of N line Lot  
 4 " " " "  
 3 " " " "  
 1 S of N line lot

87 S of California  
 88 S of California  
 108 S of California  
 90 S of California  
 139 N of Paris  
 116 N of Paris  
 118 N of Paris  
 106 N of Paris  
 88 N of Paris  
 68 N of Paris  
 71 S of Paris  
 67 " " "  
 68 " " "  
 71 N of Paris  
 130 E of Grant Ave  
 50 S. Paris  
 51 " " Paris

1 1/2" S.C. 14 E W line St  
 10 E W line St

10 S N line Sec 14  
 6 S W line St

156 S. Dickles

10 N S Agua Way  
 tap on hydrant 40 E/W

367 W/W curb Teresta  
 1 W 28<sup>th</sup> St

19 S W line St

6 W E line Sharp Alley

# Water Street

NAME	WATER NO.	STREET NO.	LOCATION	CORPORATION STOP		STOP COCK		LEAD PIPE		IRON PIPE	
				No.	Size	No.	Size	Size	Feet	Size	Feet
	66316	77230									
July 18 1905	66317	77231	6-15	Retap 12/30/31	3/4						
	66318	77232	12	Retap 12/30/31	3/4						
	66319	77233	14-1/2	Retap 12/30/31	3/4						
	66320	77234	16	Retap 12/30/31	3/4						
	66321	77235	18	Retap 12/30/31	3/4						
	66325	77237	20-22	Retap 12/28/31	3/4						
	66326	77238	104 Put in Dec 3-1908	Retap 12/28/31	3/4	1/2	1/2	1/2	8		1250
	66331	77242	118								
	66336	77246	208	Retap 12/30/31	3/4	3/8	1/2	1/2	7		
	66338	77248	306	Retap 12/23/31	3/4	1/2	1/2	1/2	7		612
	66340	77249	504	Retap 12/19/31	3/4						
	66342	77250	508	New Tap "12/23/14	3/4						
	66343	77250	508	Retap 12/18/31	3/4						
	66333	77243	714-16	Retap 12/30/31	3/4	1/2	3/8	1/2	7		
	66334	77244	702	Retap 12/30/31	3/4	1/2	3/8	1/2	7		
	66329	77240	304	Retap 12/25/31	3/4	1/2	1/2	1/2	7		
	66323	77236	110-26								
	66335	77245	Annulled								
	66337	77247	102-8								
	66330	77241	224								
	66327	77239	204								
	66339	77249	210								
	66324	77244	114								
	66327	77239	108								
	66322	77242	191	Retap Dec 16/36	3/4	2	5/8	5/8	6		5695
July 25 1907	66324	77244	101	D.P. 50 W. Wood	1	1/2	1/2	1/2	2	1/8	3570
July 25 1907	66322	77242	711		1	5/8	1	3/4	5/8	7	3571
Dec 27 1907	66322	77242	D.P. Bet Wood	Collins	1	3/4	1	3/4	3/4	30	4180
July 27 1907	66328	77248	" " " "		1	3/4	1	3/4	3/4	30	4181
July 27 1907	66332	77242	" " " "		1	3/4	1	3/4	3/4	30	4182
Feb 11 1908	66343	77250	508	New Tap - "12/23/14	3/4		2 1/2	1/2	8		367
" 27	66341	77248	506	New Tap Nov 20/14			2 1/2	1/2	6		578
Apr 23 1911	66345	77250	112	Retap 12/20/31	3/4		1/2	Service			8262
Aug 13 1914	66346	77250	112	Retap 12/23/31	3/4		3/4				16994
Nov 20 1914	66344	77248	112	1/2" S.C. 175N ST. Rose an							
July 17/16	66344	77248	112	Retap 12/30/31	3/4		Service				21608
June 18/20	91759	77248	off Collins	Retap 12/29/31	1 1/2						26469
Dec 17/24	9290	77248	106-8	Retap 12/28/31	3/4						39954
Dec 8/26	9289	77248	102-4	Retap 12/28/31	3/4						39950
Oct 9/26	111019	77248	8-10	Retap 12/30/31	3/4						49974
Dec 2/26	111782	77248	8-10	Retap 12/23/31	3/4						50638

# Service Pipe Record.

2046

## DIRECTION OF TAP.

17 S of N line St	9 E of W line lot	76 W of Masonic Ave
17 S of N line St	9 E of W line lot	152 W of Masonic
17 S of N line St	6 E of W line lot	80 W of Masonic
17 S of N line St		82 E of Wood
17 S of N line St	1 E of W line lot	55 E of Wood
17 S of N line St	12 W of E line lot	40 E of Wood
17 S. St. Line St		69 W of Wood
19 E of W line Wood	76 W Wood St	8 S of N line St Rose
19 E of W line Collins		109 W of St Rose
17 S of N line St	3 E of N line Lot	93 E of Collins
19 E of W line Blake	1 S of N line St Rose	51 W Blake
17 S of W line St	W of Collins lot	59 W of S line St Rose
5 S of N line St	10 W of E line lot	54 W of St Rose
19 S of W line Johnson	200 W Johnson St	81 W of Wagon
17 S of N line St	11 E of N line Lot	9 1/2 E of Home - 13 W Henderson
17 S of N line St	9 E of N line Lot	60 W of Collins
17 S of N line St	23 W of E line Lot	91 W of Collins
10 S of N line St		150 W of Collins
19 E of N line Wood	33 S of N line Lot	14 W of Collins
17 S of N line St	1 E of N line Lot	67 S of St Rose
17 S of N line St	14 W of E line Lot	118 E of Collins
17 S of N line St	12 W of E line Lot	111 E of Collins
17 S of N line St	10 W of E line Lot	131 E Collins
17 S of N line St	W of N line St Rose	170 W of Collins
20 S. N. line St	3 E. W. line lot	99 W Cook
20 P. N. Liberty	16 W. E line Sanchez	47 W line St Rose
20 P. N. line St		50 W. Wood. x 4" Main
20 " " "		4" Main
20 " " "		11 W. of Wood St. 4" Main
17 S of N line of Street	22 W of Collins lot	79 E Collins 4" Main
17 " " "	422 E W	10 W. of Collins 4" Main
17 S of W line St	5 W E " "	104 W of Boyle 3/4 Main
19 E W Blake	111 E Cook	78 " "
End of 1 1/2" main 103 - W of Boyce St		86 E Collins
17 S of N line St	16 E W line lot	W of N line St Rose
17 " " "		
17 S/N	132 S W	33 W Collins
17 S/N	10 S W	10-10 1/2 E of Collins
17 S/N	25 E W " "	36 W Wood
17 S/N	24 S N " "	15 W Wood
19 E W " "		113 W Masonic
		1 N - St - Roses

# Shackels Mrs Staples Street

NAME	WATER NO.	STREET NO.	LOCATION.	CORPORATION STOP.		STOP COCK.		LEAD PIPE.		IRON PIPE.	
				No.	Size.	No.	Size.	Size.	Feet.	Size.	Feet.
Retap June 19/16											316
Feb 25 1910	72529	10	E. 300 N. Puritacion	2	1/2	1/2	5				329
Sept 1917	72530	476-8	Phelan Ave	1	1/2	1/2	2	1/2	47		3320
Nov 1911	72531	479	E. Phelan	1	1/2	1/2	2	1"			823
Aug 1916	74436	425	S. S. 100 N. Tennessee	1	3/4	1 1/2	10	20'			1648
Sept 1911	74439	341	Retap Aug 20/11								6586
Nov 1910	74440	319	100 N. Forest	1	1/2	1/2					4488
Nov 1910	74441	158	225 E. Edna	3/4	1/2	2 1/2					7956
Nov 1911	74442	335	200 N. Forest	3/4		Service					9889
May 10 1912	74443	444	175 N. Genesee	3/4							11145
June 27/12	74444	444	100 N. "	3/4							11443
27/12	74445	430	" 125 "	3/4							11444
27/12	74972	448	" 200 "	3/4							11441
18 1912	74971	436	" 150 "	3/4							11445
	74973	454	" 225 "	3/4							11447
Sept 13	74438	460	750 E. Phelan Ave	3/4							12148
<b>Meat Ave</b>											
March 1909	77117	1615	E. D. 450 S. Precita	2	1/2	1/2	22	3/4			3778
June 1909	77119	757-67	E. D. 290 S. 20th	1	5/8	3/4	5/8	1	30		3077
Jan 3 1910	77120	786-87	E. S. 57- St. 2nd	1	1/2 x 5/8	3/4	5/8	2	28		4530
Jan 18 1910	77121	1581	E. S. 475 S. Precita	1	1/2 x 1/2	1/2			24		4635
June 27/1910	77122	1544	N. S. 250 S. Precita	1	1/2 x 1/2	1/2	5				6043
Aug 17/1910	77123	1548	" 275 " do	1	1/2 x 1/2	1/2	5				6394
Aug 17/1911	77124	1546	" 300 " do	1	1/2 x 1/2	1/2	6				6468
Sept 24/1911	77125	1544	N. S. 375 S. do	1	1/2 x 1/2	1/2	5				6707
" 24/1910	77126	1617	E. S. 775 " do	1	1/2 x 3/4	1/2	2 1/2	22			6708
Dec 8 1911	77127	670	N. S. 150 W. 20th	3/4		Service					10124
Feb 5 1912	77128	1587	E. S. 525 S. Precita	1/2							10676
Sept 13			N. S. 50 E. Phelan Ave	3/4							12148
Oct 22	77130		N. S. 259 S. 19th	3/4							12476
"	77129		E. S. 100 " Retap 2/16/27	1/2							15268
Feb 10 1914			" 500 " Precita Retap 8/1/32	1/4							15980
"			N. S. 150 W. 18th	1/4							16124
June 2	77132		N. W. 23rd St.	3/4							16532
Feb 2 1915	77133	938-40	"	3/4							17883
July 27	77079		N. S. 95 W. 22nd	1							18887
July 15	76939	1621	" Retap 8/8/32	3/4							19998
" 27/15	76938	1619	" Retap 8/7/32	3/4							19999
Dec 27/15	76940	675	" Retap 6/3/33	3"	2"						19979
Feb 14/16	70779		N. S. 260 W. 21st	3/4							20488

Page 2036

# Service Pipe Record.

## DIRECTION OF TAP.

21 <del>25</del> N line Flood	9 <del>10</del> ENE line lot	93 <del>106</del> W line lot
17 E of W. line Hahn St	172 N. Speckles ave	154 W. Dehert 1 1/2 Main
15 S. N. " Flood Ave	86. D. N. line lot	26. N. Speckles ave 8th Main
14. E-W " St Phelan Ave	73. N. S. " lot	22. S. of Speckles 8th Main
74 E. W. line Phelan	<del>20</del> <del>21</del> <del>22</del> <del>23</del> <del>24</del> <del>25</del>	21 1/2 N. of line Speckles 8th Main
3" N & E line Phelan	20 <del>21</del> <del>22</del> <del>23</del> <del>24</del> <del>25</del> line lot	247 M. Forester
<del>24</del> 25	6 NE " "	106 " do
<del>24</del> 25	12 S.W.	240 <del>239</del> E. Edna
<del>24</del> 25	23 ENE	1203 W. Forester
<del>24</del> 25	27 NE line lot	1391 " Geneva
<del>24</del> 25	11 NE	120 " do
<del>24</del> 25	8 ENE " "	131 " do
<del>24</del> 25	4 NE " "	129 " do
<del>24</del> 25	6 E. N. " "	106 E. Phelan
2x 20 S/N	5 NE	749 " do
124 20 S/N	6 " " "	154 W. Geneva
74 " " "	9 E W	155 " do
21 20 S/N	18 D N. line lot	92 E. Phelan
19 " " "	21 D N. line lot	231 " do
21 20 S/N	15 N-S. line lot	59 E. Phelan ave
19 " " "	6 S. N. line lot	
21 20 S/N	6 " " "	
19 " " "	6 " " "	
21 20 S/N	13 " " "	
19 " " "	15 " " "	
21 20 S/N	10 S N line St	7715 Precita ave
19 " " "	3 " " "	777 " " 15 N of end of streets
19 " " "	9 E W " "	160 W. " 20 St
19 " " "	15 N S line lot	533 S. Precita
19 " " "	10 S. N. " "	528 " do
19 " " "	6 N S " "	59 E. Phelan
19 " " "	17 N of S line lot	24 W. Treat
19 " " "		81 " 20 St
19 " " "		215 S. 22 St
19 " " "		122 W. 22 St
19 " " "		25 S. Utility Lane 7965 Precita ave
19 " " "		84 S. do do 14 N of end of streets
19 " " "		119 N. of 20 St
19 " " "		243 S. of 20 St

Stanford

Street

NAME	WATER NO.	STREET NO.	LOCATION	CORPORATION STOP.		STOP COCK.		LEAD PIPE.		IRON PIPE.	
				No.	Size.	No.	Size.	Size.	Feet.	Size.	Feet.
	77260										
Wm. Kasper	77261	15-27									
Wm. Macquie	77262	31-48	Oct 12/20/00								
Wm. Dornatt	77264										
Ellen Philipe	77263	32									
B. E. Moore	81834	33									
E. Thorpe	77265	34									
Wm. Moore	77267	35									
L. R. Bourne	77268	37									
Wm. Burgess	77266	38	(Cyt off sp) 100 St Townsend	1	1/2	1	1/2	1/2	20		
Wm. Saumester	77269	36	100 St Townsend	1	1/2	1	1/2	1/2	20		
May 21/1900 Louis Young	48329	12	OCT 5 1905 W.D. S of Bramman	1	1/2	1	1/2	1/2	20		1945
May 21/1900 Louis Young	77271		" " " "	1	1/2	1	1/2	1/2	20		1945
May 21/1900 Louis Young	77270		" " " "	1	1/2	1	1/2	1/2	20		1945
Sept 12 1903 J. Kuban	48330		" " " "	1	1/2	1	3/4	3/8	21		1945
Wm. Moore	77272	46	1/2 527 Townsend	1	3/4	1	3/4	3/4	2		98
May 19/10 L. E. Mara	77273		Sp 100 S Bramman	1	1/2	1	3/4	3/8	2		1/2-55778

Service St 1800 Steiner Place

Sept 13 1912 Frank Tompolli			bet Greenwich & Lombard off Steiner	2"	Service						12142
Oct 17 " "	73129	13-15	8/8 55 ft Steiner	3/4	"						12438
John + 1914 G. Contant	73180	34-36	1/8 130 "	3/4	"						15664
Sept 1915 " "	73131		" 180 "	3/4	"						19280
June 23/19 Leo J. Coors	82278	17	DISTRIBUTOR off of 73129	3/4	" June 23/19						4709

# Service Pipe Record.

2045

DIRECTION OF TAP.

10 W of E line st	6 <sup>n. l.</sup> line lot	164	S	of Brannan
9 W of E line st	2 SW line lot	186	S	of Brannan
4 W of E line st	<del>2 SW line lot</del>	<del>259</del>	S	of Brannan
4 W of E line st	22 S of S line Lot	180	S	of Brannan
9 N of E line Sh	16 S of S line Lot	165	S	of equipped
9 N of E line Sh		194	S	of equipped
9 W of E line st.		128	N	of Townsend
10 W of E line st.		104	N	of Townsend
9 W of E line st	On N line of Lot	173	S	of Townsend
9 N of E line Sh	27 S of S line Lot	193	S	of Townsend
10 W of E line st	175 <sup>Brannan</sup> S of S line Lot	<del>200</del>	S	of Townsend
10 W of E line st	17 S of S line Lot	124	S	of Brannan
10 W of E line st	16 N of S line Lot	141	S	of Brannan
10 W of E line st	17 N of S line B.	140	S	of Brannan
10 W of E line st	3 S of S line Lot	117	S	of Brannan
11 N of E line st	<del>77 S of S line lot</del>	49	"	"
12 " " " "	18 N of S " "	148	S	of Brannan

33/2 EM Stevenson St  
 6 SW line st  
 6 " " "  
 5 " " "

20 SW Greenwich  
 78 N Steiner  
 168 " do.  
 197 " do.  
 77 " do.

*Sterling*

*W. W. Vial* Street

DATE.	NAME.	WATER NO.	STREET NO.	LOCATION.	CORPORATION STOP.		STOP COCK.		LEAD PIPE.		IRON PIPE.	
					No.	Size.	No.	Size.	Size.	Feet.	Size.	Feet.
		77283	11 13									
	Don Healey	20572	13-14									
		77284										
	E. Connelly	20562	14-16									
		77285	35									
	C. E. Webster	20564										
		77286										
	Sarah L. Beck	20566	18									
		77287										
	M. Guis	20567	19									
		77288										
	J. S. Paxon	20568	20									
		77289	53									
	L. R. Howard	20570	21									
		77290										
	R. S. Cells	20571	22									
		77291										
	P. Donahue	20577	23									
		77292	56-60									
	Mrs Winslow	20575	24									
		77293										
	P. Donahue	20578	25									
		77297	62-6									
	F. M. Seymour	20577	26									
		77294	63-7									
	P. Donahue	20579	27									
		77295										
	J. H. Webster	20575	28									
		77296	69-73									
	P. Donahue	20576	29									
		77298										
	P. Donahue	20578	31									
		77300	36									
	Mrs. M. Carthy	20579	34									
		77301										
	L. Meyer	20570	38									
		77299										
	H. Nelson	20581	43									
		77292	15-14									
	J. Green	20583										
	Mrs Waters	77302										
		77602										
		77604										
		77303	20-4									
JUN 5 1903	Frank J. Lottig											
June 16/26	N.Y. Lub. Oil Co	109429		E.S 100 S Harrison	1	1/2"	1	3/4"	5/8'			
June 16/26	" " " "	109430		E.S 124 S of Harrison	1	1/2x 5/8"	1	5/8x 3/4"	5/8	7		
				L.O. 05 Truman								
				W.S. 130 S Harrison	1	5/8"	1	5/8x 3/4"	5/8	28.		
				W.P. 135 S Harrison				3/4" service		June 29/26		
				DISTRIBUTOR on 109429				3/4 "		June 29/26		
				W.P. 135 S Harrison				3/4 "		Mar 8/27		
				E/S 185 N Bryant				3/4 "				
				E/S-190 N Bryant				2"				



Street

Stanyan

DATE.	NAME.	WATER NO.	STREET NO.	LOCATION.	CORPORATION STOP.		STOP COCK.		LEAD PIPE.		IRON PIPE.	
					No.	Size.	No.	Size.	Size.	Feet.	Size.	Feet.
	1270			Ward Water house used for 18th St								
	1141			Ward Water house used for Tap 13 St Grattan								
	77317			W. 100 S. Grattan								
	77331			OCT 30 1905					5/8		8	
	1139			do								
	1266			Ward Water house used for 506								
	77333											
	1284											
	77340			O. water house used for 1015 Stanyan								
	1288			OCT 30 1905					5/8		7	
	1110			Ed 30 S. Sullivan					1/2		2	
	77327		1061	74th Sullivan								
	77327		700	S.E. Waller								
	77343		650	WE do								
	77322		640	Ed 30 W do								
	5113			W. Frederick								
	77320		608	Ed 40 S. Haight								
	77319		590	WE do								
	77315		500	SE Page								
	77313			Ed 100 W do								
	77311											
	15717			SE Fulton Ward Water house used for Tap								
	77326			Ed. 100 S Waller.					5/8	5/8	7	
	17187		949	Wt Carl					5/8	5/8	31	
	77341			Wt 75 S Carl					5/8	5/8	8	
	17191		1015-17						5/8	5/8	8	
	77321		612						1/2	1/2	8	
	77312		424						1/2	1/2	8	
	77314		448	SE Page					1/2	1/2	9	
	77339		1192	June 2/1900 E					1/2	1/2	8	
	77339		627	Ward Water house used for 6 Bulah					1/2	1/2	8	
	77316		619	Ed 50 S Page					3/4	3/4	9	
	77316		502	Ed 75 S Grove					3/4	3/4	9	
	77311		56.60	Ed 75 S Grove					3/4	3/4	9	
	77310		8	Ed 30 S Fulton					3/4	3/4	8	
	77337		1278	Ed 25 S 18th					3/4	3/4	8	
	77334		1246	Ed 15 S 18th					3/4	3/4	8	
	77334		1246						3/4	3/4	8	
	77329		1129	OCT 30 1905					3/4	3/4	36	
	77335		1253	Ed St Grattan					3/4	3/4	32	
	77325		800	SE Bulah					3/4	3/4	36	
	77332		1188	Ed 150 S Alma. Clav					3/4	3/4	9	
	77336		1260	Ed 175 S 18th					3/4	3/4	8	
	77318		506	Ed Page					3/4	3/4	8	
	77330			OCT 30 1905					3/4	3/4	9	

# Service Pipe Record.

## DIRECTION OF TAP.

20 W of E line st	17 N of S line Lot	92 N of Rivoli Ave
20 W of E line st		14 N of Rivoli
20 W of E line st		33 N of Alma
	7 S. W. line Lot	
22 W of E line st	<del>Stop bank 16 E of W. line st</del>	N of S line Gratton
20 W of E line st	4 S of N line lot	40 N of Rivoli
20 W of E line st	10 S of N line lot	25 S of Rivoli
20 W of E line st	10 N of S line lot	91 S of Rivoli
22 W of E line st	6 S of N line Lot	<del>67</del> S of <del>Sullivan</del>
22 W of E line st	5 S of N line Lot	20 N of Sullivan
19 20 W of E line st	50 N of S line Lot	Am S line of Waller
20 W of E line st	2 S of N line Lot	26 N of Waller
20 W of E line st	16 S of N line Lot	44 N of Waller
24 W of E line st	234 S of Haigh	43 N of Waller
20 W of E line st	3 S of N line lot	47 S of Haigh
20 W of E line st	1 S of N line Lot	59 N of Haigh
20 W of E line st	2 S of N line Lot	135 N of Haigh
20 W of E line st	25 N of S line Lot	111 S of Page
20 W of E line st	9 S of S line Lot	<del>34 N of Page</del>
<del>20 W of E line st</del>	7 N of S line Lot	<del>22 N of Stanton</del>
23 S of N line Fulton		22 W of E line Stanton
19 W of E line st		154-60 S of Waller
20 S of N line Carl	20 E of W line lot	112 W of Stanton
22 W of E line st	6 S of N line Lot	81 S of Wall
20 W of E line st	2 S of N line Lot	73 S of Haigh
20 W of E line st	17 S of N line Lot	117 S of Park
20 W of E line st	44 W of E line Lot	55 S of Stanton
20 S of N line (Page)	5 S of N line Lot	70 S of Rivoli
22 W of E line st	19 N of S line Lot	174 S of Haigh
21 W of E line st	5 S of N line Lot	80 N of Waller
19 W of E line st	21 S of N line Lot	42 S of Page
22 W of E line st	21 S of N line Lot	24 S of Stanton
20 S of N line	<del>21 S of N line Lot</del>	<del>4 W. E line NORTH Stanton</del>
20 S of N line	9 S of N line Lot	41 N of 18th
22 W of E line st	6 S of N line Lot	193 S of 17th
22 W of E line st	<del>4 S of N line Lot</del>	<del>65</del> N of Gratton
22 W of E line st	12 S of N line Lot	228 S of 17th
19 S of N line Bulak	66 W of E line Lot	41 E of Stanton
22 W of E line st	5 S of N line Lot	92 S of 18th
22 W of E line st	12 S of N line Lot	189 N of Cas
22 W of E line st	20 S of N line Lot	69 S of Gratton
22 W of E line st	12 S of N line Lot	13 S of Gratton

# Street

*Handwritten header text, possibly "Hawley"*

DATE	NAME	WATER No.	STREET No.	LOCATION	CORPORATION STOP.		STOP COCK.		LEAD PIPE.		IRON PIPE.	
					No.	Size.	No.	Size.	Size.	Feet.	Size.	Feet.
		72637	504		1	1/2	1	3/4	1/2	8		
		72731			3	1/2	1	3/4	5/8	8	3/4	7884
		72705	1290	Retap 3/9/32 Pipe 7/5/23 B 18"	1	3/8	1	1/2	1/2	9		
		72740	1031	St 17th	1	3/8	1	3/4	1/2	35		
		72758	1015		1	1/2	1	3/4	5/8	7		999
		72742	840	E. J. 100 v. Frederick	1	1/2	1	1/2	1/2	35		1165
		72743	1019-21		1	3/8	1	3/4	1/2	35		1240
		72680	1109		1	1/2	1	3/4	5/8	35		1353
		72668	940-5	W.D. 90 N of Carl	1	3/4	1	3/4	1/2	9		752
		72685	1126-28	OCT 30 1905 E.D. 60 Gattan Amassus	1	1/2	1	3/4	5/8	8		1012
		72659	846	W.D. 75 N of Frederick	1	1/2	1	1/2	1/2	34		1046
		72648	1435	W.D. 60 N of 17th	1	1/2	1	3/4	5/8	8		712
		72652	806-10	E.D. 45 S of Bulah	1	1/2	1	3/4	1/2	9		725
		72693	1178-80	E.D. 25 S of Gattan	1	5/8	1	3/4	5/8	8		710
		72657	830-34		1	5/8	1	3/4	5/8	8		710
		72660	848-52	E.D. 50 N of Frederick	1	1/2	1	3/4	5/8	3	3/4	33
		72717	1475	W.D. Opposite 18th	1	1/2	1	3/4	5/8	4		
		72699	1198		1	3/8	1	1/2	1/2	9		
		79149	1270	near Sullivan St.	1	3/8	1	1/2	1/2	9		
		72703	1208		1	1/2	1	1/2	1/2	9		
		79150	1256		1	1/2	1	1/2	1/2	9		
		72711	546-8		1	1/2	1	1/2	1/2	8		
		72639	578		1	5/8	1	3/4	5/8	7		
		72753	812-16	E.D. 50 S. Bulah.	1	1/2	1	1/2	1/2	8		
		72654	1248		1	1/2	1	1/2	1/2	10		
		79157	1202		1	1/2	1	1/2	1/2	8		
		72700	1190		1	1/2	1	1/2	1/2	3	1/2	
		79156	1207		1	1/2	1	1/2	1/2	38		
		72696	1117		1	1/2	1	1/2	1/2	18		
		79148	1186		1	1/2	1	1/2	1/2	25		
		72702	1265		1	1/2	1	1/2	1/2	35		
		79155	1155		1	1/2	1	1/2	1/2	35		
		72682	1167		1	1/2	1	1/2	1/2	35		
		72692	1175		1	1/2	1	1/2	1/2	35		
		79300	1157		1	1/2	1	1/2	1/2	7		
		72689	400	AE Oak	1	5/8	1	5/8	5/8	7		
		79301	750	E.D. 50 N. Bulah	1	5/8	1	5/8	5/8	7		
		72640	818-24	E.D. 50 S. Bulah	1	5/8	1	5/8	5/8	6		
		74302			1	1/2	1	3/4	1/2	33		
		72630			1	1/2	1	3/4	1/2	33		
		79159			1	1/2	1	3/4	1/2	33		
		72651			1	1/2	1	3/4	1/2	33		
		79303			1	1/2	1	3/4	1/2	33		
		72655			1	1/2	1	3/4	1/2	33		
		79304			1	1/2	1	3/4	1/2	33		
		35937			1	1/2	1	3/4	1/2	33		
		72713			1	1/2	1	3/4	1/2	33		

# Service Pipe Record.

2051

DIRECTION OF TAP.

Page	Direction of Tap	Location	Page	Direction of Tap	Location
20	W of E line St	50 St of S line Lot	49	S of Page	
20	W of E line St	6 St of S line Lot	<del>96 77</del>	<del>S of Page</del>	<del>Belgrave</del>
21	W of E line St	11 St of S line Lot	51	S of 17th	
22	W of E line St	10 S of N line Lot	135	S of Carl	
20	W of E line St	12 N of S line Lot	112	N of Frederick	
22	W of E line St	6 N of S line Lot	120	S of Carl	
22	W of E line St	11 S of N line Lot	61	S of Parnassus	
22	W of E line St	11 S of N line Lot	90	N of Carl	
22	W of E line St	8 N of S line Lot	33	N of Grattan	
22	W of E line St	1 N of S line Lot	<del>76</del> 75 1/2	N of Frederick	
22	W of E line St	1 S of N line Lot	40	S of 17th St	
21	W of E line St	7 N of S line Lot	43	S of Bulah	
22	W of E line St	7 S of N line Lot	32	S of Grattan	
21	W of E line St	4 S of N line Lot	147	N of Frederick	
20	W of E line St	1 N of S line Lot	50	N of Frederick	
22	W of E line St	86 S of N line Lot	75	N of 18th	
22	W of E line St	9 S of N line Lot	18	N of Rivoli	
22	W of E line St	10 N of S line Lot	76	N of 17th	
22	W of E line St	9 N of S line Lot	91	S of Rivoli	
22	W of E line St	12 S. N. line Lot	288	S of 17th	
20	W of E line St	20 N. S line Lot	117	S. Page	
20	W of E line St	12 N. S. line Lot	63	S. Beulah	
20	W of E line St	15 N. S. line Lot	212	S. 17th	
21	W of E line St	10 S. N. line Lot	35	S. Rivoli	
22	W of E line St	8 S. N. line Lot	93	N. Rivoli	
22	W of E line St	66 S. Rivoli	139	N. 17th	
22	W of E line St	12 N. S line Lot	88	S. Parnassus Ave.	
22	W of E line St	8 N. S line Lot	142	N. Woodland	
15	E. W. line St	3 S. N. line Lot	147	N. Rivoli Ave.	
21	W of E line St	5 S. N. line Lot	158	N. 18th	
22	W of E line St	1 S. N. line Lot	116	S. Grattan	
22	W of E line St	8 S. N. line Lot	33	N. Alva	
22	W of E line St	18 N. S line Lot		On S line Alva	
22	W of E line St	5 N. S line Lot	92	N. Alva	
22	W of E line St	1 S. N. line	136	N. Haight	
20	W of E line St			on S. Oak	
19	W of E line St	20 S. N line Lot	55	N. Beulah	
20	W of E line St	7 S. N. line Lot	83	S. Beulah	
22	W of E line St	60 S. N line Lot	60	N. Beulah	
22	W of E line St	1 S. S line Lot	160	N of 18th St	

Winter

DATE	NAME	WATER NO.	STREET NO.	LOCATION	CORPORATION STOP		STOP COCK		LEAD PIPE		IRON PIPE	
					No.	Size	No.	Size	Size	Feet	Size	Feet
		72823	77385	102	W. O. Lawrence							
	Sberg	72826	77386	110								
Oct 22	Frank Brazer	72830	77388	116-18		Retap 1/26/29			3/4	Service		
Nov 24	Carters Counter	72833	77389	128-30								
Feb 20	Mrs Empire	72835	77390	132-4								
May 1/21	Mrs R. Simpson	72837	77391	146								
April 26	J. H. Scammon		77392	215-17								
June 29	Robinson	72840	77394									
June 14	Easton Eldridge	72844	77396	210								
June 14	Easton Eldridge	72841	77393	219-23		Retap 8/17/26			3/4	Service		
Feb 7/22	A. W. Stott	72843	77395	225-27								
Sept 29	H. Ravn		77397									
June 19	S. B. Whitehead	72846	77398	211								
Dec 1/28	Christerson	72847	77399	235	JAN 21 1904			5/8	2/4	5/8	8	
June 17/21	Easton Eldridge	72850	77402	216								
Feb 7/22	A. W. Stott	72851	77403	307								
June 27/21	Kare Rees	72852	77404	309 <sup>ab</sup>								
March 18	A. Foreman Jr	72853	77405	310-12								
March 19	Mrs Alex	72855	77407	311								
March 17/20	Jas. W. Gillin	72854	77406	315-1/2								
June 21/24	Louis Muller	72858	77410	314-16								
April 5/27	L. Holm	72860	77411	317								
Dec 4/26	S. A. Earle	72859	77409	410								
Oct 21/40	A. J. Fairweather	72861	77412	430								
Oct 12/26	Mrs Day	72863	77414	435-41								
June 1/24	L. Mc Nally	72865	77415	416-18								
Nov 21/40	Philip Prior	72871	77417	507	Retap 7/26/28			1"	Service			
June 27/40	J. R. Henselwood	72873	77417	533-								
June 17/40	Jno A Doane	72888	77431	509								
June 11/92	M. Karanagh	72893	77435	606				1 1/2	5/8	5/8	30	
Dec 31/88	M. Karanagh	72894	77436	724	J. E. Croore							
Aug 20/86	Hunkel		77437	896-8	Retap Jan 21/27			3/4	Service			
April 14/85	E. M. Root	72895	77438	902								
Oct 26/85	A. Wise	72897	77439	903-6								
April 20/84	Wm W. Gray	72899	77441	904								
May 25/88	Mc Loomis	72896	77440	906								
Nov 11/89	R. Flaherty	72901	77443	908								
Jan 11/92	Isaac Anderson	72898	77442	907								
Nov 11/89	R. Flaherty	72903	77445	910								
Nov 11/89	R. Flaherty	72903	77445	909								
Nov 11/89	R. Flaherty	72903	77445	912								
Nov 11/89	R. Flaherty	72903	77445	911								

R 508

R

R

# Service Pipe Record.

## DIRECTION OF TAP.

21	N	of	I	line	Herman	43	N	of	E	line	Lot	38	E	of	Steiner	
20	E	of	W	line	St.		S	of	I	line	lot	56	N	of	Herman	
11	S	of	N	line	Germania	33	N	of	E	line	Lot	<del>47</del>	E	of	Steiner	
21	W	of	E	line	St.		<del>W</del>	of	E	line	St.	1	N	of	Germania	
20	W	of	E	line	St.		10	N	of	S	line	lot	88	S	of	Waller
21	S	of	N	line	Waller							49	E	of	Steiner	
20	W	of	E	line	St.		12	S	of	I	line	lot	65	N	of	Waller
20	W	of	E	line	St.		10	N	of	S	line	lot	82	N	of	Waller
20	W	of	E	line	St.		<del>9</del>	N	of	S	line	lot	100	N	of	Waller
20	W	of	E	line	St.		<del>7</del>	N	of	S	line	lot	<del>40</del>	N	of	Waller
20	W	of	E	line	St.		<del>7</del>	N	of	S	line	lot	<del>90</del>	N	of	Waller
20	W	of	E	line	St.							133	N	of	Waller	
20	W	of	E	line	St.		12	N	of	S	line	lot	15-16	N	of	Steiner
20	W	of	E	line	St.							109	N	of	Haught	
20	W	of	E	line	St.							114	S	of	Haught	
21	W	of	E	line	St.		12	S	of	N	line	lot	84	S	of	Haught
20	W	of	E	line	St.		12	N	of	S	line	lot	82	S	of	Haught
21	W	of	E	line	St.		12	N	of	S	line	lot	99	N	of	Haught
20	W	of	E	line	St.		17	S	of	N	line	Lot	123	N	of	Haught
20	W	of	E	line	St.		12	S	of	N	line	lot	121	N	of	Haught
20	W	of	E	line	St.		6	N	of	S	line	lot	119	N	of	Haught
20	W	of	E	line	St.		8	N	of	S	line	lot	144	N	of	Haught
20	W	of	E	line	St.		8	N	of	S	line	lot	106	S	of	Page
20	W	of	E	line	St.		<del>8</del>	S	of	N	line	lot	100	S	of	Page
20	W	of	E	line	St.		7	N	of	S	line	lot	98	S	of	Page
20	W	of	E	line	St.		12	S	of	I	line	lot	86	N	of	Page
20	W	of	E	line	St.		10	S	of	I	line	lot	128	N	of	Page
20	W	of	E	line	St.		10	S	of	I	line	lot	114	S	of	Oak
20	W	of	E	line	St.		10	N	of	S	line	lot	129	S	of	Oak
21	W	of	E	line	St.		3	S	of	N	line	lot	140	S	of	Fell
21	W	of	E	line	St.		12	S	of	N	line	lot	122	S	of	Fell
21	W	of	E	line	St.		4	S	of	N	line	lot	70	N	of	Fell
21	W	of	E	line	St.		1	S	of	N	line	lot	<del>77</del>	N	of	Fell
22	W	of	E	line	St.		3	W	of	E	line	lot	138	N	of	Fell
22	S	of	N	line	Grove		33	W	E	"	lot	73	E	of	Steiner	
198	S	of	N	line	Fulton		21	S	of	N	line	lot	78	E	of	Steiner
21	W	of	E	line	St.							72	N	of	Fulton	
21	W	of	E	line	St.							110	N	of	Fulton	
21	W	of	E	line	St.							67	N	of	Fulton	
21	W	of	E	line	St.		13	N	of	S	line	lot	67	N	of	Fulton
21	W	of	E	line	St.		2	N	of	S	line	lot	89	N	of	Fulton
21	W	of	E	line	St.		5	S	of	N	line	lot	133	N	of	Fulton
21	W	of	E	line	St.		10	N	of	S	line	lot	89	N	of	Fulton
21	W	of	E	line	St.		14	N	of	S	line	lot	126	S	of	McAllister
21	W	of	E	line	St.		12	S	of	N	line	lot	104	N	of	Fulton
21	W	of	E	line	St.		8	S	of	N	line	lot	96	S	of	McAllister
21	W	of	E	line	St.		10	S	of	N	line	lot	100	S	of	McAllister

Fire Pipe

42

209

6



# Service Pipe Record.

2055

## DIRECTION OF TAP

	No.	Dir.	Loc.	No.	Dir.	Loc.
1933	20	S	of N line McAllister	72	W	of Steiner
	21	W	of E line St.	134	E	Pure
	21	W	of E line St.	111	S	of G. S. An
	21	W	of E line St.	46	S	of G. S. An
	21	W	of E line St.	133	W	of G. Sate An
	21	W	of E line St.	98	W	of G. S. An
	21	W	of E line St.	113	S	of Turk
	20	W	of E line St.	101	S	of Turk
	20	W	of E line St.	68	S	of Turk
	21	W	of E line St.	57	W	of Turk
	<del>21</del>	<del>W</del>	<del>of E line St.</del>	<del>46</del>	<del>W</del>	<del>of Turk</del>
	<del>21</del>	<del>W</del>	<del>of E line St.</del>	<del>100</del>	<del>W</del>	<del>of Turk</del>
	<del>21</del>	<del>W</del>	<del>of E line St.</del>	<del>97</del>	<del>W</del>	<del>of Turk</del>
	21	W	of E line St.	128	W	of Turk
	21	W	of E line St.	154	S	of Eddy
	21	W	of E line St.	68	S	of Eddy
	21	W	of E line St.	124	S	of Eddy
	21	W	of E line St.	106	S	of Eddy
	21	W	of E line St.	104	S	of Eddy
	21	W	of E line St.	41	S	of Eddy
	21	W	of E line St.	45	W	of Steiner
	20	W	of S line Eddy	112	W	of Eddy
	21	W	of E line St.	104	W	of Eddy
	21	W	of E line St.	118	W	of Eddy
	21	W	of E line St.	87	W	of Eddy
	21	W	of E line St.	144	W	of Eddy
	21	W	of E line St.	100	S	of Eddy
	21	W	of E line St.	109	S	of Eddy
	21	W	of E line St.	60	S	of Eddy
	21	W	of E line St.	46	S	of Eddy
	21	W	of E line St.	11	W	of Steiner
	20	S	of N line Eddy	21	W	of Eddy
	22	W	of E line St.	53	W	of Eddy
	21	W	of E line St.	67	W	of Eddy
	21	W	of E line St.	105	W	of Eddy
	21	W	of E line St.	104	W	of Eddy
	21	W	of E line St.	124	W	of Eddy
	21	W	of E line St.	120	W	of Eddy
	21	W	of E line St.	119	S	of Eddy
	21	W	of E line St.	100	S	of Eddy
	21	W	of E line St.	77	S	of Eddy
	21	W	of E line St.	62	S	of Eddy
	21	W	of E line St.	31	S	of Eddy
	21	W	of E line St.			



# Service Pipe Record.

2051

## DIRECTION OF TAP.

21	W	of	E	line	St.		12	S	of	N	line	lot		12	S	of	O'Farrell
20 1/2	S	of	N	line	O'Farrell									45	W	of	Sturges
20	W	of	E	line	St.		23	W	of	S	line	lot		<del>64</del> 63'6"	W	of	O'Farrell
20	W	of	E	line	St.		16	S	of	N	line	lot		18	W	of	Elliot Park
21	W	of	E	line	St.		4	W	of	S	line	lot		116	S	of	Geary
20	W	of	E	line	St.		4	W	of	S	line	lot		96	S	of	Geary
20	W	of	E	line	St.		5	W	of	S	line	lot		72	S	of	Geary
20	W	of	E	line	St.		5	W	of	S	line	lot		49	S	of	Geary
20	W	of	E	line	St.		An S line of lot						126	S	of	Geary	
20	W	of	E	line	St.		13	N	of	S	line	lot		<del>88</del> 116	W	of	Geary
20	W	of	E	line	St.		<del>W of S line lot</del>						<del>116</del>	N	of	Geary	
20	W	of	E	line	St.		2	W	of	S	line	lot		<del>140</del>	W	of	Geary
20	W	of	E	line	St.		5	W	of	S	line	lot		155	W	of	Geary
20	W	of	E	line	St.		13	N	of	S	line	lot		87	S	of	Post
20	W	of	E	line	St.		14	S	of	N	line	lot		89	S	of	Post
21	W	of	E	line	St.		<del>19 S of N line lot</del>						<del>118</del>	W	of	Sutter	
21	W	of	E	line	St.		10	W	of	S	line	lot		110	W	of	Sutter
21	W	of	E	line	St.		10	S	of	N	line	lot		<del>134</del> 1/2 S	S	of	Bush
21	W	of	E	line	St.		8	W	of	S	line	lot		115	S	of	Bush
21	W	of	E	line	St.		4	S	of	N	line	lot		87	S	of	Bush
21	W	of	E	line	St.		12	W	of	S	line	lot		<del>92</del> 94	S	of	Bush
21	W	of	E	line	St.		4	S	of	N	line	lot		59	S	of	Bush
21	W	of	E	line	St.		4	S	of	N	line	lot		32	S	of	Bush
21	W	of	E	line	St.		2	S	of	N	line	lot		20	S	of	Bush
21	W	of	E	line	St.		10	S	of	N	line	lot		59	W	of	Bush
21	W	of	E	line	St.		11	S	of	N	line	lot		127	W	of	Bush
21	W	of	E	line	St.		9	N	of	S	line	lot		119	S	of	Pine
21	W	of	E	line	St.		8	S	of	N	line	lot		10	S	of	Pine
21	W	of	E	line	St.		3	W	of	N	line	lot		53	W	of	Pine
21	W	of	E	line	St.		<del>17 S of S line lot</del>						90	N	of	Pine	
21	W	of	E	line	St.		1	S	of	N	line	lot		104	W	of	Pine
21	W	of	E	line	St.		6	S	of	N	line	lot		135	W	of	Pine
20	W	of	E	line	St.		7	W	of	S	line	lot		177	W	of	Pine
20	W	of	E	line	St.		7	W	of	S	line	lot		93	S	of	Bala
20	W	of	E	line	St.		6	S	of	N	line	lot		100	W	of	Bala
20	W	of	E	line	St.		7	W	of	S	line	lot		114	W	of	Bala
20	W	of	E	line	St.		6	W	of	S	line	lot		77	S	of	Sacto
20	W	of	E	line	St.		9	S	of	N	line	lot		113	W	of	Sacto
20	W	of	E	line	St.		9	S	of	N	line	lot		124	W	of	Sacto
20	W	of	E	line	St.		5	W	of	S	line	lot		151	S	of	Sacto
20	W	of	E	line	St.		5	W	of	S	line	lot		87	S	of	Sacto

DATE.	NAME.	WATER NO.	STREET NO.	LOCATION.	CORPORATION STOP.		STOP COCK.		LEAD PIPE.		IRON PIPE.	
					No.	Size.	No.	Size.	Size.	Feet.	Size.	Feet.
		73010	77526									
June 30	Alfred Crane	73011	77527	2150								
June 30	Wm. J. Bone	73012	77528	2160								
Aug 30	Cecar Lewis	73013	77529									
Nov 30	M. S. Br hitting	73014	77530	2200	at 8' 04"							
May 1/43	John Bell	73015	77531	2202								
May 1/43	Daniel Platt	73016	77532	2204								
May 1/43	T. O'Neill	73017	77533	2206								
May 1/43	W. J. Walker	73018	77534	2207								
May 1/43	A. R. Church	73019	77535	2208								
Jan 1/44	H. B. Pierce	73020	77536	2209	at 12' 1/2" path	Retap 3/4/93	1" Service					
	A. Cameron	73021	77537									
Jan 1/44	Ed. B. Wood	73022	77538	2211								
Sept 20/43	A. Hartman	73023	77539	2212								
Jan 1/44	Jno P. Bill	73024	77540	2213								
Jan 1/44	B. B. Lathrop	73025	77541	2214		Retap 1/1/95	3/4" Service					
Jan 1/44	Geo E. Booker	73026	77542	2215								
April 1/44	H. E. Neal	73027	77543	2216								
June 1/44	E. L. Taylor	73029	77545	2217								
July 21/46	Mrs Stephenson	73030	77546	2210								
Sept 16/44	E. M. Ingram	73032	77547	2312								
June 1/86	G. T. Shaw	73035	77548	2380								
May 1/48	M. O'Connor	73036	77549	2410								
Oct 21/91	H. L. Van Wyeck	73037	77550	2510								
Oct 21/91	H. L. Van Wyeck	73039	77552	2510								
May 1/44	Geo F. Sanderson	73041	77553	2504								
July 2/89	Mrs. M. S. Kittle	73076	77562	2525								
July 2/82	Gas McFarland	73093	77570	3001								
March 7/88	D. Hayes	73077	77563	3208-10								
June 1/95	Aug. Sacroint	73045	77556	3006								
Aug 9/93	M. V. P. Malson	73043	77557	2628								
Aug 9/93	M. V. P. Malson	72828	77387	2626								
April 20/90	C. Houston	73042	77554	114								
April 25/94	J. Carey	72882	77425	2602								
Aug 13/94	W. J. O'Connell	72881	77424	710								
June 12/94	W. J. O'Connell	72874	77418	696								
at 1/44	W. J. O'Connell	72878	77421	612-14								
at 1/31	S. Good	72876	77420	617								
at 1/31	S. Good	72883	77421	615								
at 1/14	W. J. O'Connell	72849	77421	607								
at 1/15	W. J. O'Connell	72849	77401	305 a								

SE Side

Retap 3/4/93

Retap 1/1/95

Jan 7/96

ES 96 Jackson

" do " do

Jan 7/97

St. Pacific Made One (Ar 88183) 9/12-1926

Shut off for 24/15 see page 2059 for 18/15 for meter 1" service

ES 62 N Union

ES 79 S Broadway

ES 117 S Broadway

at

ES 100 S Hayes

H. Hayes

ES S Hayes

at

at

ES 125 S Hayes

at S Hayes

# Service Pipe Record.

## DIRECTION OF TAP.

20	W	of	E	line	St	8 N of S line lot	71	S	of	Sacto
20	W	of	E	line	St.	6 S of N line lot	33	S	of	Sacto
20	S	of	N	line	Sacto	17 W of E line Lot	65	E	of	Stumer
20	W	of	E	line	St.	8 S of N line lot	20	N	of	Sacto
20	W	of	E	line	St	8 S of N line lot	46	N	of	Sacto
20	W	of	E	line	St	7 S of N line lot.	71	N	of	Sacto
20	W	of	E	line	St.	7 S of N line lot	96	N	of	Sacto
20	W	of	E	line	St.	11 S of N line lot	117	N	of	Sacto
20	W	of	E	line	St	5 S of N line Lot	121	N	of	Sacto
20	W	of	E	line	St.	9 S of N line lot	111	S	of	blay
20	W	of	E	line	St.	<del>18 S of N line lot</del>	<del>107</del>	S	of	blay
20	W	of	E	line	St.	9 S of N line lot.	87	S	of	blay
20	W	of	E	line	St.	8 S of N line lot	68	S	of	blay
20	W	of	E	line	St.	12 S of N line lot	63	S	of	blay
20	W	of	E	line	St.	8 S of N line lot	58	S	of	blay
20	W	of	E	line	St.	9 S of N line lot	26	S	of	blay
20	W	of	E	line	St.		12	S	of	blay
20	W	of	E	line	St.		26	S	of	blay
20	W	of	E	line	St.		111	N	of	blay
20	W	of	E	line	St.	7 N of S line lot-	114	S	of	Washington
20	W	of	E	line	St		10	E	of	Stumer
20	S	of	N	line	Wash.	66 W of E line lot	111	N	of	Washington
20	W	of	E	line	St	8 S of S line Lot	98	S	of	Jackson
20	W	of	E	line	St	2 S of N line lot	95	S	of	Jackson
20	W	of	E	line	St.	32 S of N line lot.	<del>106</del>	S	of	Pacific
<del>20</del>	<del>W</del>	<del>of</del>	<del>E</del>	<del>line</del>	<del>St</del>	<del>15 S of N line lot</del>	<del>70</del>	<del>S</del>	<del>of</del>	<del>Pacific</del>
20	S	of	N	line	Pacific		0	N	of	Stumer
20	N	of	S	line	Union		40	W	of	Stumer
20	S	of	N	line	Greenwich		15	N	of	Stumer
20	W	of	E	line	St.	12 N of S line lot	75	N	of	Union
20	W	of	E	line	St	16 S of N line Lot	79	S	of	Broadway
20	W	of	E	line	St	16 S of N line Lot	117	S	of	Broadway
20	W	of	E	line	St	14 S of N line Lot	85	S	of	Norman
20	W	of	E	line	St	On N line of Lot	117	S	of	Broadway
20	W	of	E	line	St	17 W of S line Lot	127	N	of	Hayes
21	W	of	E	line	St	50 W of E line Lot	57	E	of	Stumer
19	S	of	N	line	Hayes	11 S of N line Lot	137	S	of	Hayes
22	W	of	E	line	St	15 S of N line Lot	96	S	of	Hayes
22	W	of	E	line	St	13 S of N line Lot	97	S	of	Hayes
22	W	of	E	line	St	6 S of N line Lot	147	S	of	Hayes
19	W	of	E	line	St	27 S of N line Lot	61	N	of	Hayes

DATE	NAME	WATER No.	STREET No.	LOCATION.	CORPORATION STOP.		STOP COCK.		LEAD PIPE.		IRON PIPE.	
					No.	Size.	No.	Size.	Size.	Feet.	Size.	Feet.
1850	Anna Stronach	72579	77422	642	W of 150 S Hayes	1	1/2	1	5/8	5/8		8
1850	Anna Stronach	72880	77423	640	E of 50 S Hayes	1	3/4	1	5/8	5/8		8
1850	Anna Stronach	73080	77564	3016	W of P Gilbert	1	1/2	1	5/8	5/8		6
1850	Anna Stronach	72884	77427	3016	W of P Gilbert	1	1/2	1	5/8	5/8		8
1850	Anna Stronach	72885	77428	714	W of P Grove	1	1/2	1	5/8	5/8		8
1850	Anna Stronach	72848	77400	716	W of P Grove	1	1/2	1	5/8	5/8		8
1850	Anna Stronach	72998	77514	2019	W of 65 S Hayes	1	1/2	1	5/8	5/8		35
1850	Anna Stronach	72862	77413	2019	W of 65 S Hayes	1	1/2	1	5/8	5/8		8
1850	Anna Stronach	74886	77429	502-4	W of 100 St Oak	1	1/2	1	5/8	5/8		8
1850	Anna Stronach	72887	77430	718	W of 100 St Oak	1	1/2	1	5/8	5/8		8
1850	Anna Stronach	73044	77555	720	W of 100 St Oak	1	1/2	1	5/8	5/8		36
1850	Anna Stronach	72047	77556	2605	W of Broadway	1	1/2	1	5/8	5/8		36
1850	Anna Stronach	72889	77432	2623	W of 25 Broadway	1	1/2	1	5/8	5/8		7
1850	Anna Stronach	72857	77408	814	W of 137 N Grove	1	1/2	1	5/8	5/8		7
1850	Anna Stronach	73028	77544	400	W of Page	1	1/2	1	5/8	5/8		7
1850	Anna Stronach	73050	77561	2302	W of Erley	1	1/2	1	5/8	5/8		8
1850	Anna Stronach	73079	77565	2714	W of Broadway	1	1/2	1	5/8	5/8		36
1850	Anna Stronach	72993	77509	3027-33	W of 137 N Union	1	1/2	1	5/8	5/8		8
1850	Anna Stronach	73083	77567	1906-8	W of St Bush	1	1/2	1	5/8	5/8		36
1850	Anna Stronach	73085	77568	3121	W of 100 St Gilbert	1	1/2	1	5/8	5/8		37
1850	Anna Stronach	72872	77419	3125	W of 125 St Gilbert	1	1/2	1	5/8	5/8		9
1850	Anna Stronach	72891	77434	606-10	W of 100 St Fell	1	1/2	1	5/8	5/8		7
1850	Anna Stronach	73089	77569	820	W of 55 St Fulton	1	1/2	1	5/8	5/8		7
1850	Anna Stronach	73049	77560	3143	W of 75 St Genovise	1	1/2	1	5/8	5/8		37
1850	Anna Stronach	72834	77571	2715	W of St Broadway	1	1/2	1	5/8	5/8		36
1850	Anna Stronach	25182	77574	133-5	W of 105 St Haller	1	1/2	1	5/8	5/8		37
1850	Anna Stronach	44603	77433	818	W of N. N. Gilbert	1	1/2	1	5/8	5/8		7
1850	Anna Stronach	73091	77573	3151-3	W of 90 St Fulton	1	1/2	1	5/8	5/8		36
1850	Anna Stronach	72904	77576	3155	W of 75 St Mcall	1	1/2	1	5/8	5/8		36
1850	Anna Stronach	72904	77576	943-5	W of 75 St Mcall	1	1/2	1	5/8	5/8		36
1850	Anna Stronach	73034	77577	3045-47	W of St Gilbert	1	1/2	1	5/8	5/8		7
1850	Anna Stronach	72902	77576	2402	W of St of Wash.	1	1/2	1	5/8	5/8		35
1850	Anna Stronach	73051	77576	937	W of 110 St of Mall	1	1/2	1	5/8	5/8		7
1850	Anna Stronach	73032	77577	2744	W of bet Broadway & Vallejo	1	1/2	1	5/8	5/8		8
1850	Anna Stronach	73034	77578	2400	W of St Wash.	1	1/2	1	5/8	5/8		7
1850	Anna Stronach	73046	77584	2659-61	W of St Ripley ave	1	1/2	1	5/8	5/8		37
1850	Anna Stronach	73053	77579	2659-61	W of bet Pacific & Broadway	1	1/2	1	5/8	5/8		37
1850	Anna Stronach	73059	77588	2765	W of 90 St of Vallejo	1	1/2	1	5/8	5/8		7
1850	Anna Stronach	73061	77582	2850	W of St of Green	1	1/2	1	5/8	5/8		7
1850	Anna Stronach	73058	77583	2850-4	W of St of Green	1	1/2	1	5/8	5/8		7
1850	Anna Stronach	73058	77584	2848	W of St of Green	1	1/2	1	5/8	5/8		7

# Service Pipe Record.

## DIRECTION OF TAP.

22	N of E line St	2	S of N line Lot	52	S of Hayes
22	N of E line St	3	S of N line Lot	53	S of Hayes
20	N of E line St	6	D of N line Lot	68	D of Filbert
21	N of E line St	6	D of N line Lot	107	D of Grove
21	N of E line St	5	D of N line Lot	82	D of Grove
21	N of E line St			52	D of Haught
21	N of E line St	3	D of N line Lot	85	N of Pine
21	N of E line St	2	N of D line Lot	102	N of Oak
21	N of E line St	2	N of D line Lot	52	D of Grove
21	N of E line St	3	N of D line Lot	51	D of Grove
20	N of E line St	22	N of D line Lot	90	D of Broadway
20	N of E line St	5	S of N line Lot	32	D of Broadway
20	N of E line St	7	N of D line Lot	146	N of Grove
20	N of E line St	27	N of E line Lot	73	E of Steiner
20	D of N line Page	6	N of E line Lot	19	E of Steiner
20	D of N line Clay	5	N of D line Lot	144	N of Broadway
21	N of E line St	23	N of D line Lot	115	D of Filbert
21	N of E line St	5	D of N line Lot	99	N of Bush
20	N of E line St	3	D of N line Lot	122	N of Filbert
20	N of E line St	12	N of D line Lot	138	D of Greenwich
20	N of E line St	4	N of D line Lot	106	N of Bell
20	N of E line St	6	N of D line Lot	77	D of Fulton
20	N of E line St	2	N of S line Lot	98	S of Greenwich
20	N of E line St	2	S of N line Lot	133	N of Broadway
20	N of E line St	10	N of S line Lot	120	N of Broadway
20	N of E line St	47	S of N line lot	53	N of Filbert
20	N of E line St	8	N of S line lot	105	S of Fulton
20	N of E line St	17	N of S line lot	57	S of Greenwich
21	N of E line St	9	N of S line lot	93	S of Mallister
21	N of E line St	8	N of S line lot	12	S of Filbert St
20	N of E line St	18	S of N line lot	84	N of Washington
21	N of E line St	7	N of S line lot	131	S of Mallister
19	N of E line St	23	N of S line lot	90	S of Valley
20	N of E line St	11	S of N line lot	57	N of Wash.
20	N of E line St	42	S of Piskey ave	78	N of Filbert
20	N of E line St	11	S of N line lot	67	S of Bdway
19	N of E line St	61	N of S line lot	79	S of Valley
20	N of E line St	On	S line lot	113	S of Green
20	N of E line St	3	S of N line lot	64	S of Green
20	N of E line St	2	S of N line lot	115	S of Green

DATE	NAME	WATER NO.	STREET NO.	LOCATION	CORPORATION STOP.		STOP COCK.		LEAD PIPE.		IRON PIPE
					No.	Size.	No.	Size.	Size.	Feet.	Size.
Apr 10/01	Mrs. Kettle	<del>73040</del> 73040	2521	N.S. bet Jackson & Pacific	1	1/2	1	3/4	5/8	36	
Apr 25/01	Wm Ambrose	<del>73041</del> 73041	890	E.S. 25 S of Fulton	1	1/2	1	3/4	5/8	8	
May 20/01	Dr. Gedge	<del>73042</del> 73042	2924	E.S. 100 S of Green	1	1/2	1	3/4	5/8	7	
July 19/01	Col G. H. Mendell	<del>73043</del> 73043	2377	E.S. S of Washington	1	5/8	1	1 3/4	3/4	7	
July 25/01	J. H. Salz	<del>73044</del> 73044	2748	E.S. 100 S of Vallejo	1	1/2	1	3/4	5/8	7	
Aug 14/01	Lagan	<del>73045</del> 73045	2936	E.S. 150 S of Union	1	1/2	1	3/4	1/2	7	
Aug 31/01	J. S. Horn	<del>73046</del> 73046	2137-9	N.S. at 100 S of Greenwich	1	1/2	1	3/4	5/8	38	
Nov 30/01	Bush	<del>73047</del> 73047	2944	E.S. 50 S of Union	1	1/2	1	1/2	1/2	8	
Dec 10/01	Mrs Ortman	<del>73048</del> 73048	2949	N.S. 57 S Union	1	1/2	1	3/4	5/8	36	
Dec 31/01	J. A. Born	<del>73049</del> 73049	2960	E.S. 25 S of Union	1	1/2	1	3/4	5/8	7	
Jan 10/02	J. Anderson	<del>73050</del> 73050	121-5	N.S. 117 S of Waller	1	5/8	1	3/4	5/8	36	
March 28/02	J. A. Born	<del>73051</del> 73051	2962-4	S.E. Union	1	1/2	1	3/4	1/2	8	
March 29/02	J. A. Born	<del>73052</del> 73052	2929	N.S. 112 S of Union	1	1/2	1	3/4	1/2	36	
Apr 4/02	The Wooman Co	<del>73053</del> 73053	1213	enrolled 12/30/03	1	5/8	1	3/4	5/8	35	
Apr 22/02	J. Anderson	<del>73054</del> 73054	115-9	N.S. 235 S of Waller	1	5/8	1	3/4	5/8	37	
June 16/02	Wm Bean	<del>73055</del> 73055		N.S. 80 S of Fell	1	5/8	1	3/4	3/4	36	
July 18/02	J. Dunion	<del>73056</del> 73056			1	1/2	1	5/8	5/8	36	
July 29/02	Sophia Eggers	<del>73057</del> 73057	947-9	W.S. 55 S. McAllister	1	5/8	1	5/8	5/8	35	
July 31/02	G. B. Waterman	<del>73058</del> 73058	2928	E.S. 125 N. Green	1	1/2	1	1/2	1/2	7	
Aug 16/02	Casper Zwinlein	<del>73059</del> 73059	1028-32	E.S. 127 1/2 S. E.E. Ave.	1	5/8	1	3/4	5/8	8	
Aug 18/02	J. Lachman	<del>73060</del> 73060	40-4	S.E. Hermann	1	5/8	1	5/8	5/8	7	
Aug 18/02	J. Lachman	<del>73061</del> 73061	34-8	S.E. Hermann	1	5/8	1	5/8	5/8	7	
Sept 18/02	Martin	<del>73062</del> 73062	2815	W.S. 60 N. Vallejo	1	1/2	1	3/4	1/2	33	
Oct 4/02	Father Ryan	<del>73063</del> 73063		W.S. Steiner & Green	1	1/2	1	5/8	5/8	35	
Oct 11/02	J. V. Campbell	<del>73064</del> 73064	2948-5	E.S. 50 S. Union	1	1/2	1	5/8	5/8	7	
Dec 6/02	Mary Fogarty	<del>73065</del> 73065	2943-7	W.S. 85 S. Union	1	1/2	1	3/4	1/2	37	
Jan 27/03	Shattuck	<del>73066</del> 73066	2821	W.S. 85 N. Vallejo	1	1/2	1	3/4	5/8	38	
Feb 11/03	John Filmer	<del>73067</del> 73067	628-37	E.S. 100 S. Hayes	1	5/8	1	5/8	5/8	9	
Feb 27/03	M. Blum	<del>73068</del> 73068	20-24	E.S. N. Ridley	1	5/8	1	3/4	5/8	7	
MAR 12 1903	Mrs. P. Jamoney	<del>73069</del> 73069	1378-30	E.S. 110 N. Eddy	1	1/2	1	3/4	5/8	8	
MAY 4 - 1903	Marks	<del>73070</del> 73070	1422-26	E.S. 87 N. Ellis	1	5/8	1	3/4	5/8	7	
MAY 14 1903	M. Siminoff	<del>73071</del> 73071	10-14	E.S. 33 N. 13th	1	5/8	1	3/4	5/8	7	
MAY 28 1903	A. A. Bonn	<del>73072</del> 73072	2807	W.S. 25 N. Vallejo	1	1/2	1	3/4	5/8	37	
JUL 9 - 1903	Mrs. H. Franklin	<del>73073</del> 73073	1788-90	N.E. Farrell near S. 4th	1	5/8	1	3/4	5/8	7	
JUL 29 1903	J. W. Vogt	<del>73074</del> 73074	877-31	W.S. 180 S. Waller	1	5/8	1	3/4	5/8	37	
AUG 4 - 1903	Anna Laft	<del>73075</del> 73075	1724-28	E.S. 135 N. Post	1	1/2	1	3/4	5/8	7	
AUG 14 1903	J. Anderson	<del>73076</del> 73076	101-5	W.S. 295 S. Waller	1	5/8	1	3/4	5/8	36	
OCT 9 1903	M. Shattuck	<del>73077</del> 73077	530-4	E.S. 175 N. Oak	1	5/8	1	3/4	5/8	8	
OCT 26	Sh. Realty Investment	<del>73078</del> 73078	1025	W.S. 87 1/2 N. McAllister	1	5/8	1	5/8	5/8	35	
22	Thos. Iron	<del>73079</del> 73079	1201-9	N.S. 30 S. Union	1	5/8	1	3/4	5/8	35	

# Service Pipe Record.

DIRECTION OF TAP.

21	N of E line St	25	N of S line lot 103	S of Pacific
20	N of E line St	22	N of S line lot 33	S of Fulton
20	N of E line St	2	N of S line lot 102	N of Green
20	N of E line St	19	N of S line lot 72	S of Washington
19	N of E line St	6	S of N line lot 57	S of Vallejo
20	N of E line St	3	S of N line lot 103	S of Union
19	N of E line St	9	S of N line lot 109	S of Greenwich
20	N of E line St	2	N of S line lot 98	S of Union
20	N of E line St	19	N of S line lot 66	S of Union
20	N of E line St	1	S of N line lot 26	S of Union
20	N of E line St	13	S of N line lot 58	S of Hermann
20	N of E line St	25	N of E line lot 69	E of Steiner
21	N of S line Union	6	S of N line lot 119	S of Union
20	N of E line St	20	N of S line lot 115	S of Eddy
21	N of E line St	20	N of S line lot 42	N of Hermann
20	N of E line St	On	N line lot	42 N of Hill
21	N of E line St	2	N of S line lot 109	S of Hill
20	W of E line St	2	N of S line lot	2 N of E line Germania
20	W of E line St	1 1/2	S of N line lot	27 S of McAlister
20	W of E line St	6	S of N line lot	145 N of Green
20	W.E. line St	3	S.N. line lot	147 S. F.S. Ave.
19	N.S. line Hermann	41	W.E. line lot	48 E. Steiner
20	W.E. line Steiner	2	N.S. line lot	55 S. Hermann
20	W.E. line St	25	N.S. line lot	81 N. Vallejo
20	W.E. line Steiner	4	S.N. line lot	134 N. Green
20	W.E. line St	3	N.S. line lot	72 S. Union
20	W.E. line St	3	N.O. line lot	110 S. Union
20	W.E. line St	27	N.S. line lot	82 N. Vallejo
22	W.E. line St	14	N.S. line lot	112 S. Hayes
20	W.E. line St	4	S.N. line lot	93 N. Bidley
21	W.E. line St	6	N.S. line lot	116 N. Eddy
21	W.E. line St	12	N.S. line lot	90 N. Ellis
20	W.E. line St	2	S.N. line lot	64 N. 13
20	W.E. line St	3	S.N. line lot	51 N. Vallejo
20	S.N. line O'Farrell	84	W.E. line lot	76 E. Steiner
20	W.E. line St	7	S.N. line lot	88 N. Hermann
20	W.E. line St	2	S.N. line lot	32 S. Germania
20	W.E. line St	21	S.N. line Hermann	136 N. Post
20	W.E. line St	6	N.S. line lot	177 N.S. line Hermann
21	W.E. line St	5	S.N. line lot	181 N. Oak
21	W.E. line St	48	S.N. line lot	137 N. McAlister
21	W.E. line Steiner			274 N. Turk

Street

DATE	NAME	WATER No.	STREET No.	LOCATION	CORPORATION STOP		STOP COCK		LEAD PIPE		IRON PIPE	
					No.	Size.	No.	Size.	Size.	Feet.	Size.	Feet.
		72945			1	1/2	1	3/4	5/8		8	
MAY 11 1904	Stain	79449	1478-32	E S 125 N Ellis	1	1/2	1	3/4	5/8		7	
MAY 23 1904	F. Mucchi	51757	2274-8	16 Union	1	1/2	1	3/4	5/8		7	
		28856	1300-4	McAlister	1	5/8	1	5/8 x 3/4	5/8		35	
	W. Schwarz	59350		McAlister	1	5/8	1	5/8 x 3/4	5/8		8	
MAY 7 - 1904	W. Jensen	72972		E S 75 N Post	1	1/2	1	3/4	5/8		8	
MAY 7 - 1904	W. Mules	79453	1712-22	E S 75 N Post	1	5/8	1	3/4	5/8		8	
		79360	1297-99	McAlister	1	5/8	1	5/8 x 3/4	5/8		7	
	W. Seed Co	72978		E S 50 S Sutter	1	5/8	1	5/8 x 3/4	5/8		7	
	W. Seed Co	79454	1748-52	E S 50 S Sutter	1	1/2	1	3/4	5/8		17	
	W. Seed Co	72976		E S 79 S Sutter	1	1/2	1	3/4	5/8		7	
	W. Seed Co	79455	1736-40	E S 79 S Sutter	1	1/2	1	3/4	5/8		7	
	W. Seed Co	72977		E S 16 S Sutter	1	1/2	1	1/2 x 3/4	1/2		36	
	W. Seed Co	79456	1742-6	E S 16 S Sutter	1	1/2	1	1/2 x 3/4	1/2		36	
	W. Green	73062		3d cor of Fall	1	5/8	1	3/4 x 5/8	5/8		9	
	W. Green	79457	58-3	3d cor of Fall	1	1/2	1	3/4	5/8		36	
	W. Green	72867		W. Green	1	1/2	1	3/4	5/8		36	
Oct 24/04	W. Reincke	79459	2859	W. Green	1	1/2	1	3/4	5/8		36	
Nov 19/04	F. J. Klimm	73057		W S bet. Vallejo & Green	1	5/8	1	5/8 x 3/4	5/8		8	
Nov 26/04	J. E. Deary	64762	26-30	W S bet. Vallejo & Green	1	5/8	1	5/8 x 3/4	5/8		7	
Dec 8/04	Anna Laft	72975		E S 120 S Sutter	1	1/2	1	3/4	5/8		36	
Dec 17/04	S. Horn	64763	1730-4	E S 120 S Sutter	1	1/2	1	3/4	5/8		36	
		73092	3155	W/S S. Greenwich	1	1/2	1	3/4	5/8		8	
		64764	3155	W/S S. Greenwich	1	1/2	1	3/4	5/8		8	
Jan 6 1905	E. H. Giesmann	72826	136-40	E/S 50 S of Waller	1	1/2	1	3/4	5/8		37	
Apr. 17 05	Thomas Hauer			W. S. Vallejo	1	1/2	1	3/4	5/8		10	
July 31 05	W. Helmyrnik	72877		E/S 75 S. Hayes	1	1/2	1	3/4	5/8		7	
Sept. 6 05	H. E. Boonmy	69766	636-8	S. E. Green	1	1/2	1	3/4	5/8		7	
Nov. 7 05	Mr. Kuckel	38547		E/S 50 S. Ellis	1	5/8	1	5/8 x 3/4	5/8		8	
Nov. 25 05	A. Lecroix	73078		E/S 50 S. Ellis	1	1/2	1	3/4	5/8		8	
Jan. 4 06	Pipe as Main	69761	3012	fire pipe N. E. Steiner & Lanssett				1/2				
Feb. 10 06	J. C. Bateman			S. W. Bush	1	5/8	1	5/8 x 3/4	5/8		36	
Feb. 19 06	Marie Respand	10		S. W. Bush	1	5/8	1	5/8 x 3/4	5/8		36	
July 9 06	Conlisk	72825	107-11	W/S 200 S. Waller	1	1/2	1	3/4	5/8		8	
June 12	a Casini	84217		McE Vallejo and Steiner	1	1/2	1	3/4	5/8		8	
July 2 06	The Caglion Co	73086		E. S. 110 S Greenwich	1	1/2	1	3/4	5/8		7	
Sept 7 06	Theo. Schieve	72971	1706-8	E. S. 25 N. Post.	1	1/2	1	3/4	5/8		7	
Sept 7 06	"	72972	1536-46	E. S. 150 N. H. Carroll.	1	1/2	1	3/4	5/8		7	
Sept 7 06	"	72956	1530-52	W. S. 95 N. Post.	1	1/2	1	3/4	5/8		36	
Sept 7 06	Golden Gate Imp't. Co.	72973		W. S. 95 N. Post.	1	5/8	1	3/4	5/8		38	
Oct 10	J. J. Beane	73099		43 N. Sutter	1	5/8	1	5/8	5/8		8	
"	Olson Market	72960		E S 50 S Geary	1	1/2	1	3/4	5/8		8	
"	Grauman	72856	397 Fillmore	92 S Page	1	1/2	1	3/4	5/8		7	
"	W. B. Hines	57944	799 Oak	S. E. cor Oak St	1	1/2	1	3/4	5/8		8	
"	W. B. Sutter	72979	1834	E S 120 N Sutter	1	1/2	1	3/4	5/8		9	
"	W. B. Sutter	69735	1820		1	1/2	1	3/4	5/8		9	
"	W. B. Sutter	61107	1824		1	1/2	1	3/4	5/8		8	
"	W. B. Sutter	61106	1822		1	1/2	1	3/4	5/8		8	
Dec 5 1906	do				1	1/2	1	3/4	5/8		36	
Dec 15 1906	do				1	1/2	1	3/4	5/8		36	



V

Steam

Street

DATE	NAME	WATER NO.	STREET NO.	LOCATION	CORPORATION STOP		STOP COCK		LEAD PIPE		IRON PIPE	
					No.	Size	No.	Size	Size	Feet	Size	Feet
		72868	548-56	E. S. 52 S of Fall	1	3/4	1	3/4	3/4		8	
		73088	2126-40	" 6 S of Greenwich	1	5/8	1	5/8	5/8		7	
		73090		" 81 " " "	1	5/8	1	5/8	5/8		7	
		68840		" abt 40 S of Geary	1	1/2	1	1/2	1/2		8	
		74098		S. W. Sutter St.						(4' connection)		
		72985		E. S. 125 N of Sutter St			1	2			2'-0"	
		73095	3306-8	N. E. Lombard	1	1/2	1	3/4	5/8		7	
Oct. 12 1907	Madalene Zappi	73095	3306-8	Retap 7/18/29 Retap 3-24-26	1	3/4	1	3/4	5/8		8	
Feb. 22 1908	R. Romeo	73096	3224	E. S. 100 N. of Lombard	1	1/2	1	3/4	5/8		37	
75	Marinovici	73060	2839-41	N. S. 82 S of Green			2	1/2	1/2		8	
April 15 1918	Luigi Lyons	73097	2101	W. Chestnut	1	3/8	1	3/4	5/8		87	
May 16 1904	B. Franceseoni	73081	<del>3043-5</del> <del>3045</del>									
July 25 1905	Condon and Bard	73064		W. S. 27 S Green	1	1/2	1	1/2	5/8		38	
	Emerson	73098	3326	Retap 7/18/29 Retap 2/17/24	3/4	1/2	1	3/4	5/8		8	
	G. Clark	73100	3035-57	N. S. 70 S of Sutter	1	1/2	1	3/4	5/8		34	35
July 10 1909	Madison + Burke	36664		W. Geary	1	1/2	1	1/2	1/2		1	1/2-3
July 12 1909	J. Looney	73102	431	N. S. 165 N. Page St.	1	1/2	1	3/4	1/2		1	1/2-7
Oct 31 09	United Bldg. Supply	73103	1580-90	E. S. 90 S. of Geary	1	1/2	1	1/2	1/2		1	3/4-6
Feb 5 1910	Otto Metzger	73105	340	E. S. 150 N. Haiglet	1	5/8	1	3/4	5/8		1	3/4-6
March 11/10	Looney	73106		E. S. 32 S Valley	1	1/2	1	1/2	1/2		1	1/2
May 25 1911	H. F. Larkos	73107		W. E. Waller.				3/4	Service			
Nov 2	H. G. Keenan	73109	445-9	W. S. 81 N Page				3/4	"			
Apr 1 1912	G. J. Keenan	73110	300 Webster	W. Page				3/4	"			
June 5	Robt E Power	73111	3212	E. S. 110 N Greenwich				3/4	"			
Sept 13	Jos. Bozzaro	73113	3312	Retap 7/18/29 50 Lombard				3/4	"			
Jan 4 1913	J. B. Reite		1431	W. Greenwich				3/4	"			
Feb. 13	P. Carmignani	39020		W. Greenwich				3/4	"			
	P. Carmignani	39019	2300 Greenwich	"				3/4	"			
Jan 28 1914	Jos Murillo	73115	3314	E. S. 75 N. Lombard				3/4	"			
June 20/14	Waters	72994	1910-12					3/4	"			
" 20/14	Gas May	73116		W. S. 40 N Union				3/4	"			
July 9 1915	J. H. Hemanov.	73123		E. S. 87 N. Union				3/4	"			
Oct 4	"	73134		" 137 "				3/4	"			
	"	73132		" 137 "				3/4	"			
Nov 18/15	L. Leguillo			W. S. 76 N. Greenwich				1"	"			
Dec. 23-1915	J. S. Klimm	77962		E. S. 35 S Jackson				3/4	"			
Aug 12/16	Jos Little			W. S. 100 S Green				3/4	"			
Oct 9/16	"	73094	3240					3/4	"			
Nov 8/16	H. J. Lander			E. E. Jackson				1"	"			June 23/17
June 21/18	E. Peterson les			W. E. Washington				3/4	"			Nov 14/18
	M. A. Kellert	91341	2523	See 24 Vol 7 page 84				3/4	"			

# Service Pipe Record.

## DIRECTION OF TAP.

20 N of E line St  
 19 " " " " "  
 19 " " " " "  
 21 " " " " "  
 22 1/2 N of E line St  
 20 " " " " "  
 18 S. of N. line St.  
 X 20 W E line St  
 X 20 W E Lombard  
 20 W of E line of St.  
 19 N. S. line St.  
 20 W. E. line St  
 20 N of E Line St  
 20 N of E line St  
 21 N of E line St  
 20 N of E line Steiner  
 20 N. " E. line St.  
 20 N. of E. line St  
 19 N. of E. line St  
 19 " " " " "  
 20 " " " " "  
 21 " " " " "  
 19 " " " " "  
 18 " " " " "  
 20 " " " " "  
 20 " " " " "  
 6 S W " " "  
 6 " " " " "  
 20 WE " " "  
 21 " " " " "  
 20 " " " " "  
 20 " " " " "  
 20 " " " " "  
 20 " " " " "  
 22 E W " " "  
 22 W E " " "  
 20 " " " " "  
 14 E W " " "  
 21 S W " Jackson  
 28 NE " St  
 21 NE " "

13 N of S line lot  
 36 " " " " "  
 61 " " " " "  
 58 " " " " "  
 71 " " " " "  
 5 S of N line bldg  
 30 N. of E. line lot  
 3 N S St " Steiner  
 7 N of N. line of lot  
 5. S. N. line lot  
 19 N. S Line Lot  
 28 N S line lot  
 28 N S line lot  
 16 S. N. " lot  
 1 N. S. line lot  
 7 S. N. line lot  
 3 N of S " "  
 41 S W " "  
 24 S W " "  
 8 N S " "  
 16 W S line lot  
 3 E W " "  
 2 " " " "  
 54 S W line lot

52 S of Hill  
 35 S of Greenwich  
 60 " " "  
 41 S of Geary St.  
 69 S of Sutter St.  
 115 N of Sutter St. S of Wash  
 2 N. of E. line of Steiner  
 114 ~~W~~ N Lombard  
 91 S. Green 8'  
 214 E. of Pierce 1 1/2 Main  
 26. S. of Fulton 6' Main  
 37 S. of Green St 8' Main  
 132 S. of Lombard  
 67 S. Fulton 6' Main  
 5 S of Geary  
 116 N. Page St.  
 99 S. of Geary  
 145 N. of Hayes  
 50 S of Vallejo  
 31 N Waller.  
 83 " Page.  
 77 S d.  
 2 S W Greenwich  
 1 N. Lombard.  
 100 S. O'Farrell  
 26 W. Steiner  
 27  
 79  
 8 W. Lombard.  
 126 N. Bush.  
 14 N Union  
 121 " "  
 154 " "  
 109 " "  
 91 " Greenwich  
 52 S Jackson  
 130 " Green  
 63 " Lombard  
 48 E. Steiner  
 145 S Washington  
 83 " Pacific



# Service Pipe Record.

2060

DIRECTION OF TAP.

No.	Direction of Tap	Address / Location
20	N of S line St	39 N of S line lot
22	N of S line St	20 N of S line lot West side 1 E of 25 <sup>th</sup> St
28	N of S line St	47 N of S line lot
28	N of S line St	16 N of E line 25 <sup>th</sup>
28	N of S line St	141 S of Clement
28	N of S line St	202 S Irving St
28	N of S line St	9 W - 25 <sup>th</sup> Ave
19	N of S line St	123 N of S line lot
20	N of S line St	276 S. Cult
20	N of S line St	173 S. A.
20	N of S line St	202 S. J.
20	N of S line St	20 N of S. J. St
20	N of S line St	168 N. Cult
20	N of S line St	110 N. Lake
20	N of S line St	288 N. California
20	N of S line St	307 S. do.
20	N of S line St	128 N. J.
20	N of S line St	136 N. J.
20	N of S line St	on N line S.
20	N of S line St	214 1/2 S. J.
20	N of S line St	213 S. J.
20	N of S line St	233 S. H.
20	N of S line St	113 1/2 N. J.
20	N of S line St	229 N. Clement
20	N of S line St	230 N. Clement
20	N of S line St	304 do.
20	N of S line St	105 S.
20	N of S line St	106 S.
20	N of S line St	202 S. J.
20	N of S line St	65 1/2 Cult
20	N of S line St	69 N of Lake 303 S West clay
20	N of S line St	26 1/2 S. J.
20	N of S line St	239 Greeny
20	N of S line St	243 Greeny
20	N of S line St	215 S.
20	N of S line St	139 do.
20	N of S line St	134 do.
20	N of S line St	265 N. A.
20	N of S line St	266 N. A.
20	N of S line St	290 S. J.
20	N of S line St	285 S. J.
20	N of S line St	197 1/2 S. J.
20	N of S line St	196 N. J.
20	N of S line St	245 N. Lake
20	N of S line St	244 N. Lake
20	N of S line St	260 N. Greeny
20	N of S line St	5 N. N.
20	N of S line St	128 S. Lake
20	N of S line St	75 S. Lake
20	N of S line St	106 S. K.
20	N of S line St	236 S. J.
20	N of S line St	263 N. J.
20	N of S line St	207 N. A.
20	N of S line St	288 S. J.
20	N of S line St	202 N. K.
20	N of S line St	203 N. K.
20	N of S line St	424 N. West clay
20	N of S line St	263 S. A.
20	N of S line St	158 1/2 N. J.
20	N of S line St	149 N. J.
20	N of S line St	16 SW line lot
20	N of S line St	8 N of S line lot
20	N of S line St	16 SW line lot
20	N of S line St	19 SN line lot
20	N of S line St	14 SN line lot
20	N of S line St	18 SN line lot
20	N of S line St	14 NS line lot
20	N of S line St	22 SN line lot
20	N of S line St	8 NS line lot
20	N of S line St	16 SW line lot

DATE	NAME	WATER NO.	STREET NO.	LOCATION	CORPORATION STOP		STOP COCK		LEAD PIPE		IRON PIPE
					No.	Size	No.	Size	Size	Feet	Size
		73256		77590 9-11							
		73257		77591							
				77592							
		73258		77593							
		73259		77594							
		73260		77595							
		73261		77596							
		73262									
				<del>77600</del>							
		73263		77599							
				77602							
		73264		77604							
				77603							
				77604							
				10061 29-31							
				20013 21							
		73265		77605							
		73267		77606							
		73266		77606							
				20015 36							
		73272		77612							
				46							
				77613							
				20017 48							
		73273		77614							
		73275		77615							
		73276		77616							
				77617							
		73332		77619							
		73279		77620							
		73277		77623							
		73278		77624							
		73280		77625							
		73281		77626							
		73282		77627							
		73284		77628							
				77629							
		73285		77631							
		73288		77630							
				106-8							

Annulled see Page 206 for # No

10" Water pulled for # 215

This tap July, 1901 supplied from same tap as 20013 - 215

Water induced in tap 157 & 158 in 1901  
Not tapped on New Main

Not tapped on New Main

W. E. Mission

February 14th '03.

5" P.C.

5/8 5

3" P.C.

1 1/2	1 1/2	1 1/2	1 1/2	1 1/2	46
1 1/2	1 1/2	1 1/2	1 1/2	1 1/2	44

1 1/2 \* 2/4 1/2 43

# Service Pipe Record.

2001

## DIRECTION OF TAP.

23	26	E	of	W	line	st	69	S	of	Market
23	26	E	of	W	line	st	31	S	of	Market
23	26	E	of	W	line	st	10	S	of	Market
23	26	E	of	W	line	st	5	S	of	Market
23	26	E	of	W	line	st	1	S	of	Market
23	26	E	of	W	line	st	1	S	of	Market
23	26	E	of	W	line	st	7	S	of	Market
23	26	E	of	W	line	st	1	N	of	Market
23	26	E	of	W	line	st	15	N	of	Market
23	26	E	of	W	line	st	17	S	of	Market
23	26	E	of	W	line	st	3	N	of	Market
23	26	E	of	W	line	st	11	N	of	Market
23	26	E	of	W	line	st	5	N	of	Market
23	26	E	of	W	line	st	20	S	of	Market
23	26	E	of	W	line	st	24	S	of	Market
23	26	E	of	W	line	st	17	S	of	Market
23	26	E	of	W	line	st	On line			Market
23	26	E	of	W	line	st	11	N	of	Market
23	26	E	of	W	line	st	4	S	of	Market
23	26	E	of	W	line	st	23	S	of	Mission
23	26	E	of	W	line	st	24	S	of	Mission
23	26	E	of	W	line	st	2	N	of	Mission
23	26	E	of	W	line	st	2	N	of	Mission
23	26	E	of	W	line	st	15	S	of	Mission
23	26	E	of	W	line	st	7	N	of	Mission
23	26	E	of	W	line	st	12	S	of	Mission
23	26	E	of	W	line	st	1	N	of	Mission
23	26	E	of	W	line	st	18	S	of	Mission
23	26	E	of	W	line	st	18	S	of	Mission
23	26	E	of	W	line	st	21	S	of	Mission
23	26	E	of	W	line	st	19	S	of	Mission
23	26	E	of	W	line	st	18	S	of	Mission
23	26	E	of	W	line	st	23	S	of	Mission
23	26	E	of	W	line	st	24	S	of	Mission
23	26	E	of	W	line	st	24	S	of	Mission
23	26	E	of	W	line	st	24	S	of	Mission
23	26	E	of	W	line	st	7	S	of	Mission
23	26	E	of	W	line	st	3	S	of	Mission
23	26	E	of	W	line	st	23	S	of	Mission
23	26	E	of	W	line	st	5	S	of	Mission



# Service Pipe Record.

## DIRECTION OF TAP.

Tap No.	Direction	Location	Notes	Distance	Location
23 25	E	of W line st	5 S of S line Lot	165	S of Mission
23 18	E	of W line st	<del>9 S of S line lot</del>	108	S of Mission
23 25	E	of W line st	7 S of S line Lot	137	S of Mission
23 17	E	of W line st	<del>26 S of S line Lot #17</del>	215	S of Mission
23 17	E	of W/E line st	5 S of S line Lot	261	S of Mission
23	E	of W line st	13 S of N line lot	288	S of Mission
20 23	E	of W line st	68 S of S line Lot	71	S of Howard
20 25	E	of W line st	20 S of S line Lot	2018	S of Howard
20	E	of W line st	31 S of S line Lot	161	N of Howard
1	W	of E line st		28	N of S line Howard
20	E	of W line Howard	19 S of S line Lot	3	S of Howard
20	E	of W line st	4 S of S line Lot	43	S of Howard
20	E	of W line st	7 S of S line Lot	68	S of Howard
20	E	of W line st	7 S of S line Lot	51	S of Howard
20	E	of W line st	10 S of S line Lot	84	S of Howard
20	E	of W line st	23 N line lot	97	S of Howard
20	E	of W line st	22 S of S line Lot	46	S of Howard
20	E	of W line st	4 S of S line lot	311	S of Howard
24	E	of W line st	5 S of S line Lot	118	S of Howard
20	E	of W line st	15 S of S line Lot	140	S of Howard
23	E	of W line st	18 S of S line Lot	248	S of Howard
20	E	of W line st	3 S of S line Lot	233	S of Howard
20	E	of W line st	29 S of S line Lot	261	S of Folsom
20	E	of W line st	7 S of S line Lot	181	S of Folsom
20	E	of W line st	15 S of S line Lot	172	S of Folsom
22	E	of W line st	2 S N line Lot	183	N of Folsom
25	E	of W line st		181	N of Folsom
24	E	of W line st	15 S of S line Lot	113	N of Folsom
20	E	of W line st		124	N of Folsom
22	E	of W line st		92	N of Folsom
22	E	of W line st		113	N of Folsom
22	E	of W line st		61	N of Folsom
18	E	of W line st		41	N of Folsom
24	S	of N line Folsom	6 S of S line Lot	8	W of Stewart
24	E	of W line st	18 S of S line Lot	73	N of Folsom
26	S	of S line Folsom		18	S of Howard
20	E	of W line st	30 S of S line Lot	24	N of Folsom
25	E	of W line st	15 S of S line Lot	178	N of Folsom
25	E	of W line st		379	N of Folsom

DATE	NAME	WATER NO.	STREET NO.	LOCATION	CORPORATION STOP.		STOP COCK.		LEAD PIPE.		IRON PIPE.	
					No.	Size	No.	Size	Size	Fect.	Size	Fect.
	R. B. Partridge	20068	14	Bastment	1	3/8	1	1/2	1/2	8		
	J. Partridge	20000	47		1	1/2	1	3/4	5/8	9	3/4	
	J. Partridge	20072	47-4	W.S. 140 N. Mission	1	1/2	1	3/4	5/8	9		
	Wm. Sims	77637		W.S.	1	3/8	1	1/2	1/2	9		
	G. T. Wilson	20065	144		1	3/8	1	1/2	1/2	4		
	J. P. Rada	19999		N. W. Harrison	1	3/8	1	1/2	1/2	43		
	J. H. Ohlson	77656	37		1	3/8	1	1/2	1/2	43		
	J. H. Ohlson	77655			1	5/8	1	5/8	5/8	7		
	J. H. Ohlson	20054	238		1	1/2	1	1/2	1/2	40		
	J. H. Dean	20046	17 1/2		1	1/2	1	1/2	1/2	41		
	E. M. Lerner	20057	47	2001 50. S. Main St. N. 147	1	5/8	1	3/4	5/8	42		
	E. P. Lienthal	19995	53-0	E.S. 137 N. Mission	1	1/2	1	1/2	1/2	42		
	H. H. Deott	19996	241		1	1/2	1	1/2	1/2	42		
	H. H. Deott	19997	243									
	Brue Brown Co	77607	34	36 Elevator								
	Lead Service			S.O. at Main Opp #760 N. 2	✓							
	Lead Service			S.O. at Main N.D. Opp #106	✓							
	Lead Service			S.O. at Main E.D. Opp #161	✓							
	Lead Service			S.O. at Main E.D. Opp #55	✓							
	Lead Service			S.O. at Main E.D. Opp #547	✓							
	Lead Service			S.O. at Main N.D. Opp #2	✓							
	Lead Service			S.O. at Main E.D. Opp 239	✓							
	J. F. Boyd	19970		E.S. N. Mission	1	1/2 x 5/8	1	5/8	5/8	43		
	J. F. Boyd	77640			1	1/2 x 5/8	1	5/8	5/8	43		
	J. B. Rider	19965	245		1	1/2 x 5/8	1	5/8	5/8	45		
	J. F. Boyd	19968		E.S. S. Market	1	1/2 x 5/8	1	5/8	5/8	42		
	A. W. Scott	77662	251-2		1	1/2 x 5/8	1	5/8	5/8	42		
	A. W. Scott	77667	253		1	5/8 x 3/4	1	o.c.	3/4	2		
	H. H. Dana	77668	40	W.S. 150 N. of Mission	1							
	H. H. Dana	73495		W.S. 196 S. Mission	1							
	H. H. Dana	77671			1	1/2	1	3/4	5/8	8		
	H. H. Dana	73294										
	H. H. Dana	77672	114									
	Peoples Express Co.											
	Borgfeldt & Trapp Co	73286	109	E.S. 80 S. Mission	1	5/8	1	3/4	5/8	2		
	Borgfeldt & Trapp Co			45								
	Geo. Howard	73298	138	Stewart W.S. 2505	1	1/2	1	4/2	1/2	9		
	Borgfeldt & Trapp Co	73287		E.S. 50 S. Mission	1	1/2	1	1/2	1/2	3		
	W. G. Stafford	73317		W.S. 220 S of Howard	1	3/4	1	3/4	3/4	8.		
	Fisherman Protective Union	73274		E.S. 50 N. of Mission	1	1/2	1	1/2	1/2	4		
	E. A. Howard	73299	140	W.S. 230 S. Mission	1	1/2	1	1/2	1/2	8.		
	E. A. Howard	77679		E.S. 150 N. Howard	1	5/8	1	3/4	5/8	42		
	Wm. Perry & Co			W. Stewart	1	1 1/2 x 5/8	1	5/8	1/2	8		
	Wm. Perry & Co	73282										
	Wm. Perry & Co	73293										
	Wm. Perry & Co	73280		E.S. 137 S. Mission					2 1/2			

# Service Pipe Record.

## DIRECTION OF TAP.

23	E	of	W line	St	15	N	of	S line	Lot	155	N	of	Mission
23	E	of	W line	St	4	S	of	N line	Lot	140	N	of	Mission
23	E	of	W line	St	2	S	of	N line	Lot	197	N	of	Mission
20	E	of	W line	St	2	S	of	N line	Lot	2138	S	of	Howard
20	E	of	W line	St	4	S	of	N line	Lot	233	S	of	Howard
20	E	of	W line	St	1	S	of	N line	Lot	207	N	of	Howard
30	E	of	E line	Stewart						174	N	of	Garrison
20	E	of	W line	St	2	S	of	N line	Lot	252	N	of	Tolson
22	E	of	W line	St	29	S	of	N line	Lot	261	N	of	Tolson
20	E	of	W line	St	18	S	of	N line	Lot	257	N	of	Tolson
20	E	of	W line	St	2	S	of	N line	Lot	143	S	of	Market
23	E	of	W line	St	2	N	of	D line	Lot	140	S	of	Market
20	E	of	W line	St	13	N	of	D line	Lot	137	S	of	Market
20	E	of	W line	St	23	S	of	N line	Lot	151	N	of	Mission
21	E	of	W line	St	21	N	of	D line	Lot	344	N	of	Tolson
20	E	of	W line	St	9	S	of	N line	Lot	207	N	of	Tolson
20	E	of	W line	St	10	S	of	N line	Lot	206	N	of	Tolson
20	E	of	W line	St	16	S	of	N line	Lot	266	S	of	Market
20	E	of	W line	St	28	S	of	N line	Lot	287	S	of	Market
20	E	of	W line	St	7	S	of	N line	Lot	10			
20	E	of	W line	St	7	S	of	N line	Lot	7			
20	E	of	W line	St	7	S	of	N line	Lot	11			
20	E	of	W line	St	41	S	of	N line	Lot	11			
20	E	of	W line	St	22	S	of	N line	Lot	225			
23	E	of	W line	St	3	S	of	N line	Lot	277	N	of	Mission
20	E	of	W line	St	16	N	of	S line	Lot	153	N	of	Tolson
31	E	of	W line	St	3	N	of	D line	Lot	117	N	of	Mission
23	E	of	W line	St	20	S	of	N line	lot	71	N	of	Tolson
23	E	of	W line	St	21	S	of	N line	lot	73	N	of	Tolson
22	E	of	W line	St	1	S	of	N line	lot	70	N	of	Tolson
23	E	of	W line	St						227	N	of	Mission
23	E	of	W line	St						196	S	of	Mission
23	E	of	W line	St						165	S	of	Mission
23	E	of	W line	St						78	S	of	Mission
23	E	of	W line	St						58	S	of	Mission
23	E	of	W line	St						258	S	of	Mission
23	E	of	W line	St						60	S	of	Mission
24	E	of	W line	St						59	S	of	Mission
23	E	of	W line	St						197	S	of	Howard
23	E	of	W line	St						76	N	of	Mission
23	E	of	W line	St						276	S	of	Mission
23	E	of	W line	St						156	N	of	Howard
23	E	of	W line	St						123	N	of	Howard
23	E	of	W line	St						32	S	of	Mission
23	E	of	W line	Stewart						180	S	of	Mission
20	E	of	W line	St						177	S	of	Mission

DATE	NAME	WATER NO.	STREET NO.	LOCATION	CORPORATION STOP.		STOP COCK.		LEAD PIPE.		IRON PIPE.	
					No.	Size.	No.	Size.	Size.	Feet.	Size.	Feet.
		77881										
Mar	W. Hancock	77882		S.O. & Water Co. used for Stockton & Calif. W.	1	1/2	1	1/2	3/4	10		
July	E. O. Layman	77884			1	1/2	1	1/2	5/8	10		
July	E. O. Layman	77885			1	1/2	1	1/2	5/8	10		
July	B. M. Rye	77889	4-10		1	1/2	1	1/2	3/4	10		
April	S. Reinsteim	77888	9		1	1/2	1	1/2	3/4	10		
July	L. Bignany	77888	9		1	1/2	1	1/2	3/4	10		
Nov	J. Sigel	77898	12-14		1	1/2	1	1/2	3/4	10		
Aug	E. D. Keyes	77892	47-9						2" DB	2"	11	
Aug	E. D. Keyes et al	77896	39						3" DB	2"	11	
Aug	E. D. Keyes et al	77890			1	1/2	1	1/2	3/4	10		3/4
Nov	Alex Levy	77894	16-18		1	1/2	1	1/2	3/4	10		
Nov	Geo R. Monroe	77897	47-49		1	1/2	1	1/2	3/4	10		3/4
July	C. Roziere	77895	45		1	1/2	1	1/2	3/4	10		3/4
Dec	L. Zimmerman	77895							3/4	10		3/4
Dec	L. Funkenstein	77899	43		1	1/2	1	1/2	3/4	10		3/4
May	W. J. Somers	77900										
Nov	Geo. Reed	77900										
Sept	Gambanus Bilt Co	77901										
May	Jno. Shannon	77894	27	March 10-02 (C)	1	1/2	1	1/2	3/4	10		
July	E. M. Misk	77902	11									
April	Wm Shields	77903	100		1	1/2	1	1/2	3/4	10		3/4
April	Hayman Bros	77904	101		1	1/2	1	1/2	3/4	10		3/4
Nov	Jno. Kammet	77905	102		1	1/2	1	1/2	3/4	10		3/4
Nov	Hayman Bros	77905	105		1	1/2	1	1/2	3/4	10		3/4
Nov	B. D. Dean	77907	104	Stock P.O. Water Co. used for #608	1	1/2	1	1/2	3/4	10		3/4
Nov	Hayman Bros	77909	105						2" DB			
March	Hayman	1660	105									
April	E. Blosson	77910	115		1	1/2	1	1/2	3/4	10		3/4
Nov	Hayman Bros	77912	108									
Nov	H. A. Mattson	77913	108		1	1/2	1	1/2	3/4	10		3/4
Nov	Hayman Bros	77914	109									
July	H. S. Horaskeil	77915	123		1	1/2	1	1/2	3/4	10		3/4
Nov	Hayman Bros	77906	104		1	1/2	1	1/2	3/4	10		3/4
Jan	Wm Shields	1667	104									
Nov	Jno. Nughtingale	77914	113	Old tap & now used for #10	1	1/2	1	1/2	3/4	10		3/4
July	Wm Shields	77908	110									
Feb	Wm Shields	77921	106		1	1/2	1	1/2	3/4	10		3/4
Nov	J. Anderson	1668	115-17		1	1/2	1	1/2	3/4	10		3/4
Nov	Geo. L. Patton	1669	119									

S.O. at main in use

Stock P.O. Water Co. used for #608

Service cut out from table 6/22  
 connected to 77912 supplied #4.P.

Old tap & now used for #10

# Service Pipe Record.

## DIRECTION OF TAP.

St. No.	Dir.	Line	St.	St. No.	Dir.	Line	St.	St. No.	Dir.	Line	St.
20	E	W	St	2	S	W	lot	37	W	Ellis	
20	E	W	St	29	S	W	lot	47	W	Stockton	
20	E	W	St.	13	S	W	lot	60	W	Ellis	
20	E	W	St.	28	S	W	lot	65	W	Ellis	
20	E	W	St.	8	S	W	lot	38	W	Ellis	
20	E	W	St.	11	N	S	lot	57	W	Ellis	
20	E	W	St.	19	N	S	lot	192	W	O'Farrell	
20	E	W	St.	20	S	W	lot	56	W	Ellis	
20	E	W	St.	25	S	W	lot	28	W	Ellis	
20	E	W	St.	9	S	W	lot	95	W	Ellis	
20	E	W	St.	14	N	S	lot	142	W	O'Farrell	
20	E	W	St.	2	N	S	lot	25	W	Ellis	
20	E	W	St.	12	S	W	lot	205	W	O'Farrell	
20	E	W	St.	4	N	S	lot	108	S	O'Farrell	
20	E	W	St.	2	N	S	lot	105	S	O'Farrell	
20	E	W	St.	1	N	S	lot	105	S	O'Farrell	
18	S	N	O'Farrell	12	S	W	lot	123	S	O'Farrell	
20	E	W	St.	2	N	S	lot	100	S	O'Farrell	
20	E	W	St.	2	N	S	lot	64	S	O'Farrell	
20	E	W	St.	1	N	S	lot	85	S	O'Farrell	
20	E	W	St.	30	E			30	E	Stockton	
22	S	N	O'Farrell	12	S	W	lot	42	S	O'Farrell	
20	E	W	St.	2	N	S	lot	39	S	O'Farrell	
20	E	W	St.	2	N	S	lot	40	S	O'Farrell	
20	E	W	St.	4	S	W	lot	38	W	Stockton	
20	E	W	St.	26	S	W	lot	131	N	Ellis	
20	E	W	St.	81	S	W	lot	43	E	Stockton	
20	E	W	St.	151	S	W	lot	58	W	O'Farrell	
20	E	W	St.	50	S	W	lot	39	N	O'Farrell	
20	E	W	St.	52	S	W	lot	59	N	O'Farrell	
20	E	W	St.	48	S	W	lot	60	N	O'Farrell	
20	E	W	St.	73	S	W	lot	65	N	O'Farrell	
20	E	W	St.	58	S	W	lot	80	N	O'Farrell	
20	E	W	St.	65	S	W	lot	48	N	O'Farrell	
20	E	W	St.	36	S	W	lot	45	N	O'Farrell	
20	E	W	St.	27	S	W	lot	105	N	O'Farrell	
20	E	W	St.	35	S	W	lot	100	N	O'Farrell	
20	E	W	St.	21	S	W	lot	116	N	O'Farrell	
20	E	W	St.	83	S	W	lot	110	N	O'Farrell	
20	E	W	St.	9	N	S	lot	108	N	O'Farrell	
20	E	W	St.	14	S	W	lot	117	N	O'Farrell	
20	E	W	St.	9	N	S	lot	56	N	O'Farrell	
20	E	W	St.	55	S	W	lot	129	S	O'Farrell	
20	E	W	St.	82	S	W	lot	135	S	O'Farrell	

DATE	NAME	WATER NO.	STREET NO.	LOCATION	CORPORATION STOP		STOP COCK		LEAD PIPE		IRON PIPE	
					No.	Size	No.	Size	Size	Feet	Size	Feet
	Inc. S. Seddie	1670	121		1	1/2	1	1/2	1/2			
	W. S. Sillton	1641	123		1	1/2	1	1/2	1/2			
	City County of St. Louis	73375	77925	Entire N. Side	3" gate	cut out	9/10/14	also 1" conn. off	2"			
	W. S. Watterson	1643	202 1/2		1	1/2						
	W. S. Watterson	16207	202		1	1/2						
	Wm. F. Wilson	16447	204		1	1/2						
	Madison	73571	77923	Retap Dec 1/17	1	3/4	1	3/4	3/4	4	3/4	
	L. B. Sharp	73580	77924	APR 26 1905	1	3/4	1	3/4	5/8	33	3/4	
	Chas. Schroth	73381	77929	Jan 23/14	1	1/2	1	1/2	1"	10		
	Jan Boucher		77922	Relat 5/27/14	1/2	3/4						
	Wingarten		77922	annulled for #46875 Dec 1/17								
	Wingarten		77935	annulled for #46875 Dec 1/17								
	Dr. Simpson	1649	300		1	1/2						
	Lamy	1680	302									
	Est of Dani Stern	1681	304									
	Est of S. Stern	1943	304									
	Est of S. Stern	1940	304									
	M. Sachs	1944	306									
	M. Sachs	1682	306									
	M. Sachs	1941	306									
	M. Friedman Co	1684	306									
	Pattison Co	1681	308									
	Fraser Keefer	1683	310									
	H. Windel	1684	308-10									
	Windell Co	1942	307									
	J. Middleton	1689	311									
	S. Herman	1685	312									
	Thos. Holm	73571	77943	Retapped Aug 21/19	1	1/2	1	1/2	1/2	8		
	S. Herman	1686	315									
	Jno. Wendt	1687	315									
	S. Rosensthal	1689	316									
	S. Dolan	1690	317									
	S. S. Meyers	1692	319									
	Thos. Holm	1691	318									
	L. Koselau	1693	321									
	Wm. Mengel	1694	400									
	Mrs. Hutchings	77955	402	annulled								
	S. Davis	1696	404									
	Wm. Mengel	1694	408									
	Wm. Mengel	77957	413									
	Wm. Mengel	1697	413									

Entire N. Side 3" gate cut out - 9/10/14 - also 1" conn. off - 2" co

Retap Dec 1/17 APR 26 1905

Relat 5/27/14 1/2" gate

annulled for #46875 Dec 1/17

ret. to 1 1/2"

April 1906

Retapped Aug 21/19 March 15 1909

20 and water to used for 18 Posh.

annulled

215 ft. line cut Oct 15/02 1 1/2" l.c. 133 ft. water

Natalia apts

Retap Oct 27/14 1 1/2"

# Service Pipe Record.

## DIRECTION OF TAP.

20	E of W line St.	100	N of D line Lot	39	S of Geary
20	E of W line St.	173	N of D line Lot	16	S of Geary
New 2" Tap Savatory 24	185 W line Stockton	10 1/2	SW line Union Sq. Ave	<del>204</del>	<del>N of Stockton</del>
20	E of W line St.	6	N of D line Lot	29	N of Geary
20	E of W line St.	54	N of D line Lot	55	N of Geary
20	E of W line St.	7	N of D line Lot	30	N of Geary
20	E of W line St.	11	N of D line Lot	63	N of Geary
11	E of W line St.	17	N of D line Lot	48	N of Geary
X	E of W line St.	14	S of D line Lot	75	N of Geary
20	E of W line St.	12	N of S line Lot	42	S of Geary
20	E of W line St.	22	W of E line lot	50	E of Geary
18	N of S line Post	3	N of D line Lot	23 1/2	S of Geary
3"	20 E of W line St.	8	N of E line Lot	42	N of Geary
20	E of W line St.	21	S of A line Lot	27	N of Geary
20	E of W line St.	13	N of S line lot	61	N of Geary
20	E of W line St.	11	N of D line Lot	34	N of Geary
2 1/2"	24 E of W line St.	31	S of Stockton Pl.	60	N of Geary
20	E of W line St.	30	S of N line lot	91	N of Geary
20	E of W line St.	30	S of N line lot	92	N of Geary
24	E of W line St.	43	N of S line lot	43	N of Geary
1 1/2"	24 E of W line St.	103	N of S line lot	103	N of Geary
23	E of W line St.	86	N of S line lot	86	N of Geary
23	E of W line St.	116	N of S line lot	116	N of Geary
23	E of W line St.	25	S of N line lot	29	N of Geary
23	E of W line St.	1	S of D line Lot	11	N of Geary
23	E of W line St.	8	S of D line Lot	111	N of Geary
21	E of W line St.	6	S of D line Lot	40	N of Geary
21	E of W line St.	2	S of D line Lot	76	N of Geary
21	E of W line St.	1	S of N line Lot	62	N of Geary
21	E of W line St.	3	S of D line Lot	48	N of Geary
21	E of W line St.	11	S of D line Lot	96	N of Geary
21	E of W line St.	1	S of N line lot	22	N of Geary
21	E of W line St.	5	N of S line lot	26	N of Geary
21	E of W line St.	5	N of S line lot	16	N of Geary
21	E of W line St.	1	S of N line lot	116	N of Geary
21	E of W line St.	1	S of N line lot	29	N of Geary
19	E of W line St.	0	N of S line lot	61	N of Geary
19	E of W line St.			101	N of Geary
19	E of W line St.			193	N of Geary
22	E of W line St.			149	N of Geary



# Service Pipe Record.

DIRECTION OF TAP.

19	E	of	W	line	St.			42	S	of	Bush
<del>18</del>	<del>W</del>	<del>of</del>	<del>E</del>	<del>line</del>	<del>St.</del>			<del>40</del>	<del>N</del>	<del>of</del>	<del>Bush</del>
17	W	of	E	line	St.			67	N	of	Bush
17	W	of	E	line	St.			72	N	of	Bush
17	W	of	E	line	St.			114	N	of	Bush
17	W	of	E	line	St.			119	N	of	Bush
17	W	of	E	line	St.			122	N	of	Bush
17	W	of	E	line	St.			117	S	of	Pine
18	W	of	E	line	St.			118	N	of	Bush
17	W	of	E	line	St.			76	S	of	Pine
17	W	of	E	line	St.			56	S	of	Pine
18	W	of	E	line	St.			29	S	of	Pine
17	W	of	E	line	St.			18	S	of	Pine
17	W	of	E	line	St.			119	N	of	Bush
18	W	of	E	line	St.			33	N	of	Pine
16	W	of	E	line	St.			83	N	of	Pine
16	W	of	E	line	St.			<del>106</del>	<del>S</del>	<del>of</del>	<del>California</del>
10	W	of	E	line	Prospect Pt.			<del>103</del>	<del>S</del>	<del>of</del>	<del>California</del>
21	W	of	E	line	St.	Prospect Pt.	4	<del>102</del>	<del>S</del>	<del>of</del>	<del>California</del>
21	W	of	E	line	St.			<del>103</del>	<del>S</del>	<del>of</del>	<del>California</del>
21	W	of	E	line	St.			<del>63</del>	<del>S</del>	<del>of</del>	<del>California</del>
18	W	of	E	line	St.			<del>77</del>	<del>S</del>	<del>of</del>	<del>California</del>
25	S	of	N	line	beal			42	N	of	Stockton
16	W	of	E	line	St.			46	W	of	California
16	W	of	E	line	St.			32	N	of	California
16	W	of	E	line	St.			92	N	of	California
20	W	of	E	line	St.			79	N	of	California
16	W	of	E	line	St.			112	N	of	California
16	W	of	E	line	St.			<del>100</del>	<del>102</del>	<del>N</del>	<del>California</del>
18	W	of	E	line	St.			131	109	S	Sacto
18	W	of	E	line	St.			112	S	of	Sacto
16	W	of	E	line	St.			109	<del>100</del>	<del>S</del>	Sacto
16	W	of	E	line	St.			77	S	of	Sacto
16	W	of	E	line	St.			104	S	of	Sacto
16	W	of	E	line	St.			113	S	of	Sacto
16	W	of	E	line	St.			77	S	of	Sacto
16	W	of	E	line	St.			51	S	of	Sacto
16	W	of	E	line	St.			31	S	of	Sacto
16	W	of	E	line	St.			7	S	of	Sacto
16	W	of	E	line	St.			35	S	of	Sacto
21	W	of	E	line	St.			62	N	of	Pine
21	W	of	E	line	St.			<del>77</del>	<del>N</del>	<del>of</del>	<del>Pine</del>
16	W	of	E	line	St.			58	N	of	Pine
16	W	of	E	line	St.			70	N	of	Pine
21	W	of	E	line	St.			58	N	of	Pine
16	W	of	E	line	St.			36	W	of	Sacto

15 W of S line lot

4 S of W line Belg

4 W of S line Belg

17 S of W line Belg

1 W of S line lot

6 W of S line Belg

2 W of S line lot

8 W of S line Belg

4 W of S line Lot # 33 Prospect Pt.

3433 S of N line lot

8 to S line lot

2 S of W line St.

1 S of W line Belg

~~on S line of lot~~

~~2 S of W line Belg~~

~~4 S of W line lot~~

~~on W line of lot~~

1 S of W line lot

5 W of S line lot

W S line

2 S of W line lot

2 S of W line lot

on S line of lot

36 W of S line

6

a

V

2' Crocker

Street

DATE	NAME	WATER NO.	STREET NO.	LOCATION.	CORPORATION STOP.		STOP COCK.		LEAD PIPE.		IRON PIPE.	
					No.	Size.	No.	Size.	Size.	Feet.	Size.	Feet.
		77995			1	1/2 + 5/8						
July 21	Don Church	16516	815		1	1/2			1/2	6		
April	L. A. Proche	77996	816 1/2		1	1/2			1/2	6		
June 20	Wm. C. Keefe	1727	817		1	1/2			1/2	6		
	Madame [unclear]	78002	810-3/4		1	1/2			1/2	6		
		73391	78000		1	1/2						
April	Wm. H. [unclear]	1749	809		1	1/2						
		73392	78003		1	1/2						
May 12	R. E. Lount	1740	811		1	1/2			1/2	5		
		78004			1	1/2			1/2	5		
May 10	W. A. Houtchinson	1741	812		1	1/2						
		73393	78005		1	1/2						
June 4	Jos. Gambier	1742	813		1	1/2			1/2	8		
June 12	Howe Cong	1743	814		1	1/2						
Sept 10	S. F. Marquard	73394	78007	813-814								
		73398	64566	900								
April 29	P. Ringen	73395	78008	902-6								
July 24	Hardy	1746	902-5									
		78009										
June 16	Barris	73401	78010	904								
June 22	Robt Carroll	73402	78011	908-10								
June 25	H. Presbey	73403	78012	913-17								
Sept 18	H. Smith	73404	78013	905-10								
Sept 15	Martha Sterling	73405	78014	925								
Dec 10	Bay Shore Began Co	73621	78016	911 1/2								
Sept 20	C. Smith	73407	78015	937								
Oct 12	Ah Wah	73408	78018	945								
June 16	A. Williams	73409	78017	944								
Sept 26	Mrs W. Wheelock	73410	78019	933-49								
Oct 16	Chas. J. [unclear]	73411	78020	946								
Nov 18	Chas. J. [unclear]	73412	78021	936-1/2								
Dec 16	L. Bertoddy	73413	78022	1000-10								
Aug 16	Macondray	73414	78024	1005								
	L. A. Paul	73415	78023	1005-9								
Oct 24	L. H. H. [unclear]	73416	78024	1011								
June 20	A. W. Bannan	73417	78025	1012								
July 16	Dr. Frequel	73632	78028	1016								
Dec 27	L. Robins	73633	78027	1017								
March 6	J. F. de [unclear]	73634	78029	1014								
June 16	S. F. Phelan	73635	78027	1034								
		73416	78031	1046								
Nov 20	S. Leonard	73417	78030	1038								
		73418	78032	1046								
	Charles	73419	78033	1076								
	A. Sheppard	73420	78034	1096								
	Mr. Washburne	73421	78035	1100-2								
	Elizabeth	73617	78036	1101								
		73618	78036	1103-5								
		73619	78037	1104-6								

service changed July 20/94

Retat. Jan 21/94

3/4 service

Feb 2/94

Nov. 24/94 (C)

1 1/2

1/2 7

# Service Pipe Record.

## DIRECTION OF TAP.

21	W	of	E	line	St	14	S	of	N	line	Lot	123	N	of	Sacto
21	W	of	E	line	St	21	N	of	S	line	lot	118	N	of	Sacto
8	E	of	W	line	Prospect							116	S	of	blay
21	W	of	E	line	St.	27	S	of	N	line	Lot	110	S	of	blay
21	W	of	E	line	St.	5	N	of	S	line	Blq	92	S	of	blay
21	W	of	E	line	St.	3	S	of	N	line	Lot	73	S	of	blay
21	W	of	E	line	St	1/2	N	of	S	line	lot	62	S	of	blay
21	W	of	E	line	St.	On	S	line	of	lot		81	S	of	blay
21	W	of	E	line	St.	On	S	line	of	lot		36	S	of	blay
21	W	of	E	line	St	On	S	line	of	lot		62	S	of	blay
14	N	of	S	line	blay							26	W	of	Stockton
16	N	of	S	line	blay							28	E	of	Stockton
15	N	of	S	line	blay							40	W	of	Stockton
20	E	of	W	line	St.	On	N	line	of	lot		48	N	of	blay
20	W	of	N	line	St.	On	S	line	of	lot		52	N	of	blay
20	E	of	W	line	St.	2	N	of	S	line	lot	49	N	of	blay
20	E	of	W	line	St.	1/2	S	of	N	line	lot	80	N	of	blay
20	E	of	W	line	St.	1	N	of	S	line	lot	48	N	of	blay
20	E	of	W	line	St.	On	S	line	of	lot		41	N	of	blay
20	E	of	W	line	St.	1/4	S	of	N	line	lot	101	S	of	Wash
20	E	of	W	line	St.	3	N	of	S	line	lot	120	N	of	blay
20	E	of	W	line	St.							31	N	of	Wash
20	E	of	W	line	St.							118	S	of	Wash
20	E	of	W	line	St.	1/2	S	of	N	line	lot	121	S	of	Wash
15	N	of	S	line	Wash	On	E	line	of	lot		62	E	of	Stockton
20	E	of	W	line	St	10	N	of	S	line	Blq	62	N	of	Wash
111	W	of			Stockton	1	N	of	W	line	lot	110	S	of	Jackson
111	W	of			Stockton	11	N	of	S	line	lot	126	S	of	Jackson
20	E	of	W	line	St	6	N	of	S	line	Blq	107	N	of	Wash
21	E	of	W	line	St.	8	S	of	N	line	lot	130-132	N	of	Wash
111	W	of			Stockton	8	S	of	N	line	lot	85	S	of	Jackson
19	W	of	E	line	St	7	S	of	N	line	lot	136.5-137	N	of	Jackson
20	E	of	W	line	St	22	S	of	N	line	Blq	124	S	of	Jackson
20	E	of	W	line	St.							128.5-101	S	of	Jackson
20	E	of	W	line	St.							93.76	S	of	Jackson
20	E	of	W	line	St							49	S	of	Jackson
20	E	of	W	line	St							40	S	of	Jackson
20	E	of	W	line	St							40	S	of	Jackson
20	E	of	W	line	St							26	S	of	Jackson
20	E	of	W	line	St							41.50	N	of	Jackson
21	W	of	E	line	St	19	S	of	N	line	lot	4	S	of	Jackson
20	E	of	W	line	St							30	N	of	Jackson
20	E	of	W	line	St	15	S	of	N	line	lot	84	N	of	Jackson
22	W	of	E	line	St							84	N	of	Jackson

DATE.

NAME.

WATER No.

STREET No.

LOCATION.

CORPORATION STOP.		STOP COCK.		LEAD PIPE.		IRON PIPE.	
No.	Size.	No.	Size.	Size.	Feet.	Size.	Feet.

			78038						
			<del>78039</del>						
		79435	78041						
		73614	<del>78040</del>						
			<del>78041</del>						
			78042						
			78044						
			<del>78043</del>						
			78043						
			<del>78044</del>						
			78047						
April	16	Rachel Landman	79731	78045	1116				
March	7	Chunman	79735	78046	1115				
		Wing Loy Sui	73420	<del>78047</del>	1142				
		Ho Barrochet	73422	<del>78048</del>	1151-3				
		Ho Horgenthau	79434	<del>78049</del>	1151				
		79434	<del>78050</del>	1154					
April	16	Bernard	60453	<del>78051</del>	1120				
Aug	11	Shueh Chen	60471	<del>78052</del>	1121-3				
April	10	L. H. Boggeshold	73423	<del>78053</del>	1122-4				
July	16	Colbourn	79749	<del>78054</del>	1125				
Nov	19	Hydenfeldt Est	73427	<del>78055</del>	1202				
Dec	6	B. E. Burrell	73428	<del>78056</del>	1200				
Aug	16	Horngt Goeffler	73605	<del>78057</del>	1201-7				
July	16	J. F. Voorbe	73436	<del>78058</del>	1208-10				
Sept	19	C. Farrela		<del>78059</del>	1220				
				78060	1220				
June	16	S. Salero	73438	<del>78061</del>	1214				
Oct	9	L. E. Sore Dept	73437	<del>78062</del>	1219				
Aug	18	H. Marquiquet	73439	<del>78063</del>	1224-26				
July	15	Lo. Collet	79425	<del>78064</del>	1224-3				
Oct	6	H. T. Hayward	73572	<del>78065</del>	1230				
Dec	16	A. L. Washell	79424	<del>78066</del>	1227-29				
July	16	A. Renhardt	73440	<del>78067</del>	1238				
Oct	16	A. Branco		<del>78068</del>	685				
Aug	22	Leyrus Wilds	73619	<del>78069</del>	1245-1245-9				
Oct	16	C. Wilson	73441	<del>78070</del>	1244				
June	11	W. S. S.	73444	<del>78071</del>	1300-108				
July	16	J. M. Hards	73445	<del>78072</del>	1317				
Dec	17	Jas. A. Jones	73446	<del>78073</del>	1319-21				
July	16	J. M. Hards	73449	<del>78074</del>	1317				
Nov	10	C. J. Duran	73451	<del>78075</del>	1327-9				
April	11	S. H. Dickenson	79884	<del>78076</del>	1345				
		W. M. S.		<del>78077</del>	1341				
		Jos. Williams	79745	<del>78078</del>	1345				
				<del>78079</del>	1345				
				<del>78080</del>	1345				

Relapped Nov 27<sup>th</sup> 1908.

Apr 12-02 (C)

W.D. 110 J Pacific

501 Pacific

July 10/01 (C)

July 13/01 (C)

July 3/01 (C) (Old tap S.O.)

Relap 11/22/27

Nov 18/01 (C)

Retap 12-13-24

Retap 12/10/32

Nov 25/01 (C)

Retapped (see 3/13 on L.P. - 22 WE - 3 NS - 98)

Retapped (see 3/13 on L.P. - 22 WE - 3 NS - 98)

Retapped (see 3/13 on L.P. - 22 WE - 3 NS - 98)

DN Broadway

July 15/01 (C)

July 3/01 (C) Old tap S.O.

July 23/01 (C)

July 23/01 (C)

July 23/01 (C)

July 23/01 (C)

July 23/01 (C)

July 23/01 (C)

July 23/01 (C)

# Service Pipe Record.

DIRECTION OF TAP.

20	E	of	W	line	St					69	N	of	Jackson
20	E	of	W	line	St.					132	N	of	Jackson
20	E	of	W	line	St.					125	S	of	Pacific
20	E	of	W	line	St.					114	N	of	Jackson
20	E	of	W	line	St.					120	N	of	Jackson
20	E	of	W	line	St.					119	N	of	Jackson
20	E	of	W	line	St.					91	S	of	Pacific
20	E	of	W	line	St.					114	S	of	Pacific
20	E	of	W	line	St.					89	S	of	Pacific
20	E	of	W	line	St.					69	S	of	Pacific
20	E	of	W	line	St.					137	S	of	Pacific
20	E	of	W	line	St.					120	S	of	Pacific
20	E	of	W	line	St.					83	S	of	Pacific
20	E	of	W	line	St.					44	S	of	Pacific
20	E	of	W	line	St.					56	S	of	Pacific
20	E	of	W	line	St.					35	S	of	Pacific
20	E	of	W	line	St.					31	S	of	Pacific
21	E	of	W	line	St.					27	S	of	Pacific
20	E	of	W	line	St.					21	N	of	Pacific
20	E	of	W	line	St.					20	N	of	Pacific
20	E	of	W	line	St.					180	N	of	Pacific
20	E	of	W	line	St.					68	N	of	Pacific
20	E	of	W	line	St.					107	N	of	Pacific
20	E	of	W	line	St.					104	N	of	Pacific
20	E	of	W	line	St.					124	S	of	Broadway
20	E	of	W	line	St.					113	S	of	Pacific
20	E	of	W	line	St.					1052	S	of	Broadway
20	E	of	W	line	St.					37	S	of	Stark alley
20	E	of	W	line	St.					42	S	of	Bdway
20	E	of	W	line	St.					42	S	of	Stark alley
20	E	of	W	line	St.					198	S	of	Broadway
20	E	of	W	line	St.					4	S	of	Stark alley
20	E	of	W	line	St.					70	N	of	Stark alley
20	E	of	W	line	St.					44	N	of	Stark alley
20	E	of	W	line	St.					34	N	of	Stark alley
20	E	of	W	line	St.					56	N	of	Stark alley
20	E	of	W	line	St.					72	N	of	Stark alley
20	E	of	W	line	St.					80	N	of	Stark alley
20	E	of	W	line	St.					97	N	of	Stark alley
20	E	of	W	line	St.					142	N	of	Stark alley
20	E	of	W	line	St.					92	N	of	Stark alley
20	E	of	W	line	St.					118	N	of	Stark alley
20	E	of	W	line	St.					11	N	of	Stark alley

344

19

21

21

h

a

Bdway

V

WATER

Street

DATE	NAME	WATER No.	STREET No.	LOCATION	CORPORATION STOP.		STOP COCK.		LEAD PIPE.		IRON PIPE.	
					No.	Size.	No.	Size.	Size.	Feet.	Size.	Feet.
July 15/01	Gettemian	73450	78079	1326								
Nov. 25/01 (C)	Geo Baker	73453	78083	1332								
Nov. 25/01 (C)	Sairy Co	73454	78082	1334								
Nov. 25/01 (C)	Vicmeth	73454	78081	1333-71361-67								
Nov. 25/01 (C)	G R Hund	70315	78084	1362								
	Hugues		1116	1403								
	Lin Wah	73460	78088	1404								
	B Bee		1119	1400								
	Sam Lang		1818	1406								
	G. T. Ankelsen	73462	78089	1414								
July 8/01 (C)	J. Langnesser	73464	78090	1411								
	Belle Roman		78092	1433								
	Heart	73466	78091	1416								
	J. L. Martel		78094	1435-41								
	Apel		78095	1433								
	A. Adams	79416	78097	1415-17								
	Weinert		78098	1419								
	J. J. Bros	73467	78099	1421								
	W. H. K. Fall		78100	1423								
	J. R. Gainer		78103	1425								
March 27-02	C. Soutadel		78101	1424-6								
	P. Furet		78102	1427								
	P. Furet		78096	1429								
	M. Gambone	55564	78103	1451-3								
	F. Mc Canney	55600	78106	1500								
	C. Miller		78104	1501-7								
	J. P. Branson		78108	1502 1/2								
	Boldate	73469	78108	1513								
	H. Waldron		78107	1510								
	Tung Yek		78110	1515								
	J. H. Barling		78109	1514-16								
	Suene	73470	78112	1519								
	H. Barber		78118	1513								
	M. Joseph		78111	1517								
	L. J. Forte		78113	1520								
	J. Bouquet	73471	78115	1548-54								
	Boanville	73472	78116	1556								
	Salvadoro Savas		78114	1521-9								
	T. W. Morrison	73473	78117	1566-90								
	C. W. Morrison		78118	1571-2								

near top Jan 27/06

Retapped Nov 30-1914

Retap 1/18/29

S.O. & Water Co used for 15-29

July 16/01 (C)

# Service Pipe Record.

2009

## DIRECTION OF TAP.

No.	Direction of Tap	Location	No.	Direction of Tap	Location
21	E	of W line St	130	N	of Broadway
20	E	of W line St	118	S	of Valley
20	E	of W line St	114	S	of Valley
25	E	of W line St	62	E	of Valley
19	E	of W line Valley	11	E	of Stockton
19	E	of W line St	40	N	of Valley
19	E	of W line St	55	N	of Valley
11	E	of W line St	61	N	of Valley
20	E	of W line St	60	N	of Valley
19	E	of W line St	86	N	of Valley
19	E	of W line Valley	100	N	of Valley
20	E	of W line St	11	S	of Card Alley
20	E	of W line St	96	N	of Valley
19	E	of W line St	133	S	of Green
20	E	of W line St	67	N	of Stockton
4	S	of N line Card al.	132	S	of Green
20	E	of W line St	131	S	of Green
20	E	of W line St	62	N	of Stockton
20	N	of S line Green	60	N	of Stockton
20	N	of S line Green	64	N	of Stockton
20	N	of S line Green	64	N	of Stockton
20	N	of S line Green	112	S	of Green
20	N	of S line Green	26	S	of Stockton
23	E	of W line Green	34	N	of Stockton
20	N	of S line Green	40	N	of Green
19	E	of W line Green	48	N	of Green
20	E	of W line St	46	N	of Green
20	E	of W line St	129	S	of Union
20	E	of W line St	72	N	of Green
20	E	of W line St	74	N	of Green
20	E	of W line St	114	S	of Union
20	E	of W line St	94	N	of Green
19	E	of W line St	88	N	of Union
19	E	of W line St	45	S	of Green
20	E	of W line St	124	S	of Union
19	E	of W line St	111	S	of Union
20	E	of W line St	75	S	of Union
20	E	of W line St	49	S	of Union
19	E	of W line St	84	S	of Union
19	E	of W line St	58	S	of Union
18	E	of S line W. line			

DATE	NAME	WATER NO.	STREET NO.	LOCATION	CORPORATION STOP		STOP COCK		LEAD PIPE		IRON PIPE	
					No.	Size.	No.	Size.	Size.	Pect.	Size.	Pect.
			78119									
	Anna Dunn	73470	1600									
	Cath. Dunne	73476	1600									
	Cath. Dunne	73476	1607	JAN 30 1906								
	Cath. Dunne	73477	1604	JAN 30 1906					5/8		15	
	Cath. Dunne	73478	1606	JAN 30 1906								
	Cath. Dunne	73473	1611	JAN 30 1906								
	Cath. Dunne	73479	1610	JAN 30 1906								
	Cath. Dunne	73479	1646	JAN 30 1906								
	Cath. Dunne	73481	1647									
	Omnicus Cable Co	73480	1720	JAN 30 1906	115 So W Union							
	Mr Gaubinger	73481	1667	JAN 30 1906	115 So W Union							
	Washington Canal	73482	1668	JAN 30 1906	115 So W Union							
	W. D. Ruzick	73484	1622	JAN 30 1906	115 So W Union							
	J. E. Brown	73483	1692-96	JAN 30 1906	115 So W Union							
	Leo Kitz	73485	1658	JAN 30 1906	115 So W Union							
	St. Peter's Church	73486	1700	FEB 12 1906	115 So W Union							
	L. Gross	73488	1701	FEB 12 1906	115 So W Union							
	Edw. Goodspeed	73487	1714	FEB 12 1906	115 So W Union							
	A. Seligman	73490	1706-7	FEB 12 1906	115 So W Union							
	W. H. Vandewater	73492	1723-27	FEB 12 1906	115 So W Union							
	F. de St. Germain	73489	1745	FEB 12 1906	115 So W Union							
	Robt. Lacey	73494	1714-20	FEB 12 1906	115 So W Union							
	Jno R. Keenan	73491	1735	FEB 12 1906	115 So W Union							
	E. Townsend	73493	1726-30	FEB 12 1906	115 So W Union							
	M. Fitzpatrick	73493	1735	FEB 12 1906	115 So W Union							
	Jas T. Doyle	73494	1730-4	FEB 12 1906	115 So W Union							
	R. B. Farmer	73495	1741-3	FEB 12 1906	115 So W Union							
	W. Bendley	73496	1753-5	FEB 12 1906	115 So W Union							
	A. Seligman	73497	1750-56	FEB 12 1906	115 So W Union							
	J. M. Ward	73497	1785-89	FEB 12 1906	115 So W Union							
	Jacob Hoane	73498	1719-19	FEB 12 1906	115 So W Union							
	R. Waters	73499	1722-4		115 So W Union							
	E. Dubedat	73499	1800-4		115 So W Union							
	J. F. S. S. S. S.	73499	1801-3		115 So W Union							
	W. H. C. C. C.	73500	1815		115 So W Union							
	W. H. C. C. C.	73501	1815-25		115 So W Union							
	J. S. S. S. S.	73502	1815-25		115 So W Union							
	W. H. C. C. C.	73503	1815-25		115 So W Union							
	A. S. S. S. S.	73504	1815-25		115 So W Union							
	Frank Sutherland	73503	1836-5		115 So W Union							
	Wm. C. Folger	73503	1833-4		115 So W Union							

Retap 7/2/28

Retap 10/4/28

Retap 1/1/28

Retap 1/1/28

Retap 1/1/28

Retap 1/1/28

Retap 1/1/28

Retap 1/1/28

Retap 1/1/28

Retap 1/1/28

Retap 1/1/28

Retap 1/1/28

Retap 1/1/28

Retap 1/1/28

Retap 1/1/28

Retap 1/1/28

Retap 1/1/28

Retap 1/1/28

Retap 1/1/28

Retap 1/1/28

Retap 1/1/28

Retap 1/1/28

Retap 1/1/28

Retap 1/1/28

# Service Pipe Record.

2070

## DIRECTION OF TAP.

18	N	of S line Union							
18	N	of S line Union							
18	E	of W line St.	106 S. No line Lot			90	E	of	Stockton
18	E	of W line St.	100 S No line Lot			41	E	of	Stockton
18	E	of W line St.	60 S No line Lot			39	N	of	Union
18	E	of W line St.	45 S No line Lot			33	N	of	Union
18	E	of W line St.	35 S No line Lot			49	N	of	Union
18	E	of W line St.	19 S. No line Lot			92	N	of	Union
19	E	of W line St.	10 S of S line Lot			103	N	of	Union
18	E	of W line St.	205 N of Union			121	N	of	Union
18	E	of W line St.	207 N of Union			20	N	of	Union
18	E	of W line St.	10 S of S line Lot			197	N	of	Filbert
18	E	of W line St.	19 N of S line Lot 531 Filbert			72	S	of	Filbert
18	E	of W line St.	12 S of N line lot			40	S	of	Filbert
21	S	of N line Filbert	29 S. No line Lot			87	S	of	Filbert
20	E	of W line St.	On S line of lot			24	E	of	Stockton
20	E	of W line St.	7 S of N line lot			48	S	of	Filbert
20	E	of W line St.	1 S of N line lot			80	E	of	Stockton
20	E	of W line St.	11 S of N line lot			42	N	of	Filbert
20	E	of W line St.	11 S of N line lot			72	N	of	Filbert
20	E	of W line St.	On N line of lot			75	N	of	Filbert
20	E	of W line St.	4 S line of lot			115	N	of	Filbert
20	E	of W line St.	2 N of S line lot			129	N	of	Filbert
20	E	of W line St.	29 S No line Lot			98	N	of	Filbert
20	E	of W line St.	On S line of lot			115	N	of	Greenwich
20	E	of W line St.	4 S line of lot			131	N	of	Filbert
20	E	of W line St.	2 N of S line lot			114	N	of	Greenwich
20	E	of W line St.	On S line of lot			115	N	of	Filbert
20	E	of W line St.	4 S line of lot			77	S	of	Greenwich
20	E	of W line St.	2 N of S line lot			77	S	of	Greenwich
20	E	of W line St.	29 S No line Lot			112	S	of	Greenwich
20	E	of W line St.	On S line of lot			66	S	of	Greenwich
20	E	of W line St.	4 N of S line lot			70	S	of	Greenwich
20	E	of W line St.	On S line of lot			38	S	of	Greenwich
20	E	of W line St.	7 S of S line lot			20	S	of	Greenwich
20	E	of W line St.	10 N S line lot			57	S	of	Stockton
20	E	of W line St.	On S line of lot			67	N	of	Greenwich
19	N	of S line Greenwich	10 E of S line lot			40	N	of	Stockton
15	S	of N line Greenwich	3 S of N line lot			45	N	of	Greenwich
20	E	of W line St.	14 S of N line lot			41	N	of	Greenwich
18	E	of W line St.	1 S of S line lot			67	N	of	Greenwich
18	E	of W line St.	1 S of S line lot			75	N	of	Greenwich
18	E	of W line St.	1 S of N line lot			86	N	of	Greenwich
18	E	of W line St.	3 S of N line lot			88	N	of	Greenwich
18	E	of W line St.	4 N of S line lot			93	N	of	Greenwich
18	E	of W line St.	21 S of S line lot			113	N	of	Greenwich
18	E	of W line St.							

18  
2 Taps

h  
c  
a

DATE	NAME	WATER No.	STREET No.	LOCATION	CORPORATION STOP.		STOP COCK.		LEAD PIPE		IRON PIPE	
					No.	Size.	No.	Size.	Size.	Feet.	Size.	Feet.
		79887	<del>78155</del>	<del>1110</del>								
	L. Hoyt	73505	<del>78156</del>	<del>1110</del>								
	Angelo Rocco	73506	78160	1845-7								
	W. Larue	79426	78161	1838								
	Ely Chamberlain	73508	78162	1842								
	Ding Sam King	73507	78163	1842								
	Edmund Scott	73510	78164	1842								
	D. M. Bonner	73509	78165	1865-7								
	C. Bussey		78166	1865-7								
	Frank Tutthill		1900	1819								
	Mary Goodchild		78167	1820-2								
	Sal H. Lloyd		78168	1821-3								
	F. W. Hindman		1903	1825								
	J. Fried		78169	1824								
	R. H. Horner		1905	1825								
	Geo. Mearns		78170	1825-9								
	W. H. Greenwood	73511	1906	1825								
	J. Solomon		78171	1900								
	L. Franconi		78172	1901-5								
	G. Dangel		78199	1907								
	Thos L. Thompson	73514	78173	1902								
	W. J. Bradley		1911	1905								
	W. P. B. Whiting	73513	78200	1911								
	F. A. Fabine		78174	1904								
	M. Cousin	73514	1913	1906								
	Mary Glynn		78175	1915-17								
	J. J. J. J. J.	73515	78176	1907								
	W. H. Maxwell		1914	1907								
	Mrs M. Keegan	73516	78177	1915								
	Perry Stinson		78178	1916								
	Thos J. M. M.	73518	78201	1917								
	Er Koch		1919	1910								
	F. Anota	73520	78179	1929-31								
	A. Gumm	73517	78180	1911								
	A. J. Sorebaldi	73523	78181	1912								
	Gas Handy	73519	16288	1916-18								
	Louis M. J.	73522	78182	1951-5								
	Wm. A. Beebe		78183	1946-8								
	Barbarray Arsen		78184	1957-63								
	Thos H. Toland	73527	78185	1452-6								
			78186	1944-6								
			78187	1964-8								
			1926	1920								
			1926	2010								
			78188	2036-8								
			1927	2012-14								

1 3/4" 1/2" 6

1 1/2" 5/8" 4

1 1/2" 1/2" 4

1 1/2" 1/2" 4

1 1/2" 1/2" 4

1 1/2" 5/8" 4

1 1/2" 1/2" 4

1 1/2" 1/2" 4

1 1/2" 1/2" 4

1 1/2" 5/8" 4

1 1/2" 5/8" 4



# Stockton Street

DATE.	NAME.	WATER No.	STREET No.	LOCATION.	CORPORATION STOP.		STOP COCK.		LEAD PIPE.		IRON		
					No.	Size.	No.	Size.	Size.	Feet.		Size.	
Jan 28	Comito	73528	78189	2042									
			<del>1002</del>	<del>2046</del>									
Jan 29	Mr. Reina	73529	78190	2048									
	Branch Jail		1936	St. Francisco									
	E. Lambie		<del>78191</del>	2101 St. W. housed for #4									
Jan 27	Mich. Boyle	73530	78192	2105-1									
	Francis Raymond		<del>78192</del>	2105-1	Retap 11/7/30			1/2		Service			
	G. Schullberg		78193	2107-9									
	J. W. Campbell		1937	N. E. Beach						(This Pipe is OK) (Nov 20/92)			
	Stewart Menzies	73531	78195	2123-36	Retap 3-5-25								
Jan 14	L. S. Lumber Co.	73533	78197	2123-36	Retap 10/16/25			3/4		pipe			
May 19	B. B. Burr Co.		78194	2111									
Dec 20	A. E. Davis		77971	1459	W. 8 94 N. Davis			1	1/2	1	3/4	5/8	35
Dec 19	A. E. Davis		77972	1515	W. 8 94 N. Davis			1	1/2	1	3/4	5/8	35
Dec 19	A. E. Davis		77975	1829	W. 8 114 N. Davis			1	1/2	1	3/4	5/8	35
Apr 26	P. Albeige	73406	78019	940									
Dec 23	S. H. Shirk	73447	78076	1310-12									
Jan 23	A. Perrin	73380	77928	736-									
March 16	J. Dunn		78198	1946	St Union								
June 14	G. Salator	73435	78059	1210	July 10/11/01			1	1/2	1	3/4	5/8	10
March 11	Carillo & Call Devator Co.		77927	237	Quintor			1	3/4	1	1	3/4	4
June 25	C. Borovinski	73424	78054	1199				1	3/8	1	3/4	1/2	7
June 20	Sullivan		77883	1921									
June 20	Sullivan		77886	1447	1012								
June 17	Lee Chong	73633	78057	1038	"upstairs"								
Jan 30	B. Bignole	73457	78086	1208	July 13/11/01			1	5/8	1	5/8	5/8	35
June 10	Lumina Co.		78086	1500				1	1/8	1	1/2	1/2	8
	Spinkles		78196		(Taken Out June 9)			1	2"	1	5/8	5/8	7
Sept 96	D. P. Saunella	73535	77934	2301	St North Park			1	1/2	1	3/4	5/8	7
Nov 96	C. J. Kingster		1694		St. Posh			1	1/2	1	5/8	5/8	5
					14								
					1-10								
Jan 27	Franklin		77998	115	St Union			1	1/2	1	1/2	1/2	7
July 17	J. G. G.		77999	805				1	1/2	1	3/4	1/2	4
Aug 12	J. G. G.		166	810				1	1/2	1	3/4	1/2	3
Jan 27	County Store		78105		Nov 25/11/01			1	1/2	1	5/8	5/8	4

# Service Pipe Record.

DIRECTION OF TAP.

18	E	of W line St.		64	S	of Francisco
18	E	of W line St.		50	S	of Francisco
19	S	of W line St.		107.8	S	of Francisco
18	E	of W line St.		46	N	of Francisco
18	E	of W line St.		63	N	of Francisco
21	E	of W line St.	<del>30 S of W line of lot</del>	128	N	of Francisco
21	E	of W line St.	<del>33 S of W line of lot</del>	129	N	of Francisco
18	E	of W line St.		44	N	of Francisco
18	E	of W line Powell	On N line of Section	Sea Hall		
18	E	of W line St.	5 N of S line lot	112	S	of Bay
18	E	of W line St.		113	S	of Bay
18	E	of W line St.		10	E	of Stockton
20	E	of W line St.		124	N	of Francisco
19	N	of E line St.	37 S of A line Lot	98	N	of Pine
19	N	of E line St.	38 S of A line Lot	99	N	of Pine
19	N	of E line St.	39 S of A line Lot	100	N	of Pine
20	E	of W line St.	41 N of S line Lot	85	S	of Washington
20	E	of W line St.	42 N of S line Lot	115	N	of Broadway
13	E	of P line Morton	43 N of E line Lot	54	E	of Stockton
17	E	of W line St.	44 N of S line Lot	67	S	of Union
20	E	of W line St.	8 P of A line Lot	58	N	of Union
20	E	of W line St.	45 N of W line Lot	80	N	of Pacific
20	E	of W line St.	1 S of A line Lot	61	S	of Pacific
20	E	of W line St.	14 N of P line Lot	14	N	of Pacific
Connected on Meter Box 57			A Collins 3rd branch N of Collins			
Connected on Meter Box 87			A Collins 4th branch N of Collins			
20	E	of W line St.	1 S of A line Lot	115	N	of Pacific
20	E	of W line St.	1 S of P line Lot	130.8	S	of Jackson
20	E	of W line St.	1 S of P line Lot	137	S	of Washington
20	E	of W line St.	4 P of A line Lot	67	N	of Pacific
20	E	of W line St.	5 N of E line Lot	55	E	of Stockton
21	S	of A line Vallejo		29	N	of Union
19	E	of W line St.				
20	E	of W line St.	9 E of W line Stockton	54	N	of Stockton
20	E	of W line St.	2 N of E line Lot	68	E	of Stockton
20	E	of W line St.				
20	E	of W line St.				
20	E	of W line St.				
21	N	of E line St.	13			
22	N	of E line St.	38 N of P line Lot	101	S	of Tracy
22	N	of E line St.	14 N of P line Lot	145	S	of Tracy
22	N	of E line St.	20 N of P line Lot	120	S	of Tracy
22	N	of E line St.	23 N of P line Lot	105	S	of Tracy

Watson

DATE	NAME	WATER No.	SEWER No.	LOCATION	CORPORATION STOP		STOP COCK		LEAD PIPE		IRON PIPE	
					No.	Size	No.	Size	Size	Feet	Size	Feet
		78001		old connection	1	1/2	1	3/4	5/8	6	1 1/2	
		16510	810-3/4	D. Clay								
		77933		D. Cook						33	1/2	
		16526		D. Cook						33	1/2	
		77931		D. Cook						33	1/2	
		165		D. Cook						33	1/2	
		77930		D. Cook						33	1/2	
		165		D. Cook						33	1/2	
		77926		Retap May 18-09								
		16547										
		77917		D. Gary								
		16520		D. Gary								
		77918		D. Gary								
		1632										
		78118										
		1844	1529									
		77920		J.W. Gary								
		73363		J.W. Ellis								
		77887	9									
		78204	1512									
		77925		3' meta supply all hydrants								
		73631	1034									
		78211	1016									
		73521										
		78212	1958-60	E. S. 25 S. Chestnut								
		78213		S.E. Broadway								
		73886		S.E. Sutter Retap May 8/19								
		79667										
		78216		near Union Sq Ave.								
		73630		1/2" Retap ordered 7/4/19								
		72074		Wfs S of Sutter								
		77953		Efs 40' Sutter								
		73400		Efs 50' S Clay								
		69565	912	Wfs								
		69562	extended									
		73442										
		69568	1301									
		79447		Stockton N/E Pacific								
		69567										
		69570		S.E. Union Sq. Ave.								
		69563										
		77916	126	S.W. Stockton & Gary								
		73389		E. 107 S. Sacramento								
		79574	738	N.W. Stockton + Greenwich								
		73499		N. S. 117 N. Chestnut								
		73526	2025	W. S. 50' S. Davis								
		73455										
		73465										
		1353-5										
		73461										
		73463										
		73448										
		1319-2		69 St. Broadway								
		73430		N.W. Pacific								
		73431		N.W. Pacific								
		68089	1001									

SEP 28 1903

FEB 6 1906

MAR 22 1906

put in on B.P.

# Service Pipe Record.

## DIRECTION OF TAP.

20	<del>21</del>	N of E line Ph	13	A of D line Lot	125-126	D of Clay
	20	E of N line Ph	18	A of D line Lot	45	D of Tash
	20	E of N line Ph	17	A of D line Lot	46	D of Tash
	20	E of N line Ph	15	A of D line Lot	48	D of Tash
	13	A of D line Norton	4	W of E line Lot	67	E of Stockton
19		E of W line St	65	N of S line Lot	3	S of S line Union
20		E of W line St	8	N of S line lot	130	D of Geary
18		S of N line Ellis	3	E of W line lot	49	N of Stockton
20		E of N line St	On	N line lot	94	N of Green
17		E of N line St	11 S of N line Union Sq. Ave		143	N of Geary
<del>22</del>	<del>20</del>	E of E W line St	<del>11</del> N of S line lot		<del>138</del>	N of <del>Washington</del> Jackson
20		E. W. line St	6 N. S. line lot		110	S. Chestnut
31		N. S. line Broadway	46 W. E. line lot		17	E. Stockton
<del>20</del>		<del>E. W. line Stockton</del>	<del>3 N. S. line lot</del>		27	S. Sutter
21		W. E. line St			126	S. Clay
11		N. S. line Union Sq. Ave.	37 W. E. line Lot		34	E of Stockton
		<del>42 1/2 N. S. Geary</del>			<del>129</del>	<del>W Stockton</del>
19		<del>E. W. line St. Gas gone</del>	<del>30 S. N. line Lot</del>		<del>110</del>	<del>N of Sutter</del>
22		E. W. line St.			117	S of Sutter
20		W. E. line St.	18 S. N. line Lot		52	N of Clay
17 1/2		E. W. line St.	31 S. N. line Lot		108	N of Sutter
24		N. S. line St.	23 E. W. line Lot		17	W of Stockton
22		E. W. line St.	26 N. N. line Pacific		14	N. line Pacific
19		E. W. line St.			112	S of Union Sq. Ave.
10		N. S. line Union Sq. Ave.	2 W. E. line Lot		114	E of Stockton
21		E. W. line St	106 N. of O'Farrell.		172	S of Geary
22		W. E. line St			129	S of Geary
18		<del>N. of E line St.</del>	<del>5 S. of N. line lot</del>		106	<del>S. of Tash. St.</del>
20		E of N. line of Stockton	2 S of N. line of lot		73	N. of Greenwich St.
18		" " " " St.	1 " " " " " "		13	" " " " " "
20		E of N line St	227 S. of Sutter		49	S of Tash
20		E of N line St	26 S of N line St		105	N of Vallejo
20		E of N line St	68 S of N line bldg		64	N of Vallejo St.
20		" " " " " "	73 " " " " " "		90	" " " " " "
20		" " " " " "	3 N. S. " lot		72	N. Broadway
20		E. W. " " " "	67 S. S. " " "		70	N. Pacific
20		E. W. " " " "	17 E. W. line lot		68	W Stockton
16		N. N. " Pacific				

✓

# Street

# Street

DATE.	NAME.	WATER NO.	STREET NO.	LOCATION.	CORPORATION STOP.		STOP COCK.		LEAD PIPE.		IRON PIPE.	
					No.	Size.	No.	Size.	Size.	Feet.	Size.	Feet.
June 21 1907	E. Taleri	73429 68087	1205	N. W. Pacific	1	1/2	1	1/2	1/2	7		
June 22 1907	E. Taleri	73432 68088	1203	" " "	1	1/2	1	1/2	1/2	7		
June 25 1907	E. Taleri	73433 68089	1211	" " "	1	1/2	1	1/2	1/2	8		
June 25 1907	E. Taleri	73434 68090	1213	" " "	1	1/2	1	1/2	1/2	8		
Aug 3 1907	Wm J. Gardner	73399 69564	902	E. P. N. Clay			2	1/2	1/2	4		
Aug 3 1907	Wm J. Gardner	73396 69565	910	E. P. N. Clay	1	1/2	1	1/2	1/2	9		
Aug 12 1907	D. J. Guimaraes	68094		W. Valleys	1	5/8	1	3/4	5/8	12		
Aug 20 1907	Mrs P. Gelardi	73525	2013	W. D. 77 1/2 N. Chestnut	1	1/2	1	1/2	1/2	4		
Aug 26 1907	B. A. Mandis	73545		E. P. 45. D. Sacto	1	1/2	1	3/4	5/8	12		
Sept 22 1907	C. Matis	73524 73426	2011	W. D. 54. N. Chestnut	1	1/2	1	3/4	5/8	7		
Sept 29 1907	Colin Crowl	67074	1156	P. E. Pacific	1	5/8	1	1/2	5/8	9		
Sept 29 1907	Colin Crowl	73425 67075	1162	" "	1	1/2	1	3/4	5/8	9		
Oct 21 1907	H. F. Wilson Co.	74417 73421	406 Rutter	W. S. 20 N. Sutter	1	1/2	1	3/4	5/8	7		
Dec 7 1907	G. Podesta	67352	1441	83 S of Pacific	1	3/4	1	3/4	3/4	7		
Dec 31 1907	G. Nitasaka	73414	1014		2	3/4	2	3/4	3/4	7		
Feb 25 1908	H. C. Callahan	77959		E. S. 40 N. of Bush	1	1/2	1	3/4	5/8	8		
Mar 6 1908	J. Devenall	73415 73382		E. S. 50. S. of Jackson	1	5/8	1	5/8	5/8	8		
Sept 11 1908	H. I. Aleksov	69561 73542	425	W. S. 96 S. of Jackson	1	3/4	1	3/4	3/4	7		
Oct 21 1908	Dennis Jordan	67351			1	5/8	1	3/4	5/8	8		
Oct 31 1908	J. Ribben	73536	1519		1	1/2	1	1/2	1/2	4		
Nov 27 1908	Geo Skaller	45622		S. W. Jackson	1	3/8 1/2	1	1/2	1/2	8		
Nov 27 1908	Geo Skaller	73538		S. W. Jackson	1	3/8 1/2	1	1/2	1/2	8		
Nov 27 1908	Geo Skaller	73537		S. W. Jackson	1	3/8 1/2	1	1/2	1/2	8		
Nov 27 1908	Geo Skaller	45623		S. W. Jackson	1	3/8 1/2	1	1/2	1/2	8		
Nov 27 1908	Geo Skaller	73539		S. W. Jackson	1	3/8 1/2	1	1/2	1/2	9		
Nov 27 1908	Geo Skaller	73540		S. W. Jackson	1	3/8 1/2	1	1/2	1/2	9		
Nov 27 1908	Geo Skaller	73541		S. W. Jackson	1	3/8 1/2	1	1/2	1/2	9		
Nov 27 1908	Geo Skaller	73535		S. W. Jackson	1	3/8 1/2	1	1/2	1/2	7		
Nov 27 1908	Geo Skaller	73535		S. W. Jackson	1	3/8 1/2	1	1/2	1/2	7 1/2		
Nov 27 1908	Geo Skaller	73543		S. W. Jackson	1	3/8 1/2	1	1/2	1/2	9		
Nov 27 1908	Geo Skaller	73544		S. W. Jackson	1	3/8 1/2	1	1/2	1/2	9		
Feb 21 1909	Hockbaum & Co			E. S. 50 S Washington	1	3/8 x 1/2	1	1/2	1/2	9		
Feb 21 1909	Hockbaum & Co			E. S. 50 S Washington	1	3/8 x 1/2	1	1/2	1/2	9		
Feb 21 1909	Hockbaum & Co			E. S. 50 S Washington	1	3/8 x 1/2	1	1/2	1/2	9		
Feb 21 1909	Hockbaum & Co			E. S. 50 S Washington	1	3/8 x 1/2	1	1/2	1/2	9		
Feb 21 1909	Hockbaum & Co			E. S. 50 S Washington	1	3/8 x 1/2	1	1/2	1/2	9		
Feb 21 1909	Hockbaum & Co			E. S. 50 S Washington	1	3/8 x 1/2	1	1/2	1/2	9		
Feb 21 1909	Hockbaum & Co			E. S. 50 S Washington	1	3/8 x 1/2	1	1/2	1/2	9		
Feb 21 1909	Hockbaum & Co			E. S. 50 S Washington	1	3/8 x 1/2	1	1/2	1/2	10		
Feb 21 1909	Hockbaum & Co			E. S. 50 S Washington	1	3/8 x 1/2	1	1/2	1/2	10		
Feb 21 1909	Hockbaum & Co			E. S. 50 S Washington	1	3/8 x 1/2	1	1/2	1/2	10		
Feb 21 1909	Hockbaum & Co			E. S. 50 S Washington	1	3/8 x 1/2	1	1/2	1/2	10		

see page 300 of 6

Clair

# Service Pipe Record.

## DIRECTION OF TAP.

16 S. N. line Pacific  
 16 S. N. " Pacific  
 20 E. W. " Stockton  
 20 E. W. " "  
 12 S. N. line. Clay  
 21. W. E. line Stockton.  
 25. S. N. " Valleys  
 18. E. W. " St.  
 18. W. E. " St.  
 17. E. W. " "  
 21. W. E. line St.  
 21. W. E. " "  
 20 E. N. line St.  
 21 N. of E. line of Street  
 22 " " " " "  
 16 " " " " "  
 this tap was para for apr 13 - 1916 - not put in then  
 22. W. E. line st  
~~19 E. of W. line of street } Does grow~~  
 19 E. of W. line of street }  
 20 E. of W. line of street  
 19 E. of W. line of street  
 20. E. W. Line st.  
 20 E. W. Line st.  
 20 E. W. Line st.  
 20 E. W. Line st.  
 20 E. W. Line st.  
 20 E. W. Line st.  
 20 E. W. Line st.  
 20 E. W. Line st.  
 20 E. W. Line st.  
 20 E. W. Line st.  
 20 E. W. Line st.  
 20 E. W. Line st.  
 20 E. W. Line st.  
 20 E. W. Line st.  
 20 E. W. Line st.  
 20 E. W. Line st.  
 21 N. E. line St.  
 21 N. E. line St.  
 21 N. E. line St.  
 21 N. E. line St.  
 21 N. E. line St.  
 21 N. E. line St.  
 21 N. E. line St.  
 21 N. E. line St.  
 21 N. E. line St.  
 21 N. E. line St.  
 21 N. E. line St.

16 E. W. line lot  
 15. E. W. " "  
 14. S. N. line lot  
 16. S. " " "  
 8. W. E. line lot  
 17. S. N. " lot  
 20. E. W. " "  
 21. S. N. lot  
 27. N. P. " "  
 20. N. P. " "  
 5. N. P. line lot  
 4. N. P. " "  
 65 S. N. line lot  
 28 N. of S. line lot  
 75 S. N. " "  
 41 " " "  
 4. S. N. line lot  
~~19 N. of S. line of lot~~  
~~19 N. of S. line of lot~~  
 32 N. of S. line of lot  
 9 S. of N. line of lot  
 100. N. S. Line Lot  
 99 N. S. Line Lot.  
 98 N. S. Line Lot.  
 97 N. S. Line Lot.  
 96 N. S. Line Lot.  
 95 N. S. Line Lot.  
 36 N. P. Line Lot.  
 34. N. P. Line Lot.  
 33 N. P. Line Lot.  
 31. N. P. Line Lot.  
 11 N. N. line lot.  
 13 S. N. line lot.  
 28 S. N. line lot.  
 29 S. N. line lot.  
 42 S. N. line lot.  
 43 S. N. line lot.  
 44 S. N. line lot.  
 45 S. N. line lot.  
 46 S. N. line lot.

64. W. Stockton.  
 65. " "  
 123. N. Pacific st.  
 121 N. Pacific "  
<sup>48</sup>  
 #77. E. of Stockton, or distributor <sup>connected</sup>  
 58 N. of Clay 12" Main  
 70. W. of Stockton 6" Main  
 98. N. of Chestnut 4" Main  
 31. S. of Pac. 7" Main  
 58. N. of Chestnut 4" Main  
<sup>29</sup>  
 58. S. of Pacific 12" Main  
 30 S. of Pacific 12" Main  
 25 N. of Sutter 3" Main  
 84 S. of Pacific 12" Main  
 65 N. of Washington 12" Main  
 39 " Bush 4" "  
 54. S. of Jackson 12" Main  
<sup>110</sup>  
~~109 N. of Sutter } 3" main.~~  
~~109 N. of Sutter } }  
 101 S. of Pacific.  
 129 N. of Iron St.  
 33 S. of Jackson st.  
 36 S. of Jackson st.  
 35 S. of Jackson st.  
 36 S. of Jackson st.  
 37 S. of Jackson st.  
 38 S. of Jackson st.  
 97 S. of Jackson st.  
 99 S. of Jackson st.  
 100. S. of Jackson st.  
 102. S. of Jackson st.  
 63 S. of Washington 12" Main  
 65 S. of Washington 12" Main  
 80 S. of Washington 12" Main  
 81 S. of Washington 12" Main  
 94 S. of Washington 12" Main  
 95 S. of Washington 12" Main  
 96 S. of Washington 12" Main  
 97 S. of Washington 12" Main  
 98 S. of Washington 12" Main~~

DATE.	NAME.	WATER NO.	STREET NO.	LOCATION.	CORPORATION STOP.		STOP COCK.		LEAD PIPE.		IRON PIPE.	
					No.	Size.	No.	Size.	Size.	Feet.	Size.	Feet.
	Reichbaum Co.			E. S. 50 S Wash.	1	3/8 x 1/2	1	1/2	1/2	10		
	Reichbaum & Co.			E. S. 50 S. Wash.	1	3/8 x 1/2	1	1/2	1/2	10		
Nov 6	Miss M. Schuppert	45660	982-84	N. E. Jackson.	1	1/2	1	1/2	1/2	10		
Nov 26	Miss M. Schuppert	73566	1104	N. E. Jackson.	1	1/2	1	1/2	1/2	8		
Dec 2	Reichbaum & Co.			E. S. 50 S. Jackson	1	3/8 x 1/2	1	1/2	1/2	11		
Dec 21	Reichbaum & Co.			E. S. 50 S. Jackson	1	3/8 x 1/2	1	1/2	1/2	10		
Dec 28	Miss M. Schuppert	45661	778-1035	N. E. Jackson	1	1/2 x 5/8	1	3/4 x 5/8	5/8	10		
Mar 29	A. Aronson	73377		W. O. 735 N. Post	1	3/4	1	3/4	3/4	6		1/2
April 8	Mah Yiu			N. E. Jackson	1	1/2	1	1/2	1/2	1		5
May 1	M. Cohen			W. Clay	1	1/2	1	1/2	1/2	1		1/2
May 1	M. Cohen			N. W. Clay	1	1/2	1	1/2	1/2	2		1/2
May 5	J. G. Rutland			N. E. Pine	1	5/8	1	5/8	5/8	7		1/2
May 14	A. L. Schuppert	73582	1108	E. D. 34 N. Jackson	1	1/2	1	1/2	1/2	1		1/2
May 14	A. L. Schuppert	73583	1110	E. S. 34 N. Jackson	1	1/2	1	1/2	1/2	1		7/8
May 14	A. L. Schuppert	73584	1112	E. S. 34 N. Jackson	1	1/2	1	1/2	1/2	1		1/2
May 14	A. L. Schuppert	73585		E. D. 34 N. Jackson	1	1/2	1	1/2	1/2	1		1/2
June 17	Sijou Theatre	55608		N. D. 87 B Union			1	1 1/2				1 1/2
June 18	Gas Musto East Co	73588		N. D. 41 O Broadway			1	1 1/2				1 1/2
June 30	L. Brock	73593		E. D. 103 N. Clay	1	1/2	1	3/4	1/2	2		3/4
June 30		73591	924-30	E. D. 103 N. Clay	1	1/2	1	3/4	1/2	2		3/4
June 30		73590	924-30	E. D. 103 N. Clay	1	1/2	1	3/4	1/2	1 1/2		3/4
June 30		73592		E. D. 103 N. Clay	1	1/2	1	3/4	1/2	1		3/4
June 30		73589	124-30	E. D. 103 N. Clay	1	1/2	1	3/4	1/2	2		3/4
July 25	D. Feinze			N. Greenwich	1	1/2 x 1/2	1	3/4	5/8	1 1/2		3/4
Sept 1	Whitell Realty Co			E. S. 50 N. Mary			1	3/4				3/4
Sept 15	Wm. Snook & Son	73368		St. O'Farrell								
Oct. 13	The Turner Co	73610	15	N. E. Ellis City 8/31/23		1 1/2 service						
Oct 29	J. Peterson	73612	37	N. S. 415 S. O'Farrell	1	1/2 x 5/8	1	3/4	5/8	2		3/4
Nov 1	Ham Smoky & Son	73547		N. E. Washington	1	1 1/2 service						1 1/2
Nov 8	G. Prodeste	73613	1145-45	N. S. 83 S Pacific	1	3/4 x 1/2	1	3/4	5/8	2		3/4
Feb 1	Louis Ben Lowe	73616	1139	City June 4/16	1	1 1/2	1	1/2	1/2	2		1 1/2
June 30	Bean & Silva	73627	860	E/S- 35 S- Clay	1	1/2 x 1/2	1	1/2	1/2	2		1/2
" 29-1910	Bean & Silva	73626	868	E/S- 20 S. Clay	1	1/2 x 1/2	1	1/2	1/2	1		1/2
" 29-1910	Bean & Silva	73629	850	E/S- 62 S. Clay	1	1/2 x 1/2	1	1/2	1/2	2		1/2
" 29-1910	Bean & Silva	73628	854	E/S- 50 S. Clay	1	1/2 x 1/2	1	1/2	1/2	2		1/2
" 29-1910	Bean & Silva	73625	856	S. E. Clay	1	1 1/2	3	1 1/2				1 1/2
June 7	B. Haub	73634	1560		1	1/2 x 1/2	1	1/2	1/2	2		1/2
July 1	Amor Service	73631		E/S 110 S Jackson		1 1/2 x 1/2	1	3/4	1/2	2		3/4
" 19/1910		73632		E/S 110 S Jackson		1 1/2 x 1/2						

# Service Pipe Record.

## DIRECTION OF TAP.

21 N. E. line St.	47 S. N. line Lot.	99 S. Washington 12" Main
21 N. E. line St.	48 S. N. line Lot.	100 S. Washington 12" Main
15 S. N. line St.	37 N. E. line Lot.	60 E. Stockton 6" Main
<del>22 N. E.</del>	<del>21 N. E. line Lot.</del>	<del>25 N. of Jackson</del>
<del>15 N. E. line St.</del>		<del>25 E. Stockton 6" Main</del>
21 N. E. line St.	79 S. N. line Lot.	131 S. Washington 12" Main
21 N. E. line St.	80 S. N. line Lot.	132 S. Washington 12" Main
15 S. N. <sup>Jackson</sup>	6 S. N. line Lot.	75 E. of Stockton 12" Main
21 E. W. Line St.	26 S. N. Line Lot.	126 P. of Butler 8" Main
15 S. N. Line Jackson	52 W. E. Line Lot.	47 E. of Stockton 6" Main
20 E. W. Line St.	2 P. N. Line Lot	45 N. of Clay 4" Main
20 E. W. Line St.	1 P. N. Line Lot	46 N. of Clay 4" Main
19 W. E. Line St.	47 P. N. Line Lot	42 S. of Pine 4" Main
21 W. E. Line St.	9 N. O. Line Lot	43 N. of Jackson 12" Main
21 W. E. Line St.	9 1/2 N. S. Line Lot	43 1/2 N. of Jackson 12" Main
21 W. E. Line St.	10 1/2 N. S. Line Lot.	44 1/2 N. Jackson 12" Main
17 1/2 E. N. line St.	11 1/2 N. S. Line Lot.	45 1/2 N. Jackson 12" Main
23 N. E. line Stockton	27 N. E. line Lot	87 S. of Union
20 N. E. line St.	5 N. O. line Lot	81 S. of Broadway
20 E. N. line St.	13 N. O. line Lot	117 N. of Clay 12" Main
20 N. E. line St.	14 N. O. line Lot	118 N. of Clay 12" Main
20 N. E. line St.	14 1/2 N. O. line Lot	118 1/2 N. of Clay 12" Main
20 N. E. line St.	13 1/2 N. O. line Lot	117 1/2 N. of Clay 12" Main
20 N. E. line St.	15 1/2 N. O. line Lot	119 1/2 N. of Clay 12" Main
20 N. E. line St.	2 N. S. line Lot	23 S. of Greenwich
20 E. W. line St.		70 N. of Green
20 N. E. line St.		31 E. Stockton
20 S. N. O'Farrell St.	2 S. N. line Lot	6 N. E. line
21 1/2 E. N. line St.	11 S. N. line Lot	121 S. O'Farrell 8" main
24 E. N. line St.		
23 N. of Stockton and 134 ft.	N. of Washington	86 S. Pacific
21 N. of E. line St.	21 N. of S. line Lot.	142 S. Pacific
20 N. of E. line St.	4 S. of N. line Lot	45 N. of Jackson
21 N. of E. " "	58 S. of Clay -	12" main
17 N. S. " Clay St.	38 E. of Stockton	4" main
21 N. E. " St.	50 1/2 S. of Clay	12" main
21 N. E. " "	58 1/2 S. of Clay -	12" main
21 N. E. " Stockton	63 S. of Clay	
20 N. E. " St.	9 N. S. line lot	50 S. Union
21 N. E. " "	10 N. S. " "	129 S. Jackson
21 " " "	12 " " "	127 S. Jackson



# Service Pipe Record.

## DIRECTION OF TAP.

12 N. D. Line st.  
 12 N. D. Line st.  
 12 N. of S. line St.  
 19 1/2 S - N ✓  
 19 1/2 ✓ 19 1/2 S/W  
 12 N. S. Line st  
 13 N. S. Line st  
 12 N. S. Line st  
 19 1/2 S N Line st  
 19 1/2 " " " "  
 4 N S " "  
 19 1/2 S N " "  
 14 N S Line " "  
 19 1/2 S N 19 1/2 S/W  
 5 NS " "  
 5 NS " "  
 5 NS " "  
 5 NS " "  
 5 NS " "  
 5 NS " "

5 N of E line of Street (15th Ave)  
 5 N of E line of Street (15th Ave)  
 5 N of E line of Street (15th Ave)

3 S N Line Amethery  
 26 E of line 3rd St  
 18 S N line St  
 18 20 S N " "

18 W. E. Line lot  
 8 W. E. Line lot  
 10 N. of E. line lot  
 5 N - N E - ✓  
 7 E W ✓  
 13 W. E. Line lot  
 12 W. E. Line lot  
 6 E. N. Line lot  
 3 N E Line lot

27 E W line lot  
 14 W E " "  
 14 W E " "

2 N of S line of Tacoma

130 E. San Jose Ave 1/4 Main  
 199 E. San Jose Ave 1/4 Main  
 167 E. San Jose 1/4 Main  
 154 156 E of Delaware 1" ✓  
 195 193 " " " " 1" ✓  
 233 E. of San Jose Ave 1/4 Main  
 203 E. of San Jose Ave 1/4 Main  
 20 2/4 Delaware ave.  
 13 131 194 E of Delaware  
 46 57 E Delaware

19 1/2 " " " "  
 241  
 240 W of Bridge  
 115 E San Jose Ave  
 27 S Delaware  
 298 - W - Cayuga  
 267 W " "  
 237 W " "  
 209 W " "  
 178 W " "  
 149 W " "

123 117 Tacoma  
 4 S of N line of Tacoma 1/4 Main  
 137 W Tacoma  
 137 W Tacoma  
 137 W Tacoma

136 E of Woodhill  
 20 S N line Amethery  
 199 20 2 E - 3rd St  
 5 W - Keith

DATE.	NAME.	WATER NO.	STREET NO.	LOCATION.	CORPORATION STOP.		STOP COCK.		LEAD PIPE.		IRON PIPE.	
					No.	Size.	No.	Size.	Size.	Feet.	Size.	Feet.
		78237										
no	10	Rome Road	1991	11-3	June 11/95	1 1/2	1	1/2	1/2			5
		73643	<del>78236</del>		June 11/95	1 1/2	1	1/2	1/2			5
		73641	<del>78231</del>		June 11/95	1 1/2	1	1/2	1/2			5
	180	St. Louis	<del>1994</del>	26	June 11/95	1 1/2	1	1/2	1/2			5
			78232		June 11/95	1 1/2	1	1/2	1/2			5
June	6	Mrs. Scurdy	1994	27	June 11/95	1 1/2	1	1/2	1/2			5
July	16	Mrs. G. Smith	1995	28	June 11/95	1 1/2	1	1/2	1/2			5
July	16	Claude Long	1996	29	June 11/95	1 1/2	1	1/2	1/2			5
Dec	18	A. C. Seymour	1997	30	June 11/95	1 1/2	1	1/2	1/2			5
May	18	Tyson Bell	1998	35	June 11/95	1 1/2	1	1/2	1/2			10

E. 90 E. Jackson

Horton Street ~~now closed~~

Jan 29 1907	Wm. Flinn	72619	260	N. S. 200 E. Short				2 1/2	1/2			6
Jan 29 1907	Wilson	72618	256	" 225 "				2 1/2	1/2			6
Jan 29 1907	H. C. Keut	72623	284	" 40 "				2 1/2	1/2			6
	Pipe as main											1 1/2-280
	Pipe as main											
March 20 1907	5. 25	72617	280					2 1/2				
Oct. 23 1907	Mrs. E. Lyon	72622	280		Retap 3/1/28			2 1/2	1/2			6
Nov. 4 1907	Mrs. Kerrman	72621	272	N. S. 160 E. Short Alley		1/2	3/4	1 1/2	1/2			3 1/2
April 1918	Geo Peterson	72624	286	N. E. Short Alley				2 1/2	1/2			6
April 1908	Mrs. Frank Houie	72620	264	N. S. 175 E. Short Alley				2 1/2	1/2			7
July 2 1912	Jos. J. Timinegar	72625	66	Corwin.	Retap 8/18/27			3/4	Service			
May 20 1915	Louis Gaudet.	72616		N. S. 90 E. Jackson.	Retap 3/1/28			3/4				

# Service Pipe Record.

## DIRECTION OF TAP.

6 E of W line St	2 S of W line Lot	62 S of Jackson
6 E of W line St.	7 S of W line Lot.	71 N of Washin
6 E of W line St	1 W of S line Lot	79 N of Washin
6 E of W line St.		99 N of Washin
6 E of W line St.	3 S of N line lot	136 N of Washin
6 E of W line St.	on N line of lot	110 S of Jackson
6 E of W line St.	4 W of S line of lot	107 S of Jackson
6 E of W line St.	5 W of S line Lot	109 S of Jackson

15 S of N line St.  
 15 " " " " "  
 16 " " " " "

10 S of N line St.  
 10 " " " " "

14 S of N. line St.  
 14 S. of N. line St.  
 11. W. E. line at Short Alley  
 9. S. N. line at Stanton

17 \* WE " "  
 \* 16 SN " "

2 N of E line lot  
 17 " " " " "  
 27 " " " " "

Ends  
 on st line lot  
 7 N. of E. line lot  
 18 N. of E. line lot  
 46. S. N. line lot  
 19. E. W. line lot  
 L. side Acme  
 7 \* EW line lot

268 E of Short Alley  
 287 " " " "  
 93 " " " "

Pipe ends 280 E of Falcone  
 300 E of Short Alley  
 300 " " " "  
 151 E. of Market 1 1/2 Main  
 150 E of Short 1 1/2 Main  
 58. N. of Stanton 1 1/2 Main  
 206. E. of Short Alley, 1/2 Main  
 133 N Romain  
 14 \* \* E. Main  
 9 \* \* E. 105 E Market  
 105 E Market

DATE.	NAME.	WATER NO.	STREET NO.	LOCATION.	CORPORATION STOP.		STOP COCK.		LEAD PIPE.		IRON PIPE.	
					No.	Size.	No.	Size.	Size.	Feet.	Size.	Feet.
April	Lee Ho Moon	73670	<del>78241</del> 8		1	5/8	1	5/8	5/8	17		
Dec	Ming	73672	<del>78243</del> 22		1	5/8			5/8	17		
Dec	Ah Saos	73674	<del>78242</del> 32		1	1/2	1	1/2	1/2	17		
Dec	Sun Lee	73671	<del>78244</del> 17 1/2						1"	8		
	Small Pipes as Main											
May	Mrs E Cushing		74443 <del>78245</del> 20		1	1/2	1	1/2 x 3/4	1/2	13		
May	Mock Chung		78246 30		1	1/2	1	1/2	1/2	13		
SEP 1903	Mrs. Bishop		73673 24-8		1	1/2	1	1/2	1/2	12		
			<del>78247</del> 28									
Mar 2 1907	Eichman Swin Co		73663	N.E. N of Washington	1	5/8	1	5/8	5/8	3		
			<del>68782</del>									
" 2 1907	"		73666 23	" " " "	1	5/8	1	5/8	5/8	3		
" 2 1907	"		73365 27-9	" " " "	1	5/8	1	5/8	5/8	4		
" 2 1907	"		73664 27-9	" " " "	1	5/8	1	5/8	5/8	4		
" 2 1907	"		73662 5	" " " "	1	5/8	1	5/8	5/8	4		
Nov 3 1907	Kerrlein join. Co		73668 8 1/2 - 12 1/2	E. of 96 N of Washington	1	5/8	1	5/8	5/8	14		
" 3 1907	do do		<del>73667</del> 12	" 75 " " "	1	5/8	1	5/8	5/8	14		
" 3 1907	do do		73669 16	" 110 " " "	1	5/8	1	5/8	5/8	14		
Oct 18 1908	Hobro		73671 41	W. J. St. of Jackson St.	1	1/2	1	1/2	1/2	3		
Oct 18 1908	Hobro		73676 43	W. J. St. of Jackson St.	1	1/2	1	1/2	1/2	3		
Oct 18 1908	Hobro		74422 45-49	W. J. St. of Jackson St.	1	1/2	1	1/2	1/2	3		
Oct 18 1908	Hobro		74421 45-49	W. J. St. of Jackson St.	1	1/2	1	1/2	1/2	3		
Oct 15 1908	Hobro		74420	W. J. St. of Jackson St.	1	1/2	1	1/2	1/2	3		
Oct 18 1908	Hobro		74419 45-49	W. J. St. of Jackson St.	1	1/2	1	1/2	1/2	3		
Oct 18 1908	Hobro		<del>74417</del> 45-49	W. J. St. of Jackson St.	1	1/2	1	1/2	1/2	3		
Feb 4 1900	Ah Saos		78260 10	Sullivan Alley	1	5/8	1	5/8	5/8	4		
Jan 20 1900	Sun Lee		78261 1619	St. Carter Alley	1	5/8	1	5/8	5/8	9		
	Blow Off											
Nov 25 1912	Yee King Hong		33	Stouts Alley					3/4	Service		
May 17/16	F Rothman		61	115 N Washington					3/4	"		
Mich 14/22	Sam Wong		73681	DISTRIBUTOR off 73673					3/4	"	Mich 23/22	
Apr 17/22	Wong Family		95380	E. of Jackson off 74473					3/4	"	Apr 21/22	
do	do		95381	" 115 do " 74473					3/4	"	do	
June 9/26	S. Chung		109348 32	DISTRIBUTOR on 49028					3/4	"	June 12/26	
Sept 17, 31	Chin Det		125925 29 <sup>A</sup>	DISTRIBUTOR 73663					3/4	"		
Mar 7 35	B J Rowd		179362	E/S 70 S Jackson					3/4	"		
Mar 7 35	"		179363	DIST. 179362					3/4	"		
Mar 7 35	"		179364	E/S 70 S Jackson					3/4	"		
Feb 10 36	Yek Sun Yung		130768 30	DIST. 49027					3/4	"		

# Service Pipe Record.

## DIRECTION OF TAP.

3	E of W line St.	1/2 of S line lot	77 E of Washington
<del>3</del>	<del>E of W line St.</del>	<del>1/2 of S line lot</del>	<del>107 S of Jackson</del>
<del>3</del>	<del>E of W line St.</del>	<del>2 N of S line lot</del>	<del>1/2 S of Jackson</del>
<del>3</del>	<del>E of W line St.</del>	<del>1/2 of S line lot</del>	<del>57 62 S of Jackson</del>
13	N of D line Washington		1 N of Olive, Stout's Alley
3	E of N line St	16 N of S line lot	119 S of Jackson
3	E of N line St	18 S of N line lot	92 S of Jackson
3	E. W. line St.	16 S. N. line lot	90 S. Jackson
7	" " " "	23 " " " bldg	177 1/2 Washington
7	" " " "	39 " " " "	101 " " "
7	" " " "	38 " " " "	100 " " "
7	" " " "	21 " " " "	69 " " "
7	" " " "	22 " " " "	68 " " "
12	N. of E " "	24 " " " bldg	114 N of Washington
12	" " " "	25 " " " "	113 " " "
12	" " " "	15 " " " "	123 " " "
			122 " " "
2	E. of W line of St.	15 N. of S line of lot	101 S. of Jackson St.
2	E. of W. line of St.	16 N. of S. line of lot	100 S. of Jackson St.
2	E. of W. line of St.	17 N. of S. line of lot	99 S. of Jackson St.
2	E. of W. line of St.	18 N. of S. line of lot	98 S. of Jackson St.
2	E. of W. line of St.	19 N. of S. line of lot	97 S. of Jackson St.
X 2	E. of W. line of St.	46 N. of S. line of lot	76 S. of Jackson St.
2	E. of W. line of St.	41 N. of S. line of lot	75 S. of Jackson St.
2	E. of W. line of St.		
4	N. of E line Alley	2 N. of S line Baker Alley	86 S. of Pacific
4	N. of E line Alley	1 N. of S line Baker Alley	87 S. of Pacific
4	N. of E line Alley	1 S. of S line Baker Alley	88 S. of Pacific
2 E W	" " Jackson	3 S W line lot	135 N. Washington
16 N S	" " Washington		60 N. Broadway
7 N E	" " St		89 S Jackson
7 "	" " "		118 S do
2 "	" " "		118 S do
2 W E	" " "		40 S Jackson
1 E W	" " "		118 N Washington
2 E W	" " "		113 S Jackson
2 W/E	" " "		113 1/2 S Jackson
2 W/E	" " "		114 S Jackson
2 W/E	" " "		39 S Jackson

Jane Key

DATE.	NAME.	WATER NO.	STREET NO.	LOCATION.	CORPORATION STOP.		STOP COCK.		LEAD PIPE.		IRON PIPE.	
					No.	Size.	No.	Size.	Size.	Feet.	Size.	Feet.
		66791	80001	2								
Feb	S. W. Sommers	66800	80002	30-32								
Mar	Mary E. Blake	66796	80003	76								
July	P. J. Martin	66802	80004	19-21								
Feb	Hinkel	66804	80005	18								
Feb	Hinkel	66805	80006	35								
Feb	C. L. Hunkel	66807	80007	39-43								
Feb	C. L. Hunkel	66809	80008	29								
Feb	Hinkel	66811	80009	51								
Feb	Hinkel	66812	80010	37								
Feb	Hinkel	66817	80011	55								
Oct	Anna T. Nelson	66826	80012	33								
Nov	Mrs. Dohney	66827	80013	57								
Nov	J. Gleason	66843	80014	61-71								
June	Jno H. Bramsted	66848	80015	77-9								
Feb	M. W. Kain	66844	80016	126-8								
Mar	Mrs. E. Cannon	66849	80017	110-1/2								
May	M. W. Kain	66851	80018	132								
June	Jas. Davidson	66846	80019	223-5								
Dec	Geo. Coucut	66854	80020	230-40								
Oct	Mrs. McGowan	66847	80021	216								
Sept	A. Goetze	66855	80022	227								
July	J. Clem	66850	80023	211								
Oct	Hannah Danlan	66856	80024	252								
July	Mary Doolan	66852	80025	237								
Oct	Pat. Welch	66857	80026	211								
Dec	H. A. Arnold	66854	80027	222								
July	Hessie Cross	66854	80028	253-55								
Sept	L. L. Ewing	66861	80029	245								
June	A. E. Rudley	66863	80030	264-74								
May	Hey. Kessler	66862	80031	224								
Sept	L. H. Jenkins	66864	80032	257-61								
July	H. M. Quast	66865	80033	219								
Aug	Mrs. Loughery	66867	80034	276-8								
May	Bernard Flood	66866	80035	226								
Aug	J. Grandy	66868	80036	263-5								
June	H. Schlemann	66869	80037	221								
Jan	J. Jensen	66873	80038	282-86								
Jan	Bunker St Primary	66874	80039	222								

Block 1-16-25

3/4 Service

Aug 15/11 (C)

1/2 42

"200 Block Measure taken Over the Main Pipe"

Retap 9/24/25 Oct 19/25

1 1/2" Service 4 1/2 x 1/2 42

W. Sixteenth do do

Edison 17th 5/8 3/4 5/8 6

# Service Pipe Record.

## DIRECTION OF TAP.

23	N	E of	S line	13th	23	E of	W line	Lot	58	N	of	Sanchez
24	E	of	W line	St	12	S of	N line	Lot	180	S	of	Ridley
24	E	of	W line	st	17	S of	N line	Lot	123	S	of	Ridley
24	E	of	W line	st	6	N of	S line	Lot	230	S	of	13th
24	E	of	W line	at Sanchez	85	N of	S line	Lot	<del>254</del> 255	S	of	Dubocq
24	E	of	W line	st	7	N of	S line	lot	283	No	of	14th
24	E	of	W line	st	6	N of	S line	lot	257	No	of	14th
24	E	of	W line	st	7	N of	S line	lot	232	No	of	14th
24	E	of	W line	st	4	N of	S line	lot	205	No	of	14th
24	E	of	W line	st	31	S of	W line	Lot	181	N	of	11th
24	E	of	W line	st	16	N of	N line	lot	<del>109</del> 111	N	of	14th
24	E	of	W line	st	9	N of	S line	lot	811	N	of	Henry
24	E	of	W line	st	3	N of	S line	Lot	53	N	of	Henry
24	E	of	W line	st	5	N of	S line	Lot	<del>314</del> 313	N	of	Wagner
24	E	of	W line	st	4	N of	S line	Lot	201	N	of	Wagner
24	E	of	W line	st	4	N of	S line	Lot	<del>201</del> 202	N	of	Wagner
24	E	of	W line	st	7	N of	S line	Lot	82	N	of	Wagner
24	E	of	W line	st	On	S of	W line	of Lot	162	N	of	16th
24	E	of	W line	st	2	N of	N line	Lot	158	N	of	16th
24	E	of	W line	st	10	S of	N line	Lot	130	S	of	Wagner
24	E	of	W line	st	2	S of	N line	Lot	133	N	of	16th
24	E	of	W line	st	21	S of	N line	Lot	192	S	of	Wagner
24	E	of	W line	st	11	N of	S line	Lot	<del>73</del> 75	N	of	16th
24	E	of	W line	st	5	N of	S line	Lot	<del>167</del> 168	N	of	16th
24	E	of	W line	st	10	N of	S line	Lot	<del>167</del> 168	N	of	16th
24	E	of	W line	st	14	N of	S line	lot	130	N	of	16th
24	E	of	W line	16th	11	N of	E line	Lot	81	W	of	Sanchez
24	E	of	W line	st	20	N of	S line	Lot	80	N	of	16th
24	E	of	N line	16th	51	W	of	of Sanchez	51	W	of	Sanchez
24	E	of	N line	st 16th	On	W	of	of Sanchez	On	W	of	Sanchez
24	E	of	N line	st 16th	6	N of	S line	Lot	173	S	of	16th
24	E	of	W line	Sanchez	11	S of	N line	Lot	111	S	of	16th
24	E	of	W line	Sanchez	3	S of	N line	Lot	80	S	of	16th
24	E	of	W line	Sanchez	1	S of	N line	Lot	120	S	of	16th
24	E	of	W line	Sanchez	11	N of	S line	Lot	111	S	of	10th
24	E	of	W line	Sanchez	2	N of	S line	lot	172	S	of	16th
25	E	of	W line	st	On	N line	of	of Lot	138	S	of	16th
24	E	of	W line	st	8	N of	N line	Lot	101	S	of	16th
24	E	of	W line	st	10	S of	N line	lot	<del>213</del> 214	S	of	16th
24	E	of	W line	st	10	S of	N line	Lot	191	S	of	16th
24	E	of	W line	st	10	S of	N line	Lot	247	N	of	17th
24	E	of	W line	st	10	S of	N line	lot	189	N	of	17th

tabo 13

Danahy

DATE.	NAME.	WATER No.	STREET No.	LOCATION.	CORPORATION STOP.		STOP COCK.		LEAD PIPE.		IRON PIPE.			
					No.	Size.	No.	Size.	Size.	Feet.	Size.	Feet.		
		66870	338-40											
Dec	Geo Warren	66871	338-40											
Dec	J. H. Wagstaff	66872	342-4											
Dec	Jno Morrison	66879	347-5-7											
Jan	Guararo	66875	350-4											
Nov	James Clark	66874	346-8											
Aug	Frank Kayser	66881	379-81											
Sept	Mrs. Miller	66878	370-4											
Mich	J. M. Brandt	66882	400											
Mich	Andr. Carlisle	66883	400											
June	H. B. Petzold	66885	402											
Nov	Bill	66887	406											
June	Jes. Clark	66888	408											
Aug	Mary A. Suggan	66890	458-60											
Sept	E. Duane	66892	462											
Dec	H. Schgelmeier	66894	462											
Jan	F. Lafear	66889	451-3											
Jan	Emily Woods	66897	474-78											
Nov	A. M. Cantor	66899	480-2											
May	Jno Patterson	66901	485-9											
Nov	H. Schottler	66903	491-85								5/4	9		
June	Henry Tietjen	66907	516											
Aug	Wm. E. Greenleaf	66910	516								3/8	1 1/2	1/2	45
Feb	Thos. Clann	66908	511-23											
Oct	A. Klahn	66912	531											
Mich	K. W. Rednall	66913	531											
Sept	Louis C. Christie	66915	545											
Feb	A. Miller	66914	545											
Sept	W. A. Morris	66919	562											
July	Jno. Slym	66924	576											
June	E. C. Chapin	66925	580-2 1/2											
May	S. Foster	66927	584											
Nov	A. Klahn	66929	590-2											
Aug	H. Stimpel	66939	590											
Mich	Jno H. Moore	66941	746											
May	Chas. D. Camp	66943	750											
Sept	B. Strogynski	66943	802											
		66946	809											
	W. Donora	66947	903											
	Arthurs G. Quill	66948	915											
	Mrs. K. H. ...	66948	707											

Jun 27/1900 (C)

Jan 24/1900 C.

Retup 17/28/28

Retup 12/18/30

Retup 11/17/22

Retup 9/1/22

Retup 9/1/22

Retup 9/1/22

Retup 9/1/22

3/4 service

1"

3/4 service

3/4 service

3/4"

1 1/2 1 3/4 x 1/2 1/2

31

# Service Pipe Record.

## DIRECTION OF TAP.

24	E	of	N	line	St	9	S	of	N	line	Lot	207	S	of	16 <sup>th</sup>
24	E	of	W	line	st	11	S	of	N	line	Lot	155	N	of	17 <sup>th</sup>
24	E	of	W	line	st	15	N	of	S	line	lot	239	S	of	16 <sup>th</sup>
23	E	of	W	line	st.	1	S	of	N	line	Lot	133	N	of	17 <sup>th</sup>
24	E	of	W	line	st	15	N	of	S	line	lot	233	N	of	17 <sup>th</sup>
24	E	of	W	line	st	10	S	of	S	line	lot	<del>258</del>	N	of	17 <sup>th</sup>
24	E	of	N	line	St	On	N	line	of	Lot	110	S	of	17 <sup>th</sup>	
24	E	of	W	line	st	7	N	S	line	lot	123	N	of	17 <sup>th</sup>	
21	S	of	N	line	17 <sup>th</sup>	7	E	of	N	line	Lot	47	"	of	Sanchez
24	E	of	N	line	St						35	S	of	17 <sup>th</sup>	
24	E	of	W	line	St.						83	S	of	17 <sup>th</sup>	
24	E	of	N	line	St						108	S	of	17 <sup>th</sup>	
24	E	of	W	line	st	4	N	of	S	line	Lot	24	N	of	Ford
19	S	of	N	line	Ford	13	E	of	N	line	Lot	86	W	of	Sanchez
24	E	of	N	line	St						27	S	of	Ford	
24	E	of	W	line	St.						50	S	of	Ford	
24	E	of	N	line	St						10	N	of	Doiland	
24	E	of	W	line	St.						112	N	of	18 <sup>th</sup>	
24	E	of	N	line	St						83	N	of	18 <sup>th</sup>	
24	E	of	W	line	st	3	N	S	line	lot	57	N	of	18 <sup>th</sup>	
20	S	of	N	line	18 <sup>th</sup>	29	W	of	E	line	Lot	73	E	of	Sanchez
23	E	of	W	line	St	2	N	of	S	line	Lot	103	S	of	18 <sup>th</sup> St
24	E	of	W	line	St.						142	S	of	18 <sup>th</sup>	
23	E	of	W	line	St	10	N	of	S	line	Lot	<del>112</del>	N	of	Hancock
24	E	of	W	line	St.						46	N	of	Hancock	
25	E	of	N	line	St						29	N	of	Hancock	
25	E	of	W	line	St.						24	N	of	Hancock	
23 1/2	E	of	N	line	St	11	S	of	N	line	Lot	157	N	of	Hancock
24	E	of	W	line	St	8	N	of	S	line	lot	69	S	of	Hancock
24	E	of	N	line	St						115	N	of	19 <sup>th</sup>	
24	E	of	N	line	St						93	N	of	19 <sup>th</sup>	
24	E	of	N	line	St						61	N	of	19 <sup>th</sup>	
23	E	of	W	line	St						<del>34</del> 60	N	of	19 <sup>th</sup>	
23	E	of	N	line	St	10 1/5					<del>141-143</del>	N	of	21 <sup>st</sup>	
<del>24</del>	<del>E</del>	<del>of</del>	<del>W</del>	<del>line</del>	<del>St.</del>	<del>2</del>	<del>S</del>	<del>of</del>	<del>N</del>	<del>line</del>	<del>lot</del>	<del>50</del>	<del>N</del>	<del>of</del>	<del>Sanchez</del>
<del>24</del>	<del>E</del>	<del>of</del>	<del>W</del>	<del>line</del>	<del>St</del>	56	E	of	N	line	Lot	50	N	of	Sanchez
20	S	of	N	line	21 <sup>st</sup>										
25	E	of	W	line	St							28	S	of	Sanchez
25	E	of	W	line	St							62	S	of	Sanchez
25	E	of	W	line	St							86	S	of	Sanchez

Vancouver

DATE	NAME	WATER NO.	STREET NO.	LOCATION	CORPORATION STOP		STOP COCK		LEAD PIPE		IRON PIPE	
					No.	Size.	No.	Size.	Size.	Feet.	Size.	Feet.
May 26	Wm Henry	66949	5008	910								
May 26	E. G. ...	66951	5009	923								
May 26	J. ...	66953	5010	927								
May 26	J. ...	66954	5011	931								
May 26	Wm J. ...	66956	5012	935								
May 26	Wm H. ...	66957	5013	918								
May 26	Mrs. ...	66958	5014	939								
May 26	M. ...	66959	5015	930								
May 26	E. F. ...	66960	5016	913								
May 26	H. ...	66964	5017	932								
May 26	J. ...	66962	5018	936								
May 26	Dan ...	66966	5019	934								
May 26	Jas. P. ...	66963	5020	938								
May 26	V. ...	66965	5021	935								
May 26	Mrs. J. ...	66969	5022	971								
May 26	S. F. ...	66973	5023	1004								
May 26	J. E. ...	66970	5024	1036-8								
May 26	Lebanon P. ...	66977	5025	1046								
May 26	Josiah ...	66978	5026	1041								
May 26	Louis ...	66984	5027	1045								
May 26	Louis ...	66983	5028	1070								
May 26	Louis ...	66983	5029	1030								
May 26	Mrs. ...	66985	5030	1067								
May 26	P. ...	66988	5031	1092								
May 26	Geo. ...	66989	5032	1078-30								
May 26	E. ...	66995	5033	1036								
May 26	Mrs. ...	67001	5034	1110								
May 26	F. ...	67008	5035	1158-60								
May 26	Jer. ...	67010	5036	1201-3								
May 26	Dan ...	67011	5037	1250								
May 26	L. ...	67012	5038	1255								
May 26	Aron ...	67013	5039	1257								
May 26	Capt ...	67014	5040	1259								
May 26	J. ...	67015	5041	1274								
May 26	Wm ...	67017	5042	1280								
May 26	Frank ...	67016	5043	1284								
May 26	S. ...	67018	5044	1283								
May 26	C. ...	67020	5045	1285								
May 26	F. ...	67019	5046	1288								
May 26	M. ...	67027	5047	1287								
May 26	P. ...	67026	5048	1303								
May 26	P. ...	67026	5049	1304								

AUG 22 1904

AUG 22 1904

AUG 22 1904

AUG 22 1904

AUG 22 1904

AUG 22 1904

AUG 22 1904

MAY 11 1905

MAY 11 1905

MAY 11 1905

MAY 11 1905

MAY 11 1905

MAY 11 1905

MAY 11 1905

MAY 11 1905

MAY 11 1905

MAY 11 1905

MAY 11 1905

MAY 24 1905

MAY 21 1905

Aug 20 1905 1 1/2 1 1/2 1/2 8

July 26 1905 1 1/2 1 3/4 5/8 8

July 25 1905 1 1/2 1 3/4 5/8 42

W. H. ...

# Service Pipe Record.

## DIRECTION OF TAP.

25 E of W line st	6 N of S line lot	109 S of 22 <sup>nd</sup>
25 E of W line st	5 N of S line lot	133 S of 22 <sup>nd</sup>
25 E of W line st	5 N of S line lot	156 S of 22 <sup>nd</sup>
25 E of W line st	6 N of S line lot	37 N of Alvarado
25 E of W line st	6 N of S line lot	29 N of Alvarado
25 E of W line st		40 N of Alvarado
25 E of W line st		5 N of Alvarado
25 E of W line st	11 N of S line lot	14 S of Alvarado
25 E of W line st	4 S of N line lot	29 S of Alvarado
24 E of W line st	14 N of S line lot	144 N of 23 <sup>rd</sup>
25 E of W line st	4 S of N line lot	77 S of Alvarado
24 E of W line st	10 S of N line lot	130 N of 23 <sup>rd</sup>
24 E of W line st	On N line of lot	177 N of 23 <sup>rd</sup>
24 E of W line st	5 S N line lot	140 N of 23 <sup>rd</sup>
24 E of W line st	<del>9 S N line lot</del>	36 S of 23 <sup>rd</sup>
24 E of W line st	<del>17 S N line lot</del>	<del>158 S of 23<sup>rd</sup></del>
25 E of W line st	40 S of N line lot	90 S of 23 <sup>rd</sup>
24 E of W line st	18 S of N line lot	156 S of Elizabeth
24 E of W line st	7 S of N line lot	204 S of Elizabeth
24 E of W line st	17 S of N line lot	31 S of Elizabeth
24 E of W line st	6 S of N line lot	77 S of Elizabeth
24 E of W line st	<del>11 S of N line lot</del>	<del>144 S of Elizabeth</del>
24 E of W line st	<del>11 S of N line lot</del>	<del>78 S of Elizabeth</del>
24 E of W line st	3 S of N line lot	150 N of 21 <sup>th</sup>
24 E of W line st	25 S of N line lot	138 N of 21 <sup>th</sup>
24 E of W line st	3 N of S line lot	137 N of 21 <sup>th</sup>
24 E of W line st	20 S of N line lot	90 N of 21 <sup>th</sup>
24 E of W line st	7 N of S line lot	113 S of 21 <sup>th</sup>
24 E of W line st	20 S of N line lot	78 S of Alvarado
24 E of W line st	7 N of S line lot	131 S of Alvarado
20 S of N line blipper	72 W.E. line lot	111 W of Sanchez
20 S of N line blipper	58 N of S line lot	10 E of Sanchez
23 E of W line st	7 N of S line lot	49 S of blipper
23 E of W line st	7 N of S line lot	79 S of blipper
23 E of W line st	7 N of S line lot	96 S of blipper
23 E of W line st	7 N of S line lot	109 S of 26 <sup>th</sup>
23 E of W line st	6 N of S line lot	45 N of 26 <sup>th</sup>
23 E of W line st	6 N of S line lot	70 N of 26 <sup>th</sup>
23 E of W line st	7 N of S line lot	83 N of 26 <sup>th</sup>
23 E of W line st	7 N of S line lot	59 N of 26 <sup>th</sup>
23 E of W line st	31 N of S line lot	24 N of 26 <sup>th</sup>
23 E of W line st	7 N of S line lot	34 N of 26 <sup>th</sup>
23 E of W line st	7 N of S line lot	10 S of 26 <sup>th</sup>
23 E of W line st	7 N of S line lot	12 S of 26 <sup>th</sup>

Sanchez

DATE	NAME	WATER NO.	STREET NO.	LOCATION	CORPORATION STOP.		STOP COCK.		LEAD PIPE.		IRON PIPE.	
					No.	Size.	No.	Size.	Size.	Feet.	Size.	Feet.
		67024	1307	MAY 24 1905								
June 23	Pat Lynch	67029	1307	MAY 24 1905								
May 20	Gas. E. Moore	67030	1307	MAY 24 1905								
May 19	Mrs Morrison	67028	1310-19	MAY 24 1905								
May 27	Peter A Mc Donaid	67032	1306	MAY 24 1905								
May 10	Mrs M. Flynn		1314									
May 19	Gas Anderson	67036	1375-1/2	MAY 24 1905								
June 25	J. E. Nancy	67036	1326	MAY 24 1905								
Dec 21	Julia Koch	67037	1363	MAY 24 1905								
July 21	R. Otto	67038	1366-8	MAY 24 1905								
April 18	Benny Nelson	67039	1369-71	MAY 24 1905								
July 26	C. M. Ashmarsh	67040	1370	MAY 24 1905								
June 11	J. Grantland	67041	1370	MAY 24 1905								
Sept 21	E. J. Smith	67042	1374	MAY 24 1905								
May 11	Chas. R. Schepers	67044	1374	MAY 24 1905								
March 10	Pat. Sweeney	67045	1381	MAY 24 1905								
March 31	F. Nelson	67046	1387	MAY 24 1905								
March 31	F. Nelson	67048	1395	MAY 24 1905								
Dec 10	F. Nelson	67050	1400	MAY 24 1905								
Dec 10	F. Nelson	67050	1402	MAY 24 1905								
Oct 18	J. M. Comerford	67049	1404	MAY 24 1905								
Aug 18	L. S. Young	67051	1406	MAY 24 1905								
Dec 10	J. M. Comerford	67052	1403	MAY 24 1905								
Dec 10	F. Nelson	67058	1405	MAY 24 1905								
Feb 24	Peter M. Lean	67063	1407-9	MAY 24 1905								
July 19	Phillip Dorris	67067	1408	MAY 24 1905								
July 19	Debra Farrell	67068	1417-19 1/2	MAY 24 1905								
Oct 18	Thos Sewell	67070	1419	MAY 24 1905								
July 19	Paik Keane	67071	1426	MAY 24 1905								
Dec 19	J. D. Reilly	67083	1431	MAY 24 1905								
May 14	Chas P. O'Neill	67084	1433	MAY 24 1905								
May 11	W.A. St. Amant	67085	1501	MAY 24 1905								
July 6	Mc Adoo	67097	1546	MAY 24 1905								
May 20	Anderson	67097	1550	MAY 24 1905								
Jan 18	Mrs A. Mulyon	67088	1556	MAY 24 1905								
April 17	J. B. Johnson	67089	1590	MAY 24 1905								
July 19	Gas Kelly	67090	1594-6	MAY 24 1905								
July 18	Sol. Rogers	67094	1594-6	MAY 24 1905								
Sept 17	C. H. Mc Mahon	67023	1500-1/2	MAY 24 1905								
July 11	McCannell	67069	1500-2	MAY 24 1905								
July 11	Reilly											

June 18/91

Retap 2-27-25

Feb 9/97

Retap July 27/96

Retap July 17/20

June 25/99

Retap 10/22/30

# Service Pipe Record.

## DIRECTION OF TAP.

23	E	of	N line	St	18	S	of	N line	Lot	23	S	of	26 <sup>th</sup>	
23	E	of	W line	st	12	N	of	S line	lot	<del>104</del>	S	of	26 <sup>th</sup>	
23	E	of	W line	st	20		of	N line	Lot	<del>55</del>	S	of	Army <del>26<sup>th</sup></del>	
23	E	of	N line	St	10	N	of	S line	Lot	<del>102</del>	S	of	26 <sup>th</sup>	
<del>23</del>	E	of	W line	st	6	N	S.	line	Lot	43	N	of	Army	
20	S	of	N line	Army						24	E	of	Sanchez	
23	E	of	N line	Ph	11	N	of	S line	Lot	60	S	of	Army	
<del>23</del>	E	of	W line	st	19	N	of	S line	lot	<del>79</del>	S	of	Army <del>26<sup>th</sup></del>	
<del>23</del>	E	of	N line	St	5	N	S.	line	Lot.	<del>100</del>	S	of	Army <del>26<sup>th</sup></del>	
<del>23</del>	E	of	N line	St	14	N	S.	line	Lot	<del>116</del>	S	of	Army <del>26<sup>th</sup></del>	
<del>24</del>	E	of	N line	St	6	N	S.	line	Lot.	<del>108</del>	S	of	Army <del>26<sup>th</sup></del>	
<del>24</del>	E	of	N line	St	7	N	S.	line	Lot	<del>107</del>	S	of	Army <del>26<sup>th</sup></del>	
23	E	of	W line	st.	13	N	of	S line	lot-	95	N	of	24 <sup>th</sup>	
23	E	of	W line	st	10	N	of	S line	lot	<del>75</del>	N	of	24 <sup>th</sup>	
<del>23</del>	E	of	W line	st	2	N	S.	line	Lot.	42	N	of	24 <sup>th</sup>	
<del>23</del>	E	of	N E line	N 27 <sup>th</sup>	<del>118</del>	N	of	S line	Lot	<del>48</del>	N	of	Sanchez <del>24<sup>th</sup></del>	
23	E	of	N line	St	2	N	of	S line	Lot	46	S	of	24 <sup>th</sup>	
23	E	of	W line	st	2	N	of	S line	Lot	68	S	of	24 <sup>th</sup>	
23	E	of	W line	st	2	N	of	S line	Lot	40	S	of	24 <sup>th</sup>	
<del>23</del>	E	of	W line	St	<del>10</del>	S	of	N line	Lot	<del>110</del>	S	of	24 <sup>th</sup>	
<del>20</del>	<del>E</del>	<del>of</del>	<del>W line</del>	<del>St</del>	<del>9</del>	S	of	N line	Lot	<del>100</del>	S	of	24 <sup>th</sup>	
<del>20</del>	<del>E</del>	<del>of</del>	<del>W line</del>	<del>St</del>	<del>10</del>	S	of	N line	Lot	46	S	of	24 <sup>th</sup>	
23	E	of	N line	St	2	N	of	S line	Lot	<del>113</del>	S	of	24 <sup>th</sup>	
23	E	of	W line	st	5	N	of	S line	lot	<del>47</del>	S	of	Duncan	
23	E	of	W line	st	11	N	S	of	N line	lot	<del>88</del>	N	S	of
23	E	of	W line	st	3	N	of	S line	Lot	<del>38</del>	S	of	28 <sup>th</sup>	
<del>23</del>	<del>E</del>	<del>of</del>	<del>W line</del>	<del>St</del>	<del>10</del>	N	of	S line	Lot	<del>25</del>	S	of	Duncan	
20	<del>E</del>	<del>of</del>	<del>W line</del>	<del>St</del>	41	N	E.	line	Lot.	29	E	of	Sanchez	
19	S	of	N line	28 <sup>th</sup>	19	N	of	S line	Lot	33	S	of	28 <sup>th</sup>	
23	E	of	W line	Sanchez						<del>23</del>	N	of	Valley	
23	E	of	W line	Sanchez						<del>24</del>	N	of	29 <sup>th</sup>	
24	E	of	W line	St.	6	N	of	S line	lot	207	N	of	Valley	
23	E	of	W line	St	9	S	of	N line	lot	35	S	of	Sanchez	
23	E	of	W line	st. (29 <sup>th</sup> )	42	E	of	N line	Lot	64	W	of	29 <sup>th</sup>	
19	S	of	N line	st. (29 <sup>th</sup> )	2	S	of	N line	lot	194	N	of	29 <sup>th</sup>	
24	E	of	W line	St	6	S	of	N line	lot	145	N	of	29 <sup>th</sup>	
23	E	of	W line	st	2	S	of	S line	Lot	102	N	of	29 <sup>th</sup>	
23	E	of	W line	st	10	N	of	S line	Lot	17	S	of	29 <sup>th</sup>	
23	E	of	W line	St	10	N	of	S line	Lot	36	S	of	36 <sup>th</sup>	
23	E	of	W line	St	10	N	of	S line	Lot	<del>28</del>	S	of	36 <sup>th</sup>	
23	E	of	W line	St	8	N	of	S line	Lot	17	S	of	Sanchez	
21	S	of	N line	28 <sup>th</sup>						<del>44</del>	N	of	Sanchez	

*Sanchez*

DATE.	NAME.	WATER NO.	STREET NO.	LOCATION.	CORPORATION STOP.		STOP COER.		LEAD PIPE.		IRON PIPE.	
					No.	Size.	No.	Size.	Size.	Feet.	Size.	Feet.
Jan 11	R.	67107	80206	1678	W 576 1/4	1/2	1	1/2	1/2		5	
Jan 23	D. W. Bader	66961	80107	1511	E S W S Alvarado	5/8	1	5/8	5/8		42	
Jan 25	D. W. Bader	67073	80188	1511		1/2	1	5/8	5/8		42	
Jan 26	S. Carrick	67082	80197	1537-9		1	1/2	1	1/2		42	
Sept 21	W. G. Gorman	67101	80203	1515		1	1/2	1	5/8		7	
Sept 23	J. Turner	66823	80017	1616	W 14 Day	1	1/2	1	5/8		7	
Sept 26	Wick	667693	80199	1580-2		1	1/2	1	1/2		7	
Jan 24	Y. W. Limben	66952	80100	1537	W S	1	1/2	1	5/8		7	
Jan 30	E. O. Noonan	67080	80185	1532	W S	1	1/2	1	1/2		6	
Jan 30	M. Walsh	66909	80077	1514		1	1/2	1	3/4		5/8	42
May 13	M. La Valle	66709	80055	509		1	1/2	1	3/4		5/8	42
May 15	M. O'Quade	67034	80157	31	E S 160 S Daley	1	1/2	1	1/2		1/2	30
May 30	Mrs. C. K. Kelly	67035	80158	1350-2	Off Army	1	1/2	1	1/2		1/2	7
June 19	J. G. Harney	67081	80151	1531		1	1/2	1	1/2		1/2	43
June 25	M. C. Cameron	67006	80130	1515	E S 50 St Valley	1	1/2	1	5/8		5/8	8
Nov 16	J. J. Kunk	66835	80020	177	MAY 11 1905 W S Shipper	1	3/8	1	1/2		1/2	45
Feb 28	Mrs. F. O'Neil	66968	80118	137	E S 100 St Market	1	1/2	1	5/8		5/8	44
March 25	J. W. Biebler	67077	80187	979-85	E S 40 St 23rd	1	1/2	1	1/2		1/2	42
April 13	M. C. Cameron	66884	80061	1521	E S 11th	1	3/8	1	1/2		1/2	8
July 25	A. Burrill	66945	80034	404		1	1/2	1	3/4		5/8	41
Aug 21	J. Burges	66840	80023	901-12	NE 22nd	1	1/2	1	3/4		5/8	7
Nov 2	J. Gibb	67099	80202	196-8	At 15th							
Dec 9	P. A. Norman	66839	80022	1610	W S 90 St Day	1	1/2	1	3/4		5/8	7
Feb 14	J. Gibb	66838	80021		W S At 15th	1	1/2	1	3/4		5/8	7
Feb 14	J. Gibb	66837	80019		W S At 15th	1	1/2	1	3/4		5/8	7
Feb 14	J. Gibb	66836	80018		W S At 15th	1	1/2	1	3/4		5/8	7
Feb 14	J. Gibb	66834	80017		W S At 15th	1	1/2	1	3/4		5/8	7
Feb 14	J. Gibb	66834	80017	172	W S At 15th	1	1/2	1	3/4		5/8	7
Feb 24	J. Gibb	66858	80038		AUG 10 1905 W S 16th	1	1/2	1	3/4		5/8	11
Feb 26	C. G. Gies	67039	80039	287-93	W S 16th	1	1/2	1				2
Sept 10	W. S. Managan	67059	80177	300-2	AUG 10 1905	1	1/2	1	1/2		1/2	42
April 10	Cardio	66921	80084	1421		1	1/2	1	3/4		1/2	8
July 16	P. D. Snell	67009	80109	568		1	1/2	1	5/8		5/8	8
	Small Peas Chain	66900	80071	484-6	Run from St 150th	1	1/2	1	1/2		1/2	8
Aug 16	J. O. A. Catterson	66975	80119	1030		1	1/2	1	1/2		1/2	8
Aug 29	W. Feige	66976	80120	1040	W S 56 St Elizabeth	1	1/2	1	1/2		1/2	8
Aug 30	School	66976	80120	1040	W S 175 St 17th	1	3/8	1	1/2		1/2	8
Sept 28	Mrs. B. B. B.	66987	80121	1040	AUG 22 1904 W S Elizabeth	1	1/2	1	5/8		5/8	42
Oct 28	J. Kuntz	67061	80122	1045-4	At 21st	1	1/2	1	1/2		1/2	42
Nov 14	J. Kuntz	66986	80127	1069	AUG 10 1905	1	1/2	1	1/2		1/2	42
Nov 14	J. Kuntz	67100	80128	1069	AUG 10 1905	1	1/2	1	1/2		1/2	42
				1633-7	W S 57 St Day	1	1/2	1	1/2		1/2	42

# Service Pipe Record.

## DIRECTION OF TAP.

23	E	of	N line	St	5	S	of	N line	Lot	97	N	of	30 <sup>th</sup>	
24	E	of	N line	St	11	S	of	N line	Lot	45	S	of	Alvarado	
23	E	of	N line	St	7	S	of	N line	Lot	59	S	of	28 <sup>th</sup>	
24	E	of	N line	St	8	N	of	S line	Lot	33	N	of	Valley	
20	S	of	N line	Day						44	N	of	Sanchez	
20	S	of	N line	14 <sup>th</sup>						62	E	of	Sanchez	
23	E	of	N line	St	9	N	of	S line	Lot	60	N	of	29 <sup>th</sup>	
24	E	of	N line	St	6	N	of	S line	Lot	82	N	of	Alvarado	
23	E	of	N line	St	4	S	of	N line	Lot	154	S	of	28 <sup>th</sup>	
24	E	of	N line	St	6	N	of	S line	Lot	122	S	of	18 <sup>th</sup>	
24	E	of	N line	Ph	19	N	of	D line	Lot	192	N	of	Ridley	
21	E	of	N line	Army	35	E	of	N line	Lot	117	N	of	Army	
23	E	of	N line	St	10	N	of	S line	Lot	61	N	of	Army	
24	E	of	N line	Ph	17	N	of	S line	Lot	63	N	of	Army	
24	E	of	N line	St	17	N	of	S line	Lot	81	N	of	Clipperton	
24	E	of	N line	St	7	S	of	N line	St	59	S	of	Henry	
24	E	of	N line	St	22	N	of	S line	Lot	63	N	of	22 <sup>nd</sup>	
24	E	of	N line	St	2	N	of	S line	Lot	113	S	of	25 <sup>th</sup>	
24	E	of	N line	St	6	D	of	N line	Lot	57	D	of	17 <sup>th</sup>	
24	E	of	N line	St	8	N	of	S line	Lot	16 <sup>58</sup>	N	of	22 <sup>nd</sup>	
20	D	of	N line	15 <sup>th</sup>	10	E	of	N line	Lot	54	N	of	Sanchez	
24	E	of	N line	St	1	D	of	N line	Lot	43	N	of	15 <sup>th</sup>	
24	E	of	N line	Ph	1	N	of	D line	Lot	45	N	of	15 <sup>th</sup>	
24	E	of	N line	Ph	1	D	of	N line	Lot	86	N	of	15 <sup>th</sup>	
24	E	of	N line	Ph	1	N	of	D line	Lot	88	N	of	15 <sup>th</sup>	
24	E	of	N line	Ph	3	N	of	D line	Lot	111	N	of	15 <sup>th</sup>	
24	E	of	N line	St 16 <sup>th</sup>	<del>7</del>	<del>N</del>	<del>of</del>	<del>N</del>	<del>line</del>	<del>Lot</del>	<del>108</del>	<del>D</del>	<del>of</del>	<del>28<sup>th</sup></del>
23	D	of	N line	16 <sup>th</sup>	17	E	of	N line	Lot	85	N	of	Sanchez	
23	E	of	N line	St	10	N	of	D line	Lot	67	N	of	Sanchez	
21	E	of	N line	Ph	5	N	of	D line	Lot	131	N	of	19 <sup>th</sup>	
20	D	of	N line	21 <sup>st</sup>	19	E	of	N line	Sanchez	63	N	of	Sanchez	
24	E	of	N line	St	8	D	of	N line	Lot	190	N	of	18 <sup>th</sup>	
24	E	of	N line	St	10	D	of	N line	Lot	190	N	of	Elizabeth	
25	E	of	N line	St	10	D	of	N line	Lot	190	N	of	Elizabeth	
13	E	of	N line	Dehon	11	D	of	N line	Lot	41	N	of	Elizabeth	
24	E	of	N line	Ph	22	N	of	N line	Lot	43	N	of	Elizabeth	
24	E	of	N line	Ph	11	N	of	N line	Lot	88	N	of	Elizabeth	
23	E	of	N line	St	11	N	of	N line	Lot	96	N	of	Elizabeth	
24	E	of	N line	St	3	N	of	D line	Lot	61	N	of	Elizabeth	

*Manchez*

DATE.	NAME.	WATER NO.	STREET NO.	LOCATION.	CORPORATION STOP.		STOP COCK.		LEAD PIPE.		IRON PIPE.	
					No.	Size.	No.	Size.	Size.	Feet.	Size.	Feet.
		66991	1133	MAY 11 1905								
	E. Petersen	67074	1147	W.D. bet N Jersey	1	1/2	1	3/4	1/2	10		
	B. Sawlor	66798	1506		1	1/2	1	3/4	5/8	7		
	J. Barry	66916	23		1	1/2	1	3/4	5/8	41		
	F. A. Kugel	66904	550	W.D. Hancock	1	1/2	1	3/4	5/8	37		
	B. Cordier	66981	496-8	W.D. Manchez	1	1/2	1	3/4	5/8	10		
	May McKinnon	66955	1056-62	W.D. 25 S Elizabeth	1	1/2	1	3/4	5/8	8		
	Miss Sandgren	66880	916	W.D. N Alvarada	1	1/2	1	3/4	5/8	9		
	M. Tallon	66976	378	W.D. 120 N 17th	1	1/2	1	3/4	5/8	47		
	C. B. Dehmueter	67092	1581-3	W.D. 75 N 19th	1	1/2	1	3/4	5/8	43		
	Miss E. J. Allen	67015	1531	MAY 24 1905	1	1/2	1	3/4	5/8	43		
	Jan A. Carey	66993	1309	W.D. Jersey	1	1/2	1	3/4	5/8	7		
	D. Coburn	67065	1147-9	AUG 10 1905	1	1/2	1	3/4	5/8	47		
	Elizabeth Doerr	67106	1427		1	1/2	1	3/4	5/8	8		
	A. Benson	66992	1676	MAY 11 1905	1	1/2	1	3/4	5/8	40		
	James A. Hall	67125	1139									
	Edwin E. Kiddle	67134	1119									
	John Schenkfleber	67133	1768	E.S. 25 N of Palmer								
	D. J. M. Farland	67129	1793	E.S. 75 N of Palmer								
	N. Watkins	67127	1781	W.D. bet 30th & Palmer	1	1/2	1	3/4	5/8	7		
	T. J. Curry	66942	1784	W.D. 170 N of Palmer	1	1/2	1	3/4	5/8	7		
	John F. Bain	67086	1772-4		1	3/8	1	3/4 + 1/2	1/2	8		
	J. C. Anderson	80213	798	W.D. 170 N of Palmer	1	1/2	1	3/4 + 1/2	1/2	42		
	Cal French Laundry Co.	67002	1521-3-5	J. W. June 20-02 (C) 14th St.	X	5/8	X	X	X	X		
	Miss A. Ahlf	67004	100	MAY 11 1905	1	1/2	1	3/4	5/8	42		
	Rivers Bros.	67003	1205-7	MAY 11 1905	1	1/2	1	3/4	5/8	43		
	Rivers Bros.	66814	1213-15	MAY 11 1905	1	1/2	1	3/4	5/8	42		
	G. J. Knopf	67005	1209-11	MAY 11 1905	1	1/2	1	3/4	5/8	42		
	J. H. C. Rivers	66829	73-5	E.S. 114 N of Clippin	1	1/2	1	3/4	5/8	42		
	J. J. Tierney	66830	1217	N. N. Henry	1	1/2	1	3/4	5/8	8		
	J. J. Tierney	67033	146-8	N. N. Henry	1	1/2	1	3/4	5/8	8		
	Amie B. Gallagher	67000	144	N. N. Henry	1	1/2	1	3/4	5/8	7		
	F. Neumann	66886	1348	N. E. 25th	1	5/8	1	3/4	5/8	7		
	J. Barker	66997	1316		1	1/2	1	3/4	5/8	42		
	Chas. Paul	80227	1199	MAY 11 1905	1	1/2	1	3/4	5/8	42		
	Mrs. Julia M. Sawyer	67103	409	MAY 11 1905	1	1/2	1	3/4	5/8	42		
	Mrs. E. Caranough	66998	1171	E.S. 95 N. 25th	1	1/2	1	3/4	5/8	42		
	O. E. Lechart	80229	1171		1	1/2	1	3/4	5/8	42		
	F. Halton	66967	1171		1	1/2	1	3/4	5/8	42		
	L. Anderson	67116	1171		1	1/2	1	3/4	5/8	42		
	L. Anderson	80233	1171		1	1/2	1	3/4	5/8	42		

# Service Pipe Record.

## DIRECTION OF TAP.

26	E of W line Dh	17	N of S line Lot	74	N of Jersey
23	E of W line Dh	27	S of N line Lot	73	S of 28 <sup>th</sup>
24	E of W line Dh	5	S of N line Lot	142	S of Ridley
19	S of N line Hancock	67	E of W line Lot	43	W of Sanchez
20	S of N line 18 <sup>th</sup>	33	E of W line Lot	43	W of Sanchez
21	E of W line Dh	19	N of S line Lot	46	S of Elizabeth
23	E of W line Dh	12	S of N line Lot	64	N of Alvarado
24	E of W line Dh	1	N of S line Lot	91	N of 17 <sup>th</sup>
24	E of W line Dh	2	S of N line Lot	103	N of 19 <sup>th</sup>
23	E of W line Dh	7	N of S line Lot	53	S of 29 <sup>th</sup>
23	E of W line Dh	32	S of N line Lot	83	N of Army
20	S of N line Jersey	27	W of E line Lot	48	E of Danforth
43	E of W line Dh	13	N of S line Lot	91 <sup>38</sup>	N of 28 <sup>th</sup>
23	E of W line Dh	12	N of S line Lot	113	N of 30 <sup>th</sup>
26	E of W line St	14	S of N line Lot	58	W of Jersey St
16	E of W line St	9	S of N line Lot	214	N of Palmer
17	E of W line St	3	S of N line Lot	16	N of Palmer
17	E of W line St	11	N of S line Lot	55	S of Palmer
17	E of W line St	7	S of N line Lot	136	N of Palmer
17	E of W line St	5	N of S line Lot	170	S of Palmer
20	S of N line 21 <sup>st</sup> St	74	E of W line Lot	31	W of Sanchez
23	E of W line St	11	S of N line lot 15:21	38	S of Valley
23	E of W line St	14	N of S line lot	93	S of 14 <sup>th</sup> St
23	E of W line St	12	N of S line lot	32	S of 25 <sup>th</sup>
23	E of W line St	14	N of S line lot	11	S of 25 <sup>th</sup>
23	E of W line St	15	N of S line lot	9	S of 25 <sup>th</sup>
23	E of W line St	6	S of N line lot	134	N of 14 <sup>th</sup> St
24	E of W line St	10	N of S line lot	110	N of Clipper
23	E of W line St	5	N of S line lot	63	W of Sanchez
21	S of N line Henry	41	E of W line lot	62	W of Sanchez
21	S of N line Henry	42	E of W line lot	42	W of Sanchez
20	S of N line Army	68	E of W line lot	61	E of Sanchez
20	S of N line 25 <sup>th</sup>	41	W of E line lot	102	S of 17 <sup>th</sup>
24	E of W line St	21	S of N line lot	98	N of 25 <sup>th</sup>
27	E of W line St	12	N of S line lot	36	S of 13 <sup>th</sup>
27	E of W line St	17	N of S line lot	26	S of Day
23	E of W line St	10	S of N line lot	75	W of 25 <sup>th</sup>
24	E of W line St	4	S of N line lot	70	E of "
24	E of W line St	9	S of N line lot	110	W of 25 <sup>th</sup>
24	E of W line St	11	S of N line lot	224	S of 30 <sup>th</sup>
17	E of W line St	15	S of N line lot	746	S of 30 <sup>th</sup>

DATE.	NAME.	WATER No.	STREET No.	LOCATION.	CORPORATION STOP.		STOP COCK.		LEAD PIPE.		IRON PIPE.	
					No.	Size.	No.	Size.	Size.	Feet.	Size.	Feet.
JUL 3-1903	Mrs. Cooper	67118	1742	W.D. 233 N 30th	1	1/2	1	1/2	1/2	42		
JUL 14 1903	Frank Baland.	67075	1519	47 S. 78th	1	1/2	1	3/4	1/2	7		
JUL 21 1903	Emilie Schubert	80234	1744	W.D. 275 S. 30th	1	5/8	1	5/8	5/8	8		
SEP 3 1903	A. Wassendunt.	67119	156-60	W.D. 110 N. 78th	1	1/2 + 5/8	1	5/8 + 3/4	5/8	8		
SEP 18 1903	Mrs. L. Collins	67064	1476	E.D. 300 S. 30th	1	1/2	1	3/4	1/2	22		
OCT 17 1903	Mrs. Blumhard	80238	557	E.D. 36 S. Hancock.	1	1/2 + 5/8	1	5/8 + 3/4	5/8	42		
NOV 7 1903	T.J. Scriver	67096	1595-7	N.E. 29th	1	1/2	1	3/4	1/2	7		
FEB 17 1904	Alfred Olson	80240	1751	E.D. 350 S. 30th	1	1/2	1	1/2 + 3/4	1/2	3		65/3
FEB 19 1904	M.W. Fisher	67144	775	E.D. 57 S. 2nd St.	1	1/2	1	1/2	1/2			
MAR 5-1904	Ed. Wisner	88855	231-33	E.D. 274 N. 16th	1	1/2	1	3/4	5/8	42		
MAR 30 1904	F. W. Jones	66845	138-42	W.D. 35 N. Henry	1	5/8	1	3/4	5/8	8		
APR 5-1904	A.E. Holmes	88854	54-58	W.D. 238 N. 14th	1	5/8	1	5/8 x 3/4	5/8	8		
APR 6-1904	Dreochman Bros	66813	66 64	W.D. 13th N. 14th	1	1/2	1	3/4	5/8	8		
APR 16 1904	Cambrough	88856	0 25-31	E.D. 382 S. 14th	1	5/8	1	5/8 x 3/4	5/8	41		
APR 26 1904	Murray & Brien	66825	113-17	E.D. 62 S. 14th	1	5/8	1	5/8 x 3/4	5/8	41		
MAY 19 1904	L. J. Jones	88862	94-98	W.D. 14th St	1	3/4	1	3/4	3/4	8		
June 16/1904	O. L. Stegman	67043	1380	W.D. 50 N. 29th	1	1/2	1	1/2 x 3/4	1/2	8		
June 18/1904	L. O. Stegman	88864	1334	W.D. 114 N. 14th	1	1/2	1	3/4	5/8	8		
June 24 1904	Mrs. Sexton	66818	78-80	W.D. 51 S. 23rd	1	1/2 x 3/4	1	5/8 x 3/4	5/8	8		
July 2/1904	J. J. Bradley	88862	1010-12	W.D. 316 N. 14th	1	1/2	1	3/4	5/8	8		
July 6 1904	C. J. Stuber	66803	40-42	W.D. 316 N. 14th	1	1/2	1	1/2	1/2	8		
July 10 1904	C. J. Stuber	67055	1156	W.D. 280 S. Duncan	1	1/2	1	1/2	1/2	8		
July 10 1904	C. J. Stuber	88870	1442	W.D. 60 S. Duncan	1	1/2	1	1/2	1/2	8		
July 10 1904	C. J. Stuber	67056	1430	W.D. 83 S. Duncan	1	1/2	1	1/2	1/2	8		
July 10 1904	C. J. Stuber	88851	1474	W.D. 100 S. 13th	1	5/8	1	3/4	5/8	8		
Aug 1 1904	H. C. Quinn	67054	18-22	W.D. 100 S. 13th	1	5/8	1	3/4	5/8	8		
Aug 1 1904	H. C. Quinn	88869	82-42	W.D. 100 S. 13th	1	5/8	1	3/4	5/8	8		
Aug 26 1904	Bulson	66795	1172	W.D. 100 S. 13th	1	5/8	1	3/4	5/8	8		
Aug 31 1904	Quinn	88867	36-38	W.D. 57 N. 14th	1	5/8	1	5/8 x 3/4	5/8	8		
Sept 3 1904	Quinn	66819	86	W.D. 57 N. 14th	1	5/8	1	5/8 x 3/4	5/8	8		
Sept 12 1904	Quinn	89262	1042-46	W.D. 57 N. 14th	1	5/8	1	5/8 x 3/4	5/8	8		
Sept 22 1904	Quinn	67062	1709-13	W.D. 150 S. 30th	1	1/2	1	3/4	1/2	7		
Nov 3 1904	Quinn	89263	1065	E.D. 28 S. Elizabeth	1	1/2	1	3/4	5/8	42		
Nov 3 1904	Quinn	66801	1187-9	E.D. 28 N. 25th	1	1/2	1	3/4	5/8	42		
Dec 1 1904	Quinn	89266	1520-22	E.D. 15 S. Sanchez	1	5/8	1	5/8	5/8	8		
Dec 3 1904	Quinn	66820	114th St	E.D. 15 S. Sanchez	1	5/8	1	5/8	5/8	8		
Dec 5 1904	Quinn	89264	201-7	E.D. 15 S. Sanchez	1	5/8	1	5/8	5/8	8		
Dec 31 04	Quinn	66982	1115-	E.D. 15 S. Sanchez	1	5/8	1	5/8	5/8	8		
Jan 7 1905	Quinn	89267	1163-69	E.D. 15 S. Sanchez	1	5/8	1	5/8	5/8	8		
Apr. 12 1905	Emma Quinn	66999	1168	E.D. 15 S. Sanchez	1	5/8	1	5/8	5/8	8		
Apr. 16 05	Marie Quinn	89268	24-28	E.D. 15 S. Sanchez	1	5/8	1	5/8	5/8	8		
Apr. 16 05	L. S. Sabej	66841		E.D. 15 S. Sanchez	1	5/8	1	5/8	5/8	8		
May 10 05	S. Quinn	19776		E.D. 15 S. Sanchez	1	5/8	1	5/8	5/8	8		
May 10 05	P. Praker	67176		E.D. 15 S. Sanchez	1	5/8	1	5/8	5/8	8		

# Service Pipe Record.

## DIRECTION OF TAP.

17 E W line St	13 N N line Lot	246 N of 30th
24 E. W. line St.	3 N. S. line Lot	97 S. 28th
18 E. W. line St.	14 N. S. line Lot.	274 S. 30th
23 E. W. line St.	74 N. S. line Lot.	26 S. Henry
23 E. W. line St.	7 S. N. line Lot.	109 N. 28th
17 E. W. line St.	10 N. S. line Lot.	319 S. 30th
23 E. W. line St.	10 S. N. line Lot	36 S. Hancock
23 E. W. line St.	13 S. N. line Lot.	13. N. 29th
18 "W. B." line St	14 S. N. line Lot	365 S. 30th
<del>24</del> <sup>23</sup> E. W. line St.	<del>24</del> S. N. line Lot	<del>82</del> N. 21st
24 E. W. line St	12 N. S. line Lot	298 N. of 16th
24 E. W. line St	13 S. N. line Lot	101 S. Market
24 E. W. line St	2 N. S. line Lot.	37 N. Henry
24 E. W. line St	1 N. S. line Lot.	243 N. 14th
24 E. W. line St	12 S. N. line Lot	18 N. 11th
24 E. W. line St	13 N. S. line Lot.	118 N. Elizabeth
23 E. W. line St.	35 S. N. line Lot.	62 S. 14th
23 E. W. line St	6. N. S. line Lot	20 N. of 14th St.
24 E. W. line St	4 N. S. line Lot	64 N. line 27th St.
24 E. W. line St	9 N. S. line Lot	11 N. 14th
24 E. W. line St	3 N. S. line Lot	68 S. 23rd
23 E. W. line St.	8 N. S. line Lot	212 S. 13th St.
23 E. W. line St	22 S. N. line Lot.	201 S. Hancock
23 E. W. line St	14 N. S. line Lot.	60 N. Hancock
23 E. W. line St	14 N. S. line Lot.	57 N. Hancock
23 E. W. line St	3 S. N. line Lot	103 S. 13th
23 E. W. line St	14 S. N. line Lot	111 N. of 14th
24 E. W. line St	12 S. N. line Lot	101 S. Hancock
<del>24</del> <sup>23</sup> E. W. line St	2 S. N. line Lot	145 S. of above
24 E. W. line St	13 S. N. line Lot	69 N. of 14th
29 N. line Elizabeth	35 E. W. line Lot	65 W. of Sanchez
<sup>19</sup> <del>19</del> E. W. line St.	29 N. S. line Lot	120 S. of 30th
24 E. W. line St	3 N. S. line Lot	62 S. of Elizabeth
24 E. W. line St.	12 S. N. line Lot	46 N. of 25th St.
23 E. W. line St.	8 S. N. line Lot.	117 N. of Valley St.
19 S. N. line St.	2 W. E. line Lot.	127 W. of Sanchez
23 E. W. line St.	22 N. S. line Lot.	81 S. of 15th St.
26 E. W. line St.	10 S. S. line Lot.	133 S. of 24th St.
24 E. W. line St.	104 N. S. line Lot.	97 S. of Jersey
23 E. W. line St.	7 N. S. line Lot	177 S. of Lincoln
24 E. W. line St.	13 S. N. line Lot	147 S. of above

DATE.	NAME.	WATER NO.	STREET NO.	LOCATION.	CORPORATION STOP.		STOP COCK.		LEAD PIPE.		IRON PIPE.	
					No.	Size.	No.	Size.	Size.	Feet.	Size.	Feet.
June 9 1905	L. G. Birgen	66842	209-19	E/S 41' S of market	1	5/8	1	3/4	5/8	43		
June 10 05	J. McCarthy	66815	68-70 <sup>a</sup>	W/S 160' N. 14 <sup>th</sup>	1	1/2	1	3/4	5/8	8		
June 13 05	W. J. Libbing	66905	506	W/S 30' S. 18 <sup>th</sup>	1	5/8	1	5/8	5/8	8		
July 3 05	D. Cordeu	66902	490-2	W/S 30' N of 18 <sup>th</sup>	1	1/2	1	3/4	5/8	8		
July 13 05	L. Starr	67079	1527-9	E/S 100' N. Valley	1	1/2	1	3/4	1/2	42		
Aug. 15 05	J. Clifford	67007	1240-42	W/S bet 25 <sup>th</sup> & Clapper	1	1/2	1	1/2	1/2	8		
Aug. 25 05	Leonard Hare	67112	1717	E/S 100' S. 30 <sup>th</sup>	1	5/8	1	5/8	5/8	22		
Aug. 25 05	Leonard Hare	67111	1715	E/S 80' S. 30 <sup>th</sup>	1	5/8	1	5/8	5/8	22		
Oct 13 05	Mrs J. Green	67057	1450	S. W. Duncan	1	5/8	1	5/8	5/8	8		
Oct 13 05	Valtz	67135	1795	A. E. Palmer	1	1/2	1	3/4	5/8	7		
Oct 27 05	F. Pfeiffer	66794	14-16 <sup>a</sup>		1	1/2	1	3/4	5/8	8		
Nov. 23 05	S. Persson	66980	1051-5	S. E. Elizabeth	1	5/8	1	5/8	5/8	42		
Dec 13 05	Mrs. J. Mullins	67078	1526-8		1	5/8	1	5/8	5/8	8		
Dec 23 05	Mrs. Coughlin	67078	1572		1	1/2	1	1/2	1/2	8		
Jan. 18 06	H. Dahl	66816	72-6	W/S 150' N. 14 <sup>th</sup>	1	5/8	1	5/8	5/8	8		
Jan 30 06	M. A. Fogarty	67105	1670	W/S 80' S of Day	1	1/2	1	3/4	5/8	8		
Feb. 13 06	D. Tasser	66930	618	W/S 70' N. Cumberland	1	1/2	1	3/4	5/8	7		
July 28/06	J. Mehoney.	66833	162-6	W.S. 130' N. of 15 <sup>th</sup> st.	1	3/8	1	3/4	1/2	7.		
Aug 28/06	J. Coffey.	66928	589	E.S. 50' N. of 19 <sup>th</sup> st	1	3/4	1	1/2	1/2	2	1/2	
Oct 10	J. Fischer	67022	1290	M M Co 26 <sup>th</sup> &	1	1/2	1	1/2	1/2	8		
"	"	67021	1246	"	1	1/2	1	1/2	1/2	8		
"	"	66920	549-a	E. S 53 & Hancock	1	5/8	1	5/8	5/8	44		
Nov 4	R. Carey	67148	1781	"	1	1/2	1	1/2	1/2	22		
Nov 18 <sup>th</sup> 1906	L. J. Pickett.	66806	44-48	MS. 240 S. Duboce	1	5/8	1	5/8	5/8	8		
Nov 18 <sup>th</sup> 1906	L. C. Bergren.	66922	561	bet 18 <sup>th</sup> & 19 <sup>th</sup> st.	1	1/2	1	3/4	1/2	3	3/4	
Nov 17 1906	Mrs F. E. Carmody	67066	1480-4	W.S. 64, N. 28 <sup>th</sup>	1	1/2	1	3/4	1/2	8		
Dec 19 1906	Wm M. Kapek	67025	1307	E.S. 310' 26 <sup>th</sup>	1	1/2	1	1/2	1/2	40		
Dec 21 1906	F. Gibb	66896	473-77 1/2	E.S. 103 N 18 <sup>th</sup>	1	5/8	1	5/8	5/8	40		
Dec 21 1906	F. Gibb	66898	479-83 1/2	" 78 " "	1	5/8	1	5/8	5/8	40		
Dec 21 1906	F. Gibb	66891	455-9 1/2	" 178 " "	3/4	5/8	1	5/8	5/8	40		
Dec 24 1906	F. Gibb	66893	461-5 1/2	" 153 " "	1	5/8	1	5/8	5/8	40		
Dec 24 1906	F. Gibb	66895	467-7 1/2	" 128 " "	1	5/8	1	5/8	5/8	40		
Jan 25 1907	Mrs J. Crowley	67031	1330	"	1	1/2	1	1/2	1/2	8		
Feb 15 1907	Mrs H. A. Cronan	66411	530	St. S. 51 S 18 <sup>th</sup>	1	1/2	1	1/2	1/2	26		
Feb 25 1907	A. E. Corvillege	67126	1753-5	E.S. bet 30 <sup>th</sup> & Palmer	1	1/2	1	1/2	1/2	7		
April 4 1907	J. B. Love	67131	1786	"	1	1/2	1	1/2	1/2	7		
April 17 1907	Emil Stude	66808	50-52	St. S. 200' N. - 2 <sup>nd</sup>	1	5/8	1	5/8	5/8	8		
April 23 1907	A. Klann	66990	1125-31	E.S. 1200' 24 <sup>th</sup>	1	5/8	1	5/8	5/8	45		
July 25 1907	E. J. Lane	67132	1788	Near Palmer	1	1/2	1	1/2	1/2	7		
Aug 4 1907	V. G. Higgins	66931	617	E. S. 89, N. Cumberland	3/4	Remia	2	42	1/2	7		

# Service Pipe Record.

## DIRECTION OF TAP.

24 E. W. line St.  
 24 E. W. line St.  
 24 E. W. line St.  
 24 E. W. line St.  
 23 E. W. line St.  
 24 E. W. line St.  
 17 E. W. line St.  
 17 E. W. line St.  
 23 E. W. line St.  
 17 W. E. line St.  
 24 E. W. line St.  
 24 E. W. line St.  
 23 E. W. line St.  
 23 E. W. line St.  
 24 E. W. line St.  
 23 E. W. line St.  
 24 E. W. line St.  
 23 E. W. line St.  
~~24 E. W. line St.~~  
~~24 E. W. line St.~~  
 23 E. W. line St.  
 25 E. W. line St.  
 23 " " " "  
 23 " " " "  
 24 " " " "  
 17 " " " "  
 25 E. of W. line of st  
 24 E. of W. line of st.  
 23 E. W. " " st.  
 22 E. of W. " " " "  
 24 " " " " " "  
 24 " " " " " "  
 24 " " " " " "  
 24 " " " " " "  
 26 " " " " " "  
 24 " " " " " "  
 23 S. of N. line St.  
 24 E. of W. line St.  
 17 " " " " " "  
 17 " " " " " "  
 24 " " " " " "  
 20 " " " " " "  
 17 E. W. " " " "  
 22 W. E. " " " "

34 N. S. line Lot  
 7 N. S. line Lot  
 3 S. N. line Lot  
 1 N. S. line Lot  
 7 S. N. line Lot  
 16 S. N. line Lot  
 20 N. S. line Lot  
 17 S. N. line Lot  
 5 N. S. line Lot  
 8 S. N. line Lot  
 4 N. S. line Lot  
 1 N. S. line Lot  
 2 S. N. line Lot  
 3 N. S. line Lot  
 2 S. N. line Lot  
 1 S. N. line Lot  
 5 N. S. line Lot  
 50 W. E. line Saucery  
 25 N. S. line lot  
 23 S. N. line lot  
 1 " " " "  
 18 " " " "  
 6 8 11 " " "  
 12 " " " "  
 10 N. of S. line of lot  
 3 S. of N. line of lot  
 5 S. N. " " lot  
 11 N. of S. " " "  
 13 S. " " " "  
 15 N. " S. " " "  
 15 S. " N. " " "  
 16 N. " S. " " "  
 11 S. " N. " " "  
 6 N. of S. " " "  
 14 S. of N. line of lot  
 20 " " " " "  
 5 " " " " "  
 17 " " " " " "  
 17 " " " " " "  
 17 " " " " " "  
 5 N. N. line lot  
 70 N. S. " " " "

7 S. of market St.  
 167 N. of 14<sup>th</sup> St.  
 30 S. of 18<sup>th</sup> St.  
 56 N. of 18<sup>th</sup> St.  
 94 N. of Valley  
 47 N. of Copper  
 130 S. of 30<sup>th</sup>  
 106 S. of 30<sup>th</sup>  
 34 S. of Duncan  
 2 N. of Palmer  
 96 S. of 13<sup>th</sup> St.  
 37 S. of Elizabeth  
 100 N. of Valley  
 91 N. of Day St  
 160 N. of 11<sup>th</sup> St.  
 174 S. of Day  
 78 N. of Cumberland  
 20 E. W. line Saucery  
 76 S. of Henry St.  
 37 N. of 19<sup>th</sup> St.  
 24 " " 26<sup>th</sup> St.  
 41 " " " "  
 56 S. Hancock St  
 134 N. Randall St  
 261 S. of Duboce St.  
 150 N. of 19<sup>th</sup>  
 85 N. of 28<sup>th</sup>  
 25 S. of 20<sup>th</sup> St.  
 123 N. " 18<sup>th</sup>  
 95 N. " "  
 15 S. " Ford St.  
 45 " " " "  
 157 N. " 18<sup>th</sup>  
 71 N. of Army  
 114 N. of Hancock  
 383 S. of 30<sup>th</sup> St.  
 108 N. of Palmer St  
 272 N. of 12<sup>th</sup> St  
 97 N. of Jersey St.  
 88 N. of Palmer  
 96 N. of Cumberland  
 70 N. of Cumberland

✓

# Sanchez

# Street

DATE.	NAME.	WATER NO.	STREET NO.	LOCATION.	CORPORATION STOP.		STOP COCK.		LEAD PIPE.		IRON PIPE.	
					No.	Size.	No.	Size.	Size.	Feet.	Size.	Feet.
Aug 24 1907	Mrs Mary Cronin	67095	1588-90	W.D. 26. N. 29th	1	5/8	1	5/8	5/8	8		
Sept 25 1907	Miss E. Staples	66938	733	W.D. 125 - P. 22nd	1	1/2	1	1/2	1/2	8		
Sept 5 1907	H. Pope	66950	920	W.D. 196 N. 17th	1	5/8	1	5/8	5/8	8		
Sept 15 1907	Anna Maurer	66876	356-60	W.D. 125. N. 16	1	5/8	1	5/8	5/8	8		
Oct 15 1907	J. Collins	66852	258-62	W.S. 50 N. of 30th	1	1/2	1	1/2	1/2	8		
Nov. 19th 1907	S. Levitt	67108	1680	W.S. 30 N. Elizabeth	1	5/8	1	5/8	5/8	42		
Oct. 11 1907	Joe Keenan	67102	1644	W.S. 15 S. of Clipper	1	1/2	1	1/2	1/2	7		
Oct. 15 1907	A. J. Rousseau	66974	1033-9	E.S. 250 S. of 30th	1	1/2	1	1/2	1/2	23		
Oct. 22 1907	29th St. M.E. Church											
Dec. 13 1907	T. Collins	67120	1743	N.S. 30 N.	1	1/2	1	1/2	1/2	8		
✓ 21	Nick Monro	67104	1664	E.S. 75 S. 28th	1	5/8	1	5/8	5/8	42		
Feb. 7 1908	J. J. Nara	67072	1507-9	E.S. 100. N. of 19th	1	1/2	1	1/2	1/2	42		
Mar 30 1908	Gertrude E. Anley	66923	567	W.D. 200. S. of 30th	1	1/2	1	1/2	1/2	7		
April 1 1908	A. J. Fisher	67121	1746	W.S. 76. N. of 29th	1	5/8	1	5/8	5/8	7		
May 12 1908	Annie Collins	67091	1576-8	W.S. 55. S. of Duboce	1	5/8	1	5/8	5/8	8		
June 4 1908	Nick Ratto	66793	1222	W.S. 50. S. of 18th	1	5/8	1	5/8	5/8	7		
June 6 1908	J. L. Bowen	66906	512	19th Ave 20th	3/4	1/2	2	1/2	1/2	10		
June 22 1908	A. Morsensen	66932	619	E.S. 50 N 14th St.	1	5/8-5/8	1	3/4-5/8	5/8	42		
July 10 1908	Flood & Hammond	66821	81-93	E.S. 200 S. 30th	1	1/2	1	3/4-1/2	1/2	23		
July 27 1908	Leonard Ness	67115	1723	E.S. 175 S. 30th	1	1/2	1	3/4-1/2	1/2	23		
July 27 1908	Leonard Ness	67114	1721	E.S. 150 S. 30th	1	1/2	1	3/4-1/2	1/2	23		
July 27 1908	Leonard Ness	67113	1719	E.S. 125 N. Tubman	1	1/2	1	1/2	1/2	22		
Aug 19th 1908	E. C. Curtis	67130	1781	Near 30th	1	1/2	1	1/2	1/2	21		
Sept. 10 1908	A. J. Phillips	67117	1725	E.S. 90 S. of 24th St.	1	1/2-5/8			5/8	42		
Sept. 26 1908	P. Gummer	67136	1119-21	E.S. 50 S. of 30th St.	1	1/2	1	3/4-1/2	1/2	50		
Nov. 2 1908	L. Haas	67161		W.S. 75. P. 23rd	1	1/2	1	3/4-5/8	5/8	9		
Nov 7 1908	A. J. Hahn	67139	1018-20	E.S. 53. N. of 19th	1	1/2	1	3/4-1/2	1/2	42		
Nov 10 1908	H. A. N. Breedve	67137	583-5	W.D. 56. N. of Jersey	1	1/2	1	1/2-3/4	1/2	10		
Nov 15 1908	Jane F. Duffly	67145	1116	W.D. 110. S. of 23rd	1	1/2	1	3/4-5/8	5/8	8		
Nov 15 1908	Mary E. Gillicuddy	67138	1022-4	W.D. 150. P. of 17th St	1	1/2	1	1/2	1/2	8		
Nov 15 1908	J. W. Coleman	67143	426-8	W.D. 160 S. of 17th St	1	1/2	1	1/2	1/2	8		
Nov 15 1908	J. W. Coleman	67142	430-2	E.S. 250 S. of 30th	1	1/2	1	1/2	1/2	26		
Nov 19 1908	F. S. Feyling	67141	1727	W.D. 120. S. of 30th	1	1/2	1	1/2	1/2	10		
Nov 21 1908	R. M. Ehler	67144	1724		1	1/2	1	1/2	1/2	26		
Nov 24 1908	C. Deberded	67140	1789	N. S. 100 S. of 25th	1	1/2	1	3/4-5/8	5/8	8		
Jan 9 1909	Miss J. Murphy	67147	1514	N. S. Cumberland	1	1/2	1	1/2	1/2	13		
Jan 12 1909	Miss Louder	67146	650		1	1/2	1	1/2	1/2	13		
Jan 17 1909	Drappier	67149	668		3/4	5/8	1	3/4-5/8	5/8	13		
Feb 25 1909	B. S. Butler	67148	872									

Cross

# Service Pipe Record.

## DIRECTION OF TAP.

23 E. W. line st  
~~20 S. N. line Liberty st~~  
 23 E. W. " st  
 23 E. W. " "  
 23 E. W. " "  
 23 E. W. line St.  
 20 1/2 line Day St.  
 24 E. W. line St.  
 23 E. W. line St.  
 19 E. of N. line of Street  
 24 " " " "  
 23 " " " "  
 24 E. W. line st  
 18 E. W. line st  
 23 E. W. line st  
 23 E. W. line st  
 24 E. W. line st  
 24 E. W. line st  
 25 E. W. line st  
 17 E. W. line st  
 17 E. W. line st  
 17 E. W. line st  
 16 E. W. line st  
 17 E. of W. line of St.  
 26 E. of W. line of St.  
 19 S. of N. line of St.  
 24 E. W. line st  
 23 E. W. line st  
 26 E. W. line st  
 24 E. W. line st  
 24 E. W. line st  
 24 E. W. line st  
 17 E. W. line st  
 17 E. W. line st  
 17 E. W. line st  
 24 E. W. line st  
 24 S. N. line st  
 24 E. W. line st  
 24 E. W. line st  
 23 1/2 E

14 D. N. line lot  
 3 N. D. line lot  
 4 D. N. " "  
 2 S. N. " "  
 4 1/2 line lot  
 20 1/2 line lot  
 5 S. of N. line lot  
 12 N. S. " "  
 2 S. N. " "  
 3 N. S. line lot  
 2 S. N. line lot  
 5 S. N. line lot  
 5 S. N. line lot  
 8 N. S. line lot  
 10 N. S. line lot  
 22 N. D. line lot  
 10 S. N. line lot  
 15 N. S. line lot  
 14 S. N. line lot  
 1 S. N. line lot  
 13 N. of S. line of lot  
 9 N. of S. line of lot  
 14 E. of W. line of lot  
 9 N. S. line lot  
 7 N. S. " lot  
 17 D. N. line lot  
 4 S. N. line lot  
 24 S. N. line lot  
 24 N. S. line lot  
 9 S. N. line lot  
 12 S. N. line lot  
 9 D. N. line lot  
 15 N. S. line lot  
 15 S. N. line lot  
 3 S. N. line lot  
 10 S. of N. line lot

37 N. of 29th 6" Main  
~~147 S. of 20th 4" Main~~  
~~16 W. E. line Liberty 4" Main~~  
 123 D. of 22nd 4" Main  
 217 N. 17th 6" Main  
 133 N. 16th 6" Main  
 54 N. of 30th  
 111 E. of Sanchez  
 45 N. of Elizabeth  
 4 S. of Clipper  
 288 S. of 30th 4" Main  
 110 " " Day 4" Main  
 30 " " 28th " "  
 107 N. of 12th St. 5" Main  
 286 S. of 30th 4" Main  
 98 N. of 29th 6" Main  
 57 S. of Dubois 5" Main  
 68 S. of 18th 6" Main  
 79 N. of Cumberland 1 1/2" Main  
 46 N. of 14th St. 6" Main  
 210 S. of 30th St. 4" Main  
 184 S. of 30th St. 4" Main  
 167 S. of 30th St. 4" Main  
 139 N. of Palmer 1 1/2" Main  
 239 S. of 30th St. 1 1/2" Main  
 106 S. of 20th St.  
 14 E. of Sanchez  
 90 S. of 23rd st  
 60 N. of 17th st  
 69 N. of Jersey  
 125 D. of 23rd st  
 152 S. of 17th st  
 154 S. of 17th st  
 257 D. of 30th  
 137 D. of 30th st  
 25 N. of Palmer  
 56 S. of Sanchez  
 89 S. of Cumberland  
 107 S. Hill St.  
 111 N. of 22nd st  
 107 S. Hill St.

DATE	NAME	WATER NO.	STREET NO.	LOCATION	CORPORATION STOP		STOP COCK		LEAD PIPE		IRON PIPE	
					No.	Size	No.	Size	Size	Feet	Size	Feet
	Timothy	67150	1488-90	N. S. 32 N. 28 <sup>th</sup>	1	5/8	1	3/4	5/8	8		2
	Wagon Works	67151	556-8	N. S. 30 S. Hancock	1	5/8	1	3/4	5/8	7	3/4	2
April 21 1909	H. Lahl	67152	914	W. P. 75 D. 22 <sup>nd</sup> St	1	1/2	1	3/4	5/8	1	1/2	2
May 25 1909	Mrs E. H. Powell	67157	680	St. D. 58 N. 20 <sup>th</sup> St.	1	1/2	1	3/4	5/8	1	3/4	17
June 10 1909	R. Leonard	67155	1174-82	St. D. 86 N. 25 <sup>th</sup> St.	1	5/8	1	3/4	5/8	1	3/4	6
June 26 1909	L. J. Roberts	67154	1658	St. D. 51 D. Day	1	1/2	1	1/2	1/2	1 1/2	3/4	7
July 2 1909	E. A. Schneider	67153	24-33		1	3/4	1	3/4	5/8	1 1/2	3/4	40
July 29 1909	C. R. Conrad	67158	1738		1	3/4		1/2	1/2	1 1/2		
Sept 25 1909	Mrs F. M. Agnew	67163		MS. 86 N. 20 <sup>th</sup>	1	1/2	1	1/2	7/8	1	1/2	8
Sept 29 1909	Jas Irvine	<del>67159</del>	236-40	MS 125 S. Market	3/4	3/4	1	5/8	1	3/4	7	
Jan 7 1910	Mrs. A. Samuelson	67164	765	E. S. 68 S. Liberty	3/4	3/4	2	1/2	1 1/2	1 1/2	48	
March 19 1910	T. Lewis	67166	870	MS. 76 S. Hill	3/4	1/2	1	3/4	1/2	2	1/2	32
" 27 1910	B. Hood	67165	341	E. S. 175 S. 16 <sup>th</sup>	1	1/2	1	3/4	1/2	1	3/4	42
June 28 1910	Mrs. J. Sullivan	67168		S. W. Day	1	1/2	1	5/8	5/8	2	3/4	30
July 29 1910	New Method Laundry			MS. Holland 1 1/2 Connection			2	1 1/2				6
Aug 1 1910	J. Lombard	67169	546-8	MS. 76 N. Hancock	1	1/2	1	3/4	1/2	1	3/4	7
Aug 31 1910	J. Nelesyme	67177	1730	MS 131 S. 30 <sup>th</sup>	1	1/2	1	1/2	1/2	1	1/2	8
Sept 24 1910	Mrs A. Maillard	67170	1782	MS 125 N. Palmer	1	1/2	1	3/4	1/2	1	3/4	8
Dec 17 1910	Mrs A. J. Swanson	67173	362-66	MS 146 N. 17 <sup>th</sup>	1	3/4	1	3/4	3/4	1	3/4	7
Jan 18 1911	J. Ryan	67171	1599	E. P. 76 N. 29 <sup>th</sup>	1	1/2	1	3/4	1/2	1 1/2	3/4	42
Apr 21 1911	E. N. Lacey	67174	724	MS. 100 N. Liberty			3/4	Service				
May 31	Mrs W. Warner	67175	917	E. P. 69 S. 22 <sup>nd</sup>			3/4					
Aug 20 1909	James Irvine	67159	236-40	MS. 125 S. Market			3/4					
Nov 29 1911	E. L. Moody	67178	755	E. Liberty			3/4					
Dec 23	J. J. Hanslow	67179	368	MS. 141 N. 17 <sup>th</sup>			3/4					
Jan 2 1912	R. Gary	67180	666	" 140 " 20 <sup>th</sup>			3/4					
Feb 29	J. G. Middleton	67181	684	" 28 "			1/2					
Mar 12	E. L. Moody			E. Liberty			3/4					
Apr 2	T. Warburton	67184	472-4	MS. 75 S. Ford			3/4					
Sept 24	J. E. Stewart	67186	1630	" 59 N. Day			3/4					
Dec 4	L. H. Brown	67187	1720	" 100 S. 30 <sup>th</sup>			3/4					
" 26	J. D. Brown	67188	1345	E. P. 75 " 26			3/4					
Feb 21 1913	J. Dybenga	67189	677	" 82 " Cumberland			3/4					
Apr 26	Geo. T. Miller	67190	-	" 22 " Hill			3/4					
"	"	67191	-	" 45 " "			3/4					
"	"	67192	-	" 67 " "			3/4					
"	"	67193	-	" 100 " "			3/4					
May 14	J. Keenan	67194	-	" 32 N. Day			3/4					
June 27	G. Bergman	67195	-	MS. 212 " 14 <sup>th</sup>			3/4					

Spec x 6-7-2811

# Service Pipe Record.

## DIRECTION OF TAP.

24 E. N. line St.	11 S. N. line Lot	52 71. 28 <sup>th</sup>	6" Main
23 E. N. line St.	4 S. N. line Lot	33 S. Hancock	6" Main
24 E. W. Line St	4. N. O. Line Lot.	99. S. of 22 <sup>nd</sup> St.	4" Main
25 E. N. line St	18 S. N. line Lot	71 N of 30 <sup>th</sup> St	4" Main
25 E. N. line St	3 S. N. line Lot	112 N of 25 <sup>th</sup> St.	6" Main
24 E. N. line St.	13 O. N. line Lot	63 W of Day	6" Main
24 E. N. line St.	12 N O. line Lot	199 W of Duboce	6" Main
17 E. W. line St	4 S. N. line Lot	153 S of 30 <sup>th</sup>	
24 E. N. line St	11 S. N. line Lot	102 W of 20 <sup>th</sup>	
24 E. W. line St	43 N. S. line Lot	175 S of Market	
24 <del>E. N.</del> <sup>WE</sup> line St.	44 N. S. line Lot	414 <del>W of 16<sup>th</sup> St</del> <sup>21<sup>st</sup></sup>	
<del>24 E. N.</del> <sup>WE</sup> " Hill St 23 <sup>rd</sup> W/E	11 S of N line of lot	72 <del>W of Liberty</del> <sup>105<sup>th</sup> Hill</sup>	1 1/2" main
24 E. W. " St	17 N. S. line Lot	120 <del>W of Liberty</del> <sup>N of R.R. and St</sup>	
20 S. N. " St.	7 E. W. line lot	210	
48 E. E. " Sanchez	12 N. S. line lot	220 S 16 <sup>th</sup>	
24 E. W. " "	9 N. S. line lot	98 W. Sanchez	
17 " " " "		14 S. W. line Ireland	
17 " " " "		81 W. Hancock	
24 " " " "		163 S 30 <sup>th</sup>	
24 " " " "		151 N. Palmer	
24 " " " "		116 " 17 <sup>th</sup>	
24 " " " "		100 " 29 <sup>th</sup>	
24 " " " "		143 S 20 <sup>th</sup> St	
24 " " " "		37 W. S. Liberty	
24 " " " "		91 S. 22 <sup>nd</sup>	
24 " " " "	3 N. S. line lot	231 W. 16 <sup>th</sup> St	
24 " " " "		47 <del>W of Liberty</del> <sup>164 1/2 N. 21<sup>st</sup></sup>	
24 " " " "		48 <del>W of Liberty</del>	
24 " " " "		150 W. 17 <sup>th</sup>	
24 " " " "		78 S. Cumberland	
24 " " " "		50 W. 30 <sup>th</sup>	
24 " " " "		91 S. Liberty	
24 " " " "		80 " Ford	
24 " " " "		73 W. Day	
24 " " " "		103 S. 30 <sup>th</sup> St	
24 " " " "		112 " 26 <sup>th</sup> St.	
24 " " " "		105 " Cumberland	
24 " " " "		46 <sup>47</sup> Hill	
24 " " " "		70 " do	
24 " " " "		72 " do	
24 " " " "		94 " do	
24 " " " "		115 " do	
24 " " " "		34 W. Day	
24 " " " "		220 " 14 <sup>th</sup>	

*Waters - Fifth*

DATE.	NAME.	WATER NO.	STREET NO.	LOCATION.	CORPORATION STOP.		STOP COCK.		LEAD PIPE.		IRON PIPE.	
					No.	Size.	No.	Size.	Size.	Feet.	Size.	Feet.
Apr 25/10	T. Duesler	87738	4325	Sp 135 W Diamond	1 3/4 x 1/2	1 1/2	1/2	1 1/2	36	5/8		
May 21/10	T. Facing	87739	4219	Sp 181 E Castro	1 1/2 x 1/2	1 1/2	1/2	1 1/2	34	5/8		
June 9/10	J. C. Carson	87740		Sp 29 E Diamond		2 1/2	1/2	1 1/2	30	5/8		
July 6 1910	J. J. minor	87747	4217	S. S. 153 W. Castro	1 1/2 x 1/2	1 1/2	1/2	2 1/2	32	6/8		
Aug 13/10	W. J. Button	87741	4152	Sp 240 E Castro	1 1/2 x 1/2	1 1/2	1/2	1 1/2	31	6/8		
Sept 1/10	Wm P. Gass	87742	3825	Sp 189 W Dolores	1 1/2 x 1/2	1 3/4	1/2	2 1/4	34	6/8		
Oct 14/10	M. C. Reilly	87743	3772-4	Sp 100 " Fair Oaks	1 1/2 x 1/2	1 3/4	1/2	2 3/4	34	6/8		
Nov 22/10	O. Kraus	87745	3323-5	Sp 105 E Leaft	1 1/2	1 3/4	1/2	2 3/4	36	6/8		
Feb 8/11	J. Nielsen	87746	3730	Sp 100 E Fair Oaks	1 1/2 x 1/2	1 3/4	1/2	2 3/4	34	5/8		
May 27 1911	A. J. Cranville	87748	3853	Sp 221 E Church		3/4	Service					
Aug 2	W. Manns.	87749		Sp 100 W Castro		1/2	"					
" 12	G. G. Stahr	87750	3850	Sp 254 E Church		?	"					
Oct 14	Mrs Bryan	87751	1301	Sp E Dolores		3/4	"					
Jan 18 1911	Geo Hamb.	87752	<del>4321</del>	Sp 203 W Noe		3/4	"					
Feb 8	W Wade.	87753	4321	" 110 W Diamond		3/4	"					
May 4	Geo J. Mullins	87754		" 68 E Harrison		3/4	"					
June 1	A. J. Lamb.	87755	4148	Sp 270 " Castro		3/4	"					
Nov 5	R. J. Button	87756		Sp 80 " Noe		3/4	"					
" 7	J. H. Bowen.	87757		" 25 " Florida		3/4	"					
Feb 18 1913	R. L. Button	87758		" 135 Noe		3/4	"					
June 19	Mrs J. Bunting	87759	4355	" 80 " Danglelake		3/4	"					
July 15	R. J. Button	87760		" 105 " Noe		3/4	"					
" 28	J. De Smeu.	87761		" 80 W Mission		3/4	"					
Sept 3	W. A. Hoffmann	57558	1373 Noe	Sp Noe. Retap 9/22/11		1/4	"					
Nov 20 1914	W. W. W. Diamond	88882	341	Sp 70 W Dolores		3/4	"					
Aug 20	G. H. Morton	88883	341	140 E Diamond		3/4	"					
Sept 15 1910	John P. Graham	66272	7	St Joseph's Ave		1 1/2 x 1/2	1 1/2					
Aug 2/10	L. B. Reynolds	66272	5	120 N. Tule		3/4	"					

# Service Pipe Record.

## DIRECTION OF TAP.

20  
~~75~~ NW line St  
 20 SW line St  
 18 " " " "  
 20 " " " "  
 20 " " " "  
 19 " " " "  
 20 " " " "  
 19 " " " "  
 19 " " " "  
 20 " " " "  
 19 " " " "  
 19 " " " "  
 21 " " " "  
 20 " " " "  
~~20~~  
~~77~~ " " " "  
 16 " " " "  
 19 " " " "  
 20 " " " "  
 19 " " " "  
 20 " " " "  
~~20~~  
~~75~~ " " " "  
 20 " " " "  
 20 " " " "  
 24 E W " "  
 20 SW " "  
 20 " " " "

~~4 NW of E line lot~~  
 On E line lot  
 20 E E line lot  
 18 E. W. " "  
 5 " " " "  
 4 NE " "  
 19 " " " "  
 13 NW of E line lot  
 21 W " " "  
 11 E. W " " "  
 20 NE " " "  
 55  
 20 E W " "  
~~20 E W~~ " "  
 20 " " " "  
 14 NE " " "  
 3 " " " "  
 1 E W " " "  
 3 NE " " "  
 12 " " " "  
 2 NE line lot  
 31 E W " "  
 12 E W line lot  
 2 " " " "

~~143~~  
~~140~~ W Diamond  
 154 W. Castro  
 465 E. Diamond  
 133 W. Castro  
 246 E. of Castro  
 210 W. Dolores  
 119 " " Fair Oaks  
 114 E of Capp  
 101 " " Fair Oaks  
 226 E. Church  
 121 W. Castro  
 260 E. Church  
 41 " Dolores.  
 210 W. Ave.  
~~210~~  
~~117~~ 113 Diamond  
 80 E. Harrison.  
 298 " Castro.  
 87 " Ave.  
 47 " Florida  
 148 " Ave.  
~~468~~ 99 E Douglas  
~~318~~ W Diamond  
 134 E. Ave  
 105 W Mission  
 147 W. Army  
 88 W Dolores  
 142 E. Diamond.  
 50 W. of St. Josephs Ave.  
 13 " " do

18 N- N- line Truck  
 Tap under house



# Service Pipe Record.

## DIRECTION OF TAP.

23 W of E line Illinois	N of N line 17 <sup>th</sup>	69 N of S	17 <sup>th</sup> N of N line Sta Clara
19 S of N line Mariposa	95 E of Texas	108 N of Mississippi	E
19 N of S line St.	20 W of E line Lot	5 E of Caroline	
20 N of S line St.	140 E of N line	35 W of Caroline	La
20 N of S line St.	35 W of Carolina	31 W of Caroline	
<del>20 N of S line St.</del>		<del>31 W of Caroline</del>	
22 <sup>5</sup> S of N line St	12 E of W line lot	39 W of Kansas	
23 S of N line St	12 N of E line lot	6288 W of Kansas	
23 S of N line St	12 E of W line lot	2263 W of Kansas	
22 S of N line St	15 W of E line lot	35 E of Vermont	
21 S of N line St	12 E of W line lot	108 E of Utah	
22 S of N line St		115 W of Kansas	
22 S of N line St		41 E of Hampshire	
22 S of N line St		109 W of Hampshire	
22 S of N line St		100 E of Hampshire	
22 S of N line St	W of E line lot	3 E of Hampshire	
22 S of N line St		76 N of Hampshire	
20 S of N line St		80 E of York	
22 S of N line St		20 E of Alabama	
22 S of N line St	18 N of E line Lot	156 E of Polson	
19 S of N line St	11 E of W line lot	109 W of Howard	
20 S of N line St	11 W of E line lot	86 W of Howard	
24 E of N line Howard	This Service for 3/3/67	108 W of Howard	
19 S of N line St	12 E of W line Lot	<del>137</del> W of Howard	
19 S of N line St	9 W of E line lot	112 W of Howard	
20 S of N line St	9 W of E line lot	132 W of Howard	
20 S of N line St	7 W of E line lot	118 W of Howard	
20 S of N line St	12 W of E line lot	161 W of Howard	
20 S of N line St	14 E of W line lot	109 N line of Capps	
19 S of N line St	<del>12 W of E line lot</del>	88 E of Capps	
20 S of N line St	8 E of W line lot	31 E of Capps	
20 S of N line St	12 W of E line lot	64 E of Capps	
19 S of N line St		64 E of Capps	
20 S of N line St	10 E of W line lot	158 W of Capps	
20 S of N line St	8 E of W line lot	59 N of Capps	
19 S of N line St			
24 E of W line Capps			



# Service Pipe Record.

## DIRECTION OF TAP.

23	W	E line	Capp	58	W	17 <sup>th</sup>
19	S	N line	St.	<del>59</del>	W	Capp
x 20	S	N line	St.	50	W	Capp
20	S	N line	St.	80	W	Capp
20	S	N line	St.	60	W	Capp
20	S	N line	St.	102	W	Capp
20	S	N line	St.	80	E	Mission
22	S	N line	St.	80	W	Mission
22	S	N line	St.	58	E	Hoff Ave
23	S	N line	St.	102	W	Mission
x 23	S	N line	St.	58	E	Hoff Ave
23	S	N line	St.	4	W	E line Hoff
23	S	N line	St.	49	W	Hoff Ave
23	S	N line	St.	203	W	Valencia
23	S	N line	St.	44	W	Hoff Ave
23	S	N line	St.	123	W	Valencia
23	S	N line	St.	39	W	Hoff Ave
23	S	N line	St.	141	E	Valencia
23	S	N line	St.	83	W	Hoff Ave
23	S	N line	St.	103	W	Hoff Ave
23	S	N line	St.	187	E	Valencia
23	S	N line	St.	133	E	Valencia
23	S	N line	St.	100	S	17 <sup>th</sup>
23	E	W line	Valencia	135	W	Valencia
22	E	W line	Valencia	<del>235</del>	W	Valencia
24	E	W line	Valencia	147	W	Valencia
23	S	N line	St.	164	W	Valencia
23	S	N line	St.	15	W	Albion Ave
23	S	N line	St.	117	W	Valencia
23	S	N line	St.	55	N	17 <sup>th</sup>
20	W	E line	Albion Ave.	23	E	Dearborn
23	S	N line	St.	10	E	Dearborn
23	S	N line	St.	11	W	Dearborn
24	S	N line	St.	11	W	Dearborn
23	S	N line	St.	73	W	Albion Ave
23	S	N line	St.	13	W	Mission Ave
22	S	N line	St.	16	W	Mission Ave
23	S	N line	St.	11	E	Mission Ave
23	S	N line	St.	11	E	Mission Ave
23	S	N line	St.	20	E	Mission Ave
20	S	N line	St.	18	E	Mission Ave
23	S	N line	St.	18	E	Mission Ave
23	S	N line	St.	45	E	Mission Ave
22	S	N line	St.	15	W	Mission Ave
23	S	N line	St.	14	W	Mission Ave

DATE.	NAME.	WATER NO.	STREET NO.	LOCATION.	CORPORATION STOP.		STOP COCK.		LEAD PIPE.		IRON PIPE.	
					No.	Size.	No.	Size.	Size.	Feet.	Size.	Feet.
April 4	O. L. Kuder	68706	75381	3482-8	1	1/2						
Sept 26	P. Wrede	40544	75382		1	5/8	1	5/8	5/8		10	
May 20	Jno F. McGeoghegan	68945	75384	3522	1	1/2	1	5/8	5/8		10	
Sept 10	Thos. McGeoghegan	68949	75386	3536-40	1	1/2	1	1/2	1/2		7	
June 29	Jane Bennett	68714	75387	3549	1	1/2	1	1/2	1/2		7	
June 10	A. Lued	68714	75388	3555	1	1/2	1	1/2	1/2		7	
May 11	Kan. Dentler	68716	75392	3557	1	1/2	1	1/2	1/2		7	
Nov 16	Samuel Gadsby	68716	75389	3556	1	1/2						
July 16	T. Fanner	68716	75390	3568	1	1/2	1	1/2	1/2		7	
July 20	L. P. Robinson	68716	75391		1	1/2						
Aug 17	Mary J. Little	68718	75395	3571-79	1	1/2	1	1/2	1/2		7	
July 16	Miss Mason	68718	75393		1	1/2						
July 17	Leah Beak	68719	75396	3568	1	1/2						
May 18	P. J. Dwyer	68721	75398	3576	1	1/2						
July 16	J. W. Demiston	68720	75397	3575	1	1/2	1	1/2	1/2		7	
May 18	Jas. Maguire	68723	75400		1	1/2						
April 16	Chas. Byrne	68724	75399	3579	1	1/2	1	1/2	1/2		7	
May 17	Jno W. Trainer	68725	75401	3618-22								
Oct 17	Edw. O'Neil	68727	75402	3627-33								
Feb 17	Terrill Sharr	68728	75403	3630-6								
Oct 17	Edw. Coffin	68729	75404	3636								
July 20	Jas. Richardson	68730	75405	3639								
April 21	A. L. Dorland	68731	75406	3642								
May 17	J. Riely	68733	75407	3646-8								
June 10	W. M. Bean	68734	75408	3649								
Sept 10	H. L. Dorland	68735	75409	3650-2								
April 18	J. Johnson	68737	75410	3656-60								
April 16	Schaad	68740	75411	3666-8								
Dec 10	Mary Marchmont	68742	75412	3670-4								
July 10	W. A. Phillips	68743	75413	3676-8								
May 17	Jno Barry	68743	75413									
July 20	J. de J. Bennett	68746	75415									
Dec 16	L. S. des Borne	68747	75416	3693								
May 19	L. Stelling	68748	75417	3700-4								
June 9	W. L. H. C.	68749	75418	3701								
May 16	Jno L. Hoaker	68750	75419	3705								
Dec 16	W. S. Millman	68753	75422	3710-30								
Dec 17		68751	75420	3710								
Dec 17	Mrs S. H. Forbes	68754	75424	3724								
Dec 17	J. C. C.	68754	75424									

U. S. Guerrero  
Jan 18/02 (C)

Retap Sept 23-08

No 78 E. Doliver

Oct 7/5

W. C. Branch

N. N. " " " "

2/6 Service

# Service Pipe Record.

## DIRECTION OF TAP.

23 S of St line St	4 E of W line Lot	83 E of Guerrero
23 S of N line St		27 E of Guerrero
23 S of St line St	29 E of W line Lot	133 W of Guerrero
24 S of N line St	12 E of W line Lot	154 W of Guerrero
24 S of N line St	12 W of E line Lot	235 W of Guerrero
24 S of St line St	33 E of W line Lot	232 W of Guerrero
24 S of N line St	4 W of E line Lot	274 E of Dolores
22 S of N line St	9 W of E line Lot	216 E of Dolores
23 S of N line St	30 E of W line Lot	256 E of Dolores
23 S of N line St	3 E of W line Lot	229 E of Dolores
23 S of N line St	1 W of E line Lot	225 E of Dolores
23 S of St line St	20 E of W line Lot	114 E of Dolores
23 S of N line St	8 W of E line Lot	193 E of Dolores
24 S of St line St	13 E of W line Lot	167 E of Dolores
23 S of N line St	5 W of E line Lot	145 E of Dolores
23 S of N line St	8 E of W line Lot	137 E of Dolores
23 S of St line St	20 W of E line Lot	94 E of Dolores
23 S of N line St	2 W of E line Lot	123 E of Dolores
23 S of N line St	22 W of E line Lot	137 W of Dolores
23 S of St line St	20 E of W line Lot	179 E of Germany
23 S of St line St	12 W of E line Lot	40 E of Germany
23 S of N line St	6 E of W line Lot	8 E of Germany
23 S of N line St		13 W of Germany
9 W of E line Germany		20 W of Germany
23 S of N line St	10 W of E line Lot	31 W of Germany
23 S of St line St	11 E of W line Lot	57 W of Germany
23 S of N line St	10 E of W line Lot	209 E of Church
23 S of N line St	14 W of E line Lot	90 W of Germany
23 S of N line St	9 E of W line Lot	177 E of Church
23 S of St line St	1 E of W line Lot	147 E of Church
23 S of St line St	6 W of E line Lot	134 E of Church
23 S of St line St	21 W of E line Lot	72 E of Church
23 S of St line St	19 W of E line Lot	66 E of Church
23 S of W line Church	36 S of St line Lot	47 W of Church
23 S of N line St	41 E of W line Lot	15 E of Church
23 S of St line St	17 W of E line Lot	61 W of Church
23 S of St line St	13 E of W line Lot	39 E of Church
23 S of St line St	10 E of W line Lot	73 W of Church
23 S of St line St	10 E of W line Lot	150 W of Church

V

DATE.	NAME.	WATER NO.	STREET NO.	LOCATION.	CORPORATION STOP.		STOP COCK.		LEAD PIPE.		IRON PIPE.	
					No.	Size.	No.	Size.	Size.	Feet.	Size.	Feet.
7/00	H. J. Burns	68755	75423	3737-39								
Aug	Jno Lower	68756	75425	3715-3								
Dec	S. W. Bundage	68757	75426	3717-7								
7/00	L. O. Kincard	68758	75427	3715-0								
July	Jno Mc Kernan	68759	75428	3751-5								
Oct	F. M. Conner	68760	75429	3754-8								
July	Chas. F. Doherty	68762	75430	3759-61								
Mar	O. E. White	68764	75431	3765								
Oct	W. Debraunt	68765	75432	3773-5								
Oct	L. R. Warrall	68768	75434	3780								
July	H. F. March	68767	75435	3781								
Mar	Jno. Hickey	68770	75437	3786								
July	J. H. Callinan	68769	75436	3783-5								
Mar	L. A. Walterspiel	68771	75438	3789								
Aug	Jas. B. Dougherty	68772	75439	3792								
Sept	Wm. Cronin	68773	75440	3793-5								
June	S. Moller	68774	75442	3798								
Apr	Edw. Swaney	68775	75444	3797-9								
Jan	L. H. S. Webber	68776	75443	3800-7								
Mar	Mrs Mackey	68780	75446	3819								
May	J. O'Connor	68785	75448	3824								
Sept	Thos. Loughran	68788	75451	3851								
May	Mrs S. Schaad	68787	75450	3853								
May	R. Benny	68789	75452	3855								
Aug	J. Sulfo	68792	75453	3857								
June	J. Woolf	68793	75454	3859								
Jan	H. Bullenduck	68794	75455	3862								
Oct	Mrs Co. Simpson	68797	75457	3870								
Jan	L. Weber	68796	75456	3873								
Jan	Mrs. A. Sawyer	68799	75458	3877								
May	Capt. H. Jacobs	68802	75460	3878								
Dec	O. Dunlon	68803	75462	3878								
Feb	L. H. Gillespie	68804	75461	3881								
Aug	H. Rohrer	68805	75463	3885								
Mar	H. Rohrer	68807	75467	3899								
Feb	Porter	68808	75465	3907-9								
Mar	D. H. Meares	68819	75469	3952								
Jan	H. S. Templeton	68820	75470	3974								
Jan	Jas. Donohue	68821	75471	3970								
Jan	Jno Conlan	68822	75472	3978								

1 1/4 1 3/4 5/8 31

Jan 96 1 5/8 1 5/4 5/8 30

W. E. Noe

Retup 4/22/32

# Service Pipe Record.

## DIRECTION OF TAP.

23	S	of	N	line	St	5	W	of	E	line	Lot	205	W	of	Hardy
23	S	of	N	line	St	7	W	of	E	line	Lot	33	W	of	Church
23	S	of	N	line	St	10	W	of	E	line	Lot	232	W	of	Church
23	S	of	N	line	St	11	E	of	W	line	Lot	60	W	of	Hardy
23	S	of	N	line	St	1	W	of	E	line	Lot	267	W	of	Church
23	S	of	N	line	St	1	E	of	W	line	Lot	69	E	of	Depone
23	S	of	N	line	St	1	W	of	E	line	Lot	74	W	of	Depone
23	S	of	N	line	St	1	E	of	W	line	Lot	31	E	of	Board
23	S	of	N	line	St	10	E	of	W	line	Lot	279	E	of	Sanchez
23	S	of	N	line	St	6	W	of	E	line	lot	20	W	of	Depone
23	S	of	N	line	St	17	E	of	W	line	Lot	218	E	of	Sanchez
23	S	of	N	line	St	20	W	of	E	line	Lot	206	W	of	Sanchez
23	S	of	N	line	St	8	E	of	W	line	Lot	2	E	of	Sanchez
23	S	of	N	line	St	8	E	of	W	line	Lot	161	E	of	Sanchez
23	S	of	N	line	St	11	E	of	W	line	Lot	112	E	of	Sanchez
23	S	of	N	line	St	3	E	of	W	line	Lot	108	E	of	Sanchez
23	S	of	N	line	St	6	E	of	W	line	Lot	62	E	of	Sanchez
23	S	of	N	line	St	11	E	of	W	line	Lot	16	E	of	Sanchez
23	S	of	N	line	St	3	E	of	W	line	Lot	16	E	of	Sanchez
23	S	of	N	line	St	6	E	of	W	line	Lot	57	E	of	Sanchez
23	S	of	N	line	St	6	E	of	W	line	Lot	35	E	of	Sanchez
23	S	of	N	line	St	6	W	of	E	line	Lot	47	W	of	Sanchez
23	S	of	N	line	St	20	W	of	E	line	Lot	47	W	of	Sanchez
23	S	of	N	line	St	13	W	of	E	line	Lot	7	W	of	Sanchez
23	S	of	N	line	St	42	W	of	E	line	Lot	17	W	of	Sanchez
24	E	of	W	line	Sanchez	6	W	of	E	line	Lot	31	W	of	Sanchez
21	S	of	N	line	St	4	W	of	E	line	lot	106	W	of	Sanchez
22	S	of	N	line	St	3	W	of	E	line	Lot	207	W	of	Sanchez
27	S	of	N	line	St	31	E	of	W	line	Lot	284	E	of	Sanchez
27	S	of	N	line	St	3	W	of	E	line	Lot	70	W	of	Sanchez
27	S	of	N	line	St	11	E	of	W	line	Lot	254	E	of	Sanchez
22	S	of	N	line	St	11	W	of	E	line	Lot	258	W	of	Sanchez
21	S	of	N	line	St	11	W	of	E	line	Lot	277	W	of	Sanchez
21	S	of	N	line	St	10	W	of	E	line	Lot	10	W	of	Sanchez
21	S	of	N	line	St	11	E	of	W	line	Lot	200	E	of	Sanchez
22	S	of	N	line	St	5	W	of	E	line	Lot	175	W	of	Sanchez
22	S	of	N	line	St	8	W	of	E	line	Lot	147	W	of	Sanchez
21	S	of	N	line	St	5	W	of	E	line	Lot	110	W	of	Sanchez
21	S	of	N	line	St	1	W	of	E	line	Lot	156	W	of	Sanchez
27	S	of	N	line	St	11	E	of	W	line	Lot	25	E	of	Sanchez
21	S	of	N	line	St	11	E	of	W	line	Lot	127	E	of	Sanchez
21	S	of	N	line	St	5	W	of	E	line	Lot	102	W	of	Sanchez
27	S	of	N	line	St	1	W	of	E	line	Lot	79	W	of	Sanchez
21	S	of	N	line	St	11	E	of	W	line	Lot	68	E	of	Sanchez
21	S	of	N	line	St	1	W	of	E	line	Lot	34	W	of	Sanchez
24	E	of	W	line	St	42	W	of	E	line	lot	58	W	of	Sanchez
27	S	of	N	line	St	31	E	of	W	line	Property	39	E	of	Sanchez
27	S	of	N	line	St	6	E	of	W	line	Lot	214	E	of	Sanchez
27	S	of	N	line	St	17	E	of	W	line	Lot	298	E	of	Sanchez
27	S	of	N	line	St	4	W	of	E	line	Lot	277	W	of	Sanchez
27	S	of	N	line	St	7	E	of	W	line	Lot	257	E	of	Sanchez
27	S	of	N	line	St	7	E	of	W	line	Lot	187	E	of	Sanchez



# Service Pipe Record.

2095

## DIRECTION OF TAP.

27	S of N line	Sh				31	N of	Masson
13	E of W line	Dobson	65	S of N line	Lot	69	N of	17 <sup>th</sup>
17	S of R line	Oh				70	N of	De Caro
21	S of N line	Sh	78	N of E line	Lot	66	E of	Tona
24	S of N line	Sh	4	N of E line	Lot	194	E of	Polones
17	S of N line	Oh	3	E of N line	Lot	53	E of	Serpentine
23	S of N line	Sh	34	N of E line	Lot	60	N of	Church
21	S of N line	Sh	3	E of N line	Lot	309	N of	Clara
27	S of N line	Sh	40	E of N line	Lot	60	N of	Clara
21	S of N line	Sh	10	N of E line	Lot	240	E of	Serpentine
17	S of N line	Sh	3	E of N line	Lot	77	E of	Serpentine
23	S of N line	Sh	38	N of E line	Lot	78	E of	Church
23	S of N line	Sh	20	E of N line	Lot	179	N of	Polones
27	S of N line	Sh	12	N of E line	Lot	66	E of	Diamond
19	S of N line	Sh	1	N of E line	Lot	18	E of	Masson
19	N of D line	Sh	23	N of E line	Lot	152	E of	Rhode Island
19	S of N line	Sh	1	N of E line	Lot	292	E of	Polones
23	S of N line	Sh	14	N of E line	Lot	36	E of	Diamond
27	S of N line	Sh	11	N of E line	Lot	115	E of	Douglass
19	S of D line	Sh	20	N of E line	Lot	56	E of N line	Carolina
21	S of N line	Sh	4	N of E line	Lot	50	E of	Casper
23	S of N line	Sh	13	N of E line	Lot	24	E of	Collingwood
20	E of N line	Douglass	24	S of N line	Lot	61	N of	17 <sup>th</sup>
20	S of N line	Sh	12	N of E line	Lot	151	N of	Clara
20	N of E line	Stebury	14	N of	Gate	10	N of	17 <sup>th</sup>
17	S of N line	Sh	1	E of N line	Lot	31	N of	Bars
17	S of N line	Sh	1	E of N line	Lot	3	E of N line	Temple
22	S of N line	Sh	7	E of N line	Lot	27	E of	Vermont
21	S of N line	Sh	9	E of N line	Lot	152	N of	Pol
17	S of N line	Sh	9	E of N line	Lot	142	E of	Masson
18	S of D line	Sh	15	N of E line	Lot	58	E of	Carolina
22	S of N line	St	3	E of N line	Lot	44	E of N line	Collingwood
18	S of N line	Sh	1	N of E line	Lot	219	N of	Dobson
17	S of N line	Sh	12	E of N line	Lot	73	N of	Temple
21	S of N line	Sh	4	E of N line	Lot	183	N of	Stebury
22	S of N line	Sh	5	N of E line	Lot	93	E of	Polones
22	S of N line	Sh	21	N of E line	Lot	125	N of	Stebury
22	S of N line	Sh	20	N of E line	Lot	94	N of	Stebury

DATE.	NAME.	WATER NO.	STREET NO.	LOCATION.	CORPORATION STOP.		STOP COCK.		LEAD PIPE.		IRON PIPE.	
					No.	Size.	No.	Size.	Size.	Feet.	Size.	Feet.
Jan 29	Frankie	75433		N W De Bone	1	1/2	1	3/4	5/8	7		
Jan 11	John Roman	75298		10 40 W De Bone								
Nov 19	J. V. W. W.	75437		N E Bond	1-1/2	3/8	1	3/4	5/8	8		
July 11	E. Kelly	75304	3566	N 190 E St. Dolores	1	1/2	1	5/8	5/8	9		
Aug 24	E. Kelly	75615	4393	N 94 E Superior Ave	1	3/8	1	3/4	1/2	7		
Aug 24	J. J. Patterson	75421	3711-13	S 60 W Church	1	1/2	1	3/4	5/8	30		
Sept 18	W. C. Cobb	75510	4394	S S W. Kattie	1	1/2	1	5/8	5/8	10		
Sept 18	J. W. Cahill	75445	3815-17	S S W. Sanchez	1	1/2	1	5/8	5/8	30		
March 25	Mrs. Simpson	75413	4370	N E Serpentine	1	1/2	1	5/8	5/8	9		
Jan 24	J. Verigan	75414	4390	N 100 E Serpentine								
July 25	W. Dilling	75414	3688-94	N 25 E Church	1	1/2	1	3/4	5/8	10		
Oct 18	Pat C. C. Terrell	75472	615-17	N W St. Dolores	1	1/2	1	3/4	5/8	8		
Aug 19	J. W. Dillon	75491	1118									
July 15	Mrs. Durand	75400	571	N Waterhouse W. Carolina								
Nov 23	M. V. Devard	75520	4499	N E. Marcus	1	3/8	1	1/2	5/8	37		3/4
Nov 9	R. Ganz	75299	1440	N 50 E Rhode Island	1	1/2	1	3/4	5/8	3		3/4
Nov 13	Engie Co	75316		N. D. E. Tolson	1	1/2	1	3/4	5/8	7		
Nov 15	Engie Co	75494	4093									
Jan 19	M. Kennedy	75495	1119									
March 19	P. Schade	75496	1123									
June 3	E. Dutter	75295	1628-30	AUG 19 1904 N E Carolina	1	1/2	1	1/2	5/8	2 3/4		1/2
March 17	P. O'Connor	75447	3823-5	N W Sanchez	1	1/2	1	3/4	5/8	32		
June 16	Mary Shephard	75483	4043-9	N W Castro	1	1/2	1	3/4	5/8	33		
June 17	C. Ruhlman	75505	4194-96	N E Douglass	1	1/2	1	3/4	5/8	28		
July 26	Mrs. J. Kuehn	40857		N W. Alma St	1	1/2	1	1/2	5/8	34		
Jan 11	Jno. W. Ferris	73931		Cor Marcus								
Feb 18	R. Kirt	75515	4458									
Feb 18	Rudon	75517	4419	N 100 W. Battle	1	3/8	1	1/2	5/8	37		
April 30	J. W. Shea	75306	2030	NOV 8 1904 N E Vermont	1	1/2	1	1/2	5/8	10		
May 12	B. W. Devard	75466	3928									
Aug 27	Mrs. Derr	75519	4463									
Aug 27	J. B. Corwell	75224	1616	JUL 3 - 1903	1	1/2	1	1/2	5/8	34		3/4
Oct 13	F. R. Mannell	75484	4048	N. S. 44 W. of E. Collinswood	1	1/2	1	3/4	5/8	12		
Jan 11	M. Nicholas	75318	3060									
Jan 11	A. Maloney	75516		N W Corbett Ave	1	3/8	1	3/4	5/8	37		
Jan 11	P. H. Hoar	75467	3920-2	N W. Stoe	1	1/2	1	3/4	5/8	8		
Jan 11	L. H. Gray	75495	4123	Dev. Plat. of 8/21/25	1/2	Service	1	3/4	5/8	29		
Jan 11	A. W. G. G. G.	75317	5515									
Jan 11	Police Station	68644		N. D. E. Tolson	1	1/2	1	3/4	5/8	54		

# Service Pipe Record.

## DIRECTION OF TAP.

22	D of N line Ph	83	N of S line Ph	119	E of Utah
20	E of N line Eureka	14	N of S line Lot	62	S of 17th
21	S of N line Ph	8	E of N line Lot	187	N of Calaveras
22	S of N line St	8	N of E line Lot	163	E of Guerrero
23	E of N line Arkansas	17	N of S line 17th	31	N of Dearborn
19	S of N line St	34	W of E line lot	498	W of 17th
23	S of N line Ph	34	E of N line Lot	65	E of Folsom
19	E of W line Shotwell	29	N of S line lot	97	E of Howard
17	S of N line St	106	E of Shotwell	71	S of 17th St
22	S of N line St	4	E of W line lot	438	N of Folsom
22	N of N line Valencia	52	E of W line lot	63	S of Diamond
23	S of N line St	49	E of N line lot	235	N of Valencia
22	S of N line St	14	W of E line lot	177	E of Guerrero
21	S of N line St	95	W Saut Bruno Ave.	37	E of Utah
21	S of N line St	3	N of E line lot	108	N of Bond
23	S of N line St	21	E of N line lot	53	E of Eureka
21	S of N line St	10	N of E line lot	46	E of Castro
22	S of N line St	On E line of building	N of E line lot	65	N of Vermont
23	S of N line St	On E line lot	E of E line lot	75	E of E line Collinwood
21	S of N line St	25	N of E line lot	5	E of E line
19	N of E line Hartford	38	N of S line lot	86	S of 17th
22	S of N line St	1	N of E line lot	50	E of Hartford
22	S of N line St	1	E of N line lot	49	E of Hartford
22	S of N line St	On E line lot	E of N line lot	61	E of Hartford
22	S of N line St	1	E of N line lot	101	E of Hartford
22	S of N line 17th	30	N of E line lot	102	E of Hartford
<del>20</del>	<del>W of E line St</del>	<del>4</del>	<del>N of S line lot</del>	70	E of Valencia
21	S.N. line St.	8	W.E. line lot	298	N of Church
21	S.N. line St.	15	E.W. line lot	22	E. Hartford
22	S.N. line St.	13	E.W. line lot	191	W. Guerrero
22	S.N. line St.	10	W.E. line lot	47	W. Diamond
23	S.N. line St.	4	W.E. line lot	70	W. Diamond
23	S.N. line St.	3	W.E. line lot	263	E. Church
21	W.E. line Stanyan	19	S.N. line 17th	58	E.E. line Dehones
20	S.N. line St.	22	N.E. line lot	42	N.S. line 17th
22	S.N. line St.	2	E.W. line lot	154	E. Stanyan
22	S.N. line St.	2	E.W. line lot	155	E. Eureka
19	S.N. line St.	49	W.E. line lot	128	E. Eureka
19	N.S. line 17th	6	E. Devonian	103	W. Diamond
23	S.N. line St.	6	W.E. line lot	272	E. Folsom
22	S.N. line St.	44	E.W. line lot	112	W. Harrison
				208	E. Church
				82	W. Castro

DATE.	NAME.	WATER NO.	STREET NO.	LOCATION.	CORPORATION STOP.		STOP COCK.		LEAD PIPE.		IRON PIPE.	
					No.	Size.	No.	Size.	Size.	Feet.	Size.	Feet.
		75305		NOV 8 1904 E. Utah					1 1/2	08		
	Wilmending school	<del>75499</del>		MAY 27 1905 N.E. Eureka	1	1/2	1	3/4	5/8		28	
Aug	E. K. Lawrence	<del>75505</del>	4149	300' N. Clara Ave	1	1/2	1	3/4	5/8		3 1/2	
Sept	Hittenburg	<del>75511</del>	439 B	N.S. bet Albion Ave & Gueneo	1	1/2	1	3/4	5/8		9	
Jan	Mrs Sullivan	<del>75517</del>	3466-70	N.S. bet Albion Ave & Gueneo	1	1/2	1	3/4	5/8		5	3/4
Feb	Emma Christy	<del>75520</del>	1409	N.S. 70 E Folsom	1	1/2	1	3/4	5/8		7	
Feb	H.A. Schultze	<del>75521</del>	3984-6	N.S. 70 E Folsom	1	1/2	1	3/4	5/8		10	
July	John J. Hoff	75521	3178	J.E. Shotwell	1	1/2	1	3/4	5/8		30	
Aug	J. G. James	<del>75522</del>		N.E. Shotwell								1 1/2
Aug	E. A. Mahm	<del>75523</del>	3145-9	N.E. Shotwell	1	1/2	1	3/4	5/8		12	
Sept	Barmon Needer	<del>75524</del>	4116	March S.W. Valencia	1	3/4	1	1"	1		23	
Apr	Miss M. Chelan	75363		N.E. Gueneo	1	1/2	1	3/4	5/8		9	
May	A. J. Biroyer	<del>75527</del>		NOV 8 1904 Utah								38
July	J. P. Hanswarch	<del>75528</del>		N.S. 105 E of hae	1	1/2	1	3/4	5/8		8	
Nov	F. J. Fuller	<del>75528</del>	3878	N.S. 105 E of hae	1	1/2	1	3/4	5/8		33	
Dec	Mrs W. Devenek	<del>75529</del>	4137	N.S. 105 E of hae	1	1/2	1	3/4	5/8		30	
Jan	Marie Maas	<del>75530</del>	3989	NOV 8 1904 Utah								
March	J. O'Shea	<del>75531</del>		N.S. 75 N of Vermont	1	1/2	1	3/4	5/8		9	
Apr	J. W. McCormick	<del>75532</del>	4040-2	N.S. 245 N of Castro	1	1/2	1	3/4	5/8		13	
May	Mrs Howard	<del>75533</del>	3883	S. E. com Hartford.								6
Apr	F. Nelson	<del>75533</del>	3943-7	N.S. 200 N of hae	1	1/2	1	3/4	5/8		30	
May	F. Nelson	<del>75534</del>	3939-4	N.S. 175 N of hae	1	1/2	1	3/4	5/8		30	
May	F. Nelson	<del>75535</del>	3935	N.S. 150 N of hae	1	1/2	1	3/4	5/8		30	
May	F. Nelson	<del>75536</del>	3929	N.S. 125 N of hae	1	1/2	1	3/4	5/8		30	
May	F. Nelson	<del>75537</del>	3925	N.S. 125 N of hae	1	1/2	1	3/4	5/8		30	
May	E. R. Graves	85454		N.E. Valencia	1	1/2	1	3/4	5/8		25	
Aug	<del>W. R. Boone</del>	<del>75538</del>	<del>4116</del>									6
Aug	Jas. Dundas	68817	3942		1	1/2	1	3/4	5/8		8	
Sept	J. Bouchet	79126	3942		1	1/2	1	3/4	5/8		30	
Sept	Mrs. L. H. Morse	68712	3531-7	S.S. 37 W. Diamond	1	1/2	1	3/4	5/8		31	
Sept	Mrs. L. H. Morse	68712	3535	S.S. br. W. Diamond	1	1/2	1	3/4	5/8		30	
Sept	Mrs. L. H. Morse	79128	4107	S.S. 237 E. Church.	1	1/2	1	3/4	5/8		30	
Nov	J. Schuler	68853	4111	S.S. 237 E. Church.	1	1/2	1	3/4	5/8		30	
Dec	Wm Ede Co.	79129	3653-5	S.S. 232 E. Sanchez.	1	1/2	1	3/4	5/8		30	
MAR 16 1903	Pipe as main	<del>75538</del>										
MAR 16 1903	J. M. Robertson	68927	4960	Retap 11/2/04								
APR 1 - 1903	Miller Bros.	79135	4115	S.S. E. Eureka	1	1/2	1	3/4	5/8		32	
APR 2 - 1903	Miller Bros.	68855	4115	S.S. 70 E. Eureka	1	1/2	1	3/4	5/8		31	
MAY 6 - 1903	17th St. Police Station	79137		S.S. 70 E. Eureka	1	1/2	1	3/4	5/8		30	
JUN 26 1903	Wm Mc Donald	79138		S.S. 290 E. Folsom	1	1/2	1	3/4	5/8		8	
JUL 22 1903	J. Thierker	68739	3663-5	S.S. Corvair	1	1/2	1	3/4	5/8		30	
AUG 26 1903	D. H. Wulzen	79139	4025	S.S. 75 W. Castro	1	1/2	1	3/4	5/8		33	

# Service Pipe Record.

## DIRECTION OF TAP.

21 S. N. line St.  
 23 S. N. line St.  
 22 S. N. line St.  
 20 S. N. line St.  
 20 S. N. line St.  
 23 S. N. line St.  
 20 S. N. line St.  
 23 S. N. line St.  
 19 W. E. line St.  
 17 S. N. line St.  
 21 S. N. line St.  
 18 S. N. line St.  
 22 S. N. line St.  
 19 S. N. line St.  
 18 S. N. line St.  
 22 S. N. line St.  
 22 S. N. line St.  
 19 S. N. line St.  
 18 S. N. line St.  
 22 S. N. line St.  
 21 S. N. line St.  
 22 S. N. line St.  
 20 Eur line Eureka.  
 21 S. N. line St.  
 22 S. N. line St.  
 22 S. N. line St.  
 20 S. N. line St.  
 24 S. N. line St.  
 17 1/2 S. N. line St.  
 23 S. N. line St.  
 22 S. N. line St.  
 21 S. N. line St.  
 19 S. N. line St.  
 24 W. E. line Guerrero  
 19 S. N. line St.  
 19 S. N. line St.  
 18 S. N. line St.  
 18 " " "  
 23 " " "  
 19 " " "

5 W. E. line Lot  
 8 E. W. line Lot  
 23 E. W. line Lot  
 4 W. E. line Lot  
 6 E. W. line Lot  
 22 W. E. line Lot  
 W. E. line Lot  
 7 E. W. line Lot  
 15 E. W. line Lot  
 87 W. E. line Lot  
 13 W. E. line Lot  
 5 W. E. line Lot  
 6 W. E. line Lot  
 2 W. E. line Lot  
 3 W. E. line Lot  
 1 E. W. line Lot  
 W. E. line Lot  
 15 E. W. line Lot  
 12 E. W. line Lot  
 18 W. E. line Lot  
 4 W. E. line Lot  
 6 E. W. line Lot  
 11 W. E. line Lot  
 11 W. E. line Lot  
 2 E. W. line Lot  
 10 W. E. line Lot  
 9 W. E. line Lot  
 11 W. E. line Lot  
 1 W. E. line Lot  
 4 W. E. line Lot  
 10 W. E. line Lot  
 14 W. E. line Lot  
 9 W. E. line Lot  
 10 W. E. line Lot  
 5 W. E. line Lot  
 4 W. E. line Lot  
 16 " " "

214 W. Guerrero  
 117 W. Dolores  
 77 W. N. line  
 143 E. of Corbett Pl.  
 154 E. of Corbett Place  
 73 E. of Collingwood  
 73 E. of Collingwood  
 254 W. of ...  
 18 W. of ...  
 169 E. of Temple  
 25 E. of Prosper  
 224 E. of Tolson  
 128 E. of Howard  
 41 W. of Capa  
 219 E. of Tolson  
 99 W. of Eureka  
 100 W. of Eureka  
 86 W. of de Haro  
 89 W. of Temple  
 57 E. of Alvarado  
 61 E. of ...  
 186 W. Guerrero  
 61 S. of 17th St.  
 109 W. of Sanchez  
 26 E. of de Haro  
 87 E. of Church  
 265 E. of Temple  
 88 E. of Howard  
 37 E. of Rhode Island  
 125 E. of Valencia  
 237 W. of Guerrero  
 2 E. of Prosper St.  
 143 E. of Tolson St.  
 85 S. of 17th St.  
 67 E. of Tolson  
 145 E. of Tolson  
 100 E. of Francis  
 220 W. Temple  
 296 E. Dolores  
 196 " Tolson

DATE.	NAME.	WATER NO.	STREET NO.	LOCATION.	CORPORATION STOP.		STOP COCK.		LEAD PIPE.		IRON PIPE.	
					No.	Size.	No.	Size.	Size.	Feet.	Size.	Feet.
AUG 29 1903	Eastman Bros.	<del>79110</del> 68967	3539	S.S. 200 W. Guerrero	1	5/8	1	5/8 x 3/4	5/8	30		
NOV 5 1903	Agnew Bros.	<del>79608</del> 68924	3623	S.S. 117 W. Dolores	1	1/2	1	3/4	5/8	30		
FEB 9 1903	Loe Bros	<del>79609</del> 68909	3915-20	N.S. 95 W. Noe	1	1/2 x 5/8	1	5/8 x 3/4	5/8	8		
JAN 28 1904	L. H. Loe	<del>79610</del> 68905	4381	S.S. 561 W. Grand St.	1	1/2 x 5/8	1	5/8 x 3/4	5/8	35		
JAN 28 1904	L. H. Loe	<del>79610</del> 68903	4377	S.S. 56 W. Grand St.	1	1/2 x 5/8	1	5/8 x 3/4	5/8	35		
	L. H. Loe	<del>79610</del> 68903	4031-41	S.S. 56 W. Grand St.	1	5/8	1	3/4 x 3/4	5/8	39		
	Wm. C. McFarland	<del>79614</del> 68904	111	W. 60 E. Lindenwood	1	1/2 x 5/8	1	5/8 x 3/4	5/8	31		
	Wm. C. McFarland	<del>79614</del> 68904	3173	bet Folsom & Tolson	1	5/8	1	3/4	5/8	30		
	Wm. C. McFarland	<del>79615</del> 68905	3113	S.S. 200 W. Dolores	1	5/8	1	3/4	5/8	30		
	C. Burke	68937	3643-7	S.S. 200 W. Dolores	1	1/2	1	3/4	5/8	3	3/4	
				destroyed by Electricity 3/2/05 see BELOW								
	L. Lorenzi	79618	1812	N.S. 30 W. Alamo	1	1/2	1	3/4	5/8	8		
Nov 10/04	N. B. Bulderich	<del>79619</del> 68900	4378-80	N.S. 686 W. Alamo Ave.	1	1/2	1	3/4	5/8	8		
Nov 17/04	M. Gilles	<del>79619</del> 68900	3827	S.S. 150 W. Sanchez	1	1/2	1	3/4	5/8	31		
Nov 21/04	Enterprise Brew. Co.	<del>79620</del> 68901		N.S. 205 E. of Folsom								
Dec 27 04	Starbuck Bros	<del>79620</del> 68901	3178	bet Howard & Shattuck	1	1/2	1	3/4	5/8	11		
Jan. 19 1905	J.M. Bryan	<del>79620</del> 68901	3178	S/S 30' W of Capp	1	1/2	1	3/4	5/8	34		
Nov. 1904	Enterprise Brew. Co.	<del>79620</del> 68901	3178	S/S 30' W of Capp	1	1/2	1	3/4	5/8	34		
Jan. 24 1905	L. Arthur	<del>79620</del> 68901	4169-9	N/S 100 W. Eureka	1	1/2	1	3/4	5/8	33		
Jan. 24 1905	L. Arthur	<del>79620</del> 68901	4171-3	S/S 100 W. Eureka	1	1/2	1	3/4	5/8	33		
Mar. 31 05	L. Lorenzi	79618	1812	N/S 50 W of Alamo	1	1/2	1	3/4	5/8	38		
Mar. 21 05	W.R. Sawne	<del>79618</del> 68901	4433		1	1/2	1	3/4	5/8	10		
Apr. 16 05	L. Curramount	<del>79618</del> 68901	3624-6	bet Church & Dolores	1	1/2	1	3/4	5/8	10		
Apr. 13 1905	C. Reinhard	<del>79618</del> 68901	4177-95	S/S 30' E Douglas	1	1/2	1	3/4	5/8	35		
June 5 1905	D. Meagher	<del>79618</del> 68901	3034		1	5/8	1	3/4	5/8	7		
Aug 5. 05	L. Arthur	<del>79618</del> 68901		S. W. 17th & Eureka	1	1/2	1	3/4	5/8	8		
Oct 19. 05	Ellen Brady	<del>79618</del> 68901	3824-6	N/S	1	1/2	1	3/4	5/8	10		
Oct. 21 05	Wm Hill	68763	3760-4	N.E. DeHone	1	1/2	1	3/4	5/8	10		
Oct 21 05	Stelling	68744	3680-7	N/S 100' E Church	1	1/2	1	3/4	5/8	10		
Dec 22 05	John Lynch	<del>69149</del> 68896	4368	N/S about 200' W Clara Ave.	1	1/2	1	3/4	5/8	10		
Feb. 2 1906	Wm Helbing	44143		S/S 50' E Howard	1	5/8	1	3/4	5/8	30		
		79132		W.E. Rhode Island								
		<del>68693</del> 68901		S/S 100' E Valencia	1	1/2	1	3/4	5/8	30		
Feb 15 06	Miss Hay	<del>68693</del> 68901			1	1/2	1	3/4	5/8	10		
Mar. 15 06	May O'Connor	68713	3542		1	1/2	1	3/4	5/8	10		
Mar 5 06	O'Connor Bros.	68784		S/S 200 W Sanchez	1	1/2	1	3/4	5/8	34		
May 17 06	Isaac Upham	68707		S/S 160 E Folsom	1	1/2	1	3/4	5/8	8		
May 26th 06	Mrs A McLeod	<del>68663</del> 68901		S.E. 17th & Guerrero	1	1/2	1	3/4	5/8	8		
June 1 06	S.F. Gas & Electric Co.	<del>69482</del> 68901		S.S. 100 E. of Folsom	1	5/8	1	3/4	5/8	2		
June 11 06	Isaac Upham	68713		S.S. 140 E of Folsom	1	1/2	1	3/4	5/8	7		
June 10 06	P. Conway	68912	4486	1/2. 8' E. of Lower Terrace	1	1/2	1	3/4	5/8	7		
June 12 06	Schweidt	68909	4438		1	1/2	1	3/4	5/8	11		
June 14 06	P.M. Levey	68648	3548-50	N.S. 260 W. Guerrero	1	1/2	1	3/4	5/8	3		
June 14 06	J. Allee	69186	3065	bet Folsom & Treat	1	1/2	1	3/4	5/8	3		

# Service Pipe Record.

## DIRECTION OF TAP.

19 S. N. line st.  
 23 S. N. " "  
 21 S. N. line st  
 20 S. N. line st  
 79 W. E. line connecticut  
 19 S. N. line st.  
 22 S. N. line 17<sup>th</sup> st  
 22 S. N. line 17<sup>th</sup> st  
 21 " " " " " "  
 18 " " " " " "  
 20 " " " " " "  
 20 W. E. " " " "  
 22 S. of N. line st.  
 21 S. of N. line of st.  
 20 S. of N. line of st.  
 22 " " " " " "  
 10 ~~21~~ S. of S " " "  
 20 S. " " " " "  
 18 " " " " " "  
 22 " " " " " "  
 19 S. of N. line st.  
 22 " " " " " "  
 22 " " " " " "  
 18<sup>th</sup> of S line st  
 20 S. of N. line st  
 20 S. N. " st  
 21 S. N. " "  
 21 " " " "  
 21 S. N. line 17<sup>th</sup> st.  
 20 D. N. " st.  
 22 D. N. " "  
 20 D. N. " "  
 20 D. N. " "  
 20 D. N. " "  
 20 D. N. " "  
 21 S. N. " "  
 22 D. N. " "  
 20 D. N. " "  
 20 D. N. " "

48 W. W. line division  
 10 E. W. " lot  
 4 E. W. line lot  
 5 E. W. line lot  
 167 S. of 17<sup>th</sup> st  
 13 W. E. line lot  
 25 E. W. line lot  
 24 E. W. line lot  
 2 M. E. " "  
 2 " " " "  
 12 E. W. " "  
 99 W. E. " "  
 1 E. of N. line  
 15 E. of W. line of lot  
 4 E. of W. line of lot  
 17 1/2 of E " "  
 41 E. " " " "  
 17 1/2 " E " " "  
 13 " " " " " "  
 12 " " " " " "  
 71 E. of N. line lot  
 3 " " " " " "  
 12 N. of E. line lot  
 47 1/2 of E. line lot  
 1 E. W. " "  
 1 E. W. line lot  
 On E. " "  
 62. W. E. line lot.  
 4 E. W. " "  
 2. W. E. " "  
 5. W. E. " "  
 24 E. W. " "  
 32. E. W. " "  
 27 1/2 E. W. " "  
 2 W. E. " "  
 18. E. W. " "  
 33. E. W. line lot  
 38. E. W. line lot

294 E. of Tolson  
 114. E. of Church  
 286 W. Clara ave.  
 88 W. of ~~17<sup>th</sup> st.~~  
 234 N. of Mississippi  
 213 E. of Temple st.  
 63 W. of Castro  
 64 W. of Castro  
 502 E. Temple st  
 47 " " " "  
 152 W. Clara a  
 2 E. Kansas st  
 41 W. of Guerrero st  
 174 W. of Clara ave  
 122 W. of Tolson st  
 221 E. of Church  
 143 7/8 " " " "  
 15 7/8 " " " "  
 199 E. of Temple  
 49 E. of Church  
 282 W. of Clara Ave  
 90 S. of Hartford st.  
 138 E. of Douglas, st  
 75 1/2 of S. line  
 75 " " "  
 151 " " "  
 1 W. of Kansas  
 31 W. Curvka  
 52 " " "  
 18. E. Bolous  
 282 E. Temple  
 87 W. of Collingwood 8<sup>th</sup> Main  
 107 E. Missouri  
 28 W. of Texas 2<sup>nd</sup> Main  
 59 W. of Texas 14<sup>th</sup> Main  
 77 W. of Guerrero 8<sup>th</sup> Main  
 73 E. of Stanton 14<sup>th</sup> Main  
 72 E. of Stanton 14<sup>th</sup> Main  
 125 E. of Stanton 14<sup>th</sup> Main  
 188 E. of Stanton 14<sup>th</sup> Main  
 48 W. of Guerrero 8<sup>th</sup> Main  
 25 E. of York 6<sup>th</sup> Main  
 100 W. Clara Ave 6<sup>th</sup> Main

DATE.	NAME.	WATER NO.	STREET NO.	LOCATION.	CORPORATION STOP.		STOP COCK.		LEAD PIPE.		IRON PIPE.	
					No.	Size.	No.	Size.	Size.	Feet.	Size.	Feet.
June 23 06	City St. Imp. Co	68741		N. W. Division	1	1/2	1	1/2				1/2
" 22 06	B. J. Suffy	69168	3673	S. Side 135 E. Church	1	1/2	1	3/4	1/2	3		3/4
July 14/06	Peter. Braas.	68886	4330-32	N.S. W. of Clara ave.	1	1/2	1	1/2	1/2	8		
Aug 13/06	L. P. Degan.	33240 68612		N.W. Tolson. Retap 11/7/29	1	1/2	1	1/2	1/2	8.		R 94
Aug 15/06	The Columbia Marble Co.	49191		17 <sup>th</sup> N.W. Missouri					1/2	2:		3/4 9
Sept 10/06	H. A. Laupher	68898	4372	N.S. 200 E. Temple.	1	1/2	1	3/4 1/2	1/2	8.		
Sept 27/06	Geo. Peter	8508	Up Stair	N.W. 17 <sup>th</sup> & Castro	1	1/2	1	3/4 1/2	1/2	12		
" "	" "	8507	Store	" " " "	1	1/2	1	3/4 1/2	1/2	12		
Oct 18	R H Heeger	68890	4353	S. E. Temple	1	1/2	1	1/2 3/4	1/2	16		1/2 2
" 18	M Barmody	68907	4441	S. S 25. E. Mare	1	1/2	1	1/2	1/2	2		1/2 3
" 24	A B Klein	68887	4324	W S 150 W Clara	1	1/2	1	3/4	1/2	12		
"	Reinhard Lemke Co	68625		S. E. Kansas	1	3/4	1	1/2	3/4	7		
Nov. 16 1906	M <sup>c</sup> Carthy	40349		S. S. 70 W. Guerrero	1	1/2	1	1/2 1/2	1/2	30		
Nov. 27 1906	Joe Wood	68884	4326-28		1	1/2 5/8	1	5/8 3/4	5/8	11		
Dec 6 1906	J. Carroll	68654		S. S. 100 W. Tolson	1	1/2 5/8	1	5/8 3/4	5/8	32		
Dec 17 1906	Armin Brunwald	68738	3657-61	S. S. 214 E. Church	1	1/2	1	1/2	1/2	38		
Dec 16 1906	E. Ball	68620		W. S. 50 W. Carolina	1	1/2 5/8	1	5/8	5/8	7		
Jan 15 1907	R C Miller	68624	4348	N.S. 275 W. Clara Ave	1	3/8	1	1/2-1/2	1/2	7		
Jan 19 1907	A. G. Bullerduk	68899	4376		1	1/2	1	1/2	1/2	8		
Feb 11 1907	Mrs. E. Deiman	68867	4136-8		1	1/2-5/8	1	3/4-5/8	5/8	12		
Feb 12 1907	Mrs. A. Scherr	68887	4341-1/2	S. S. 261 W. Clara Ave	1	1/2-5/8	1	3/4-5/8	5/8	33		
Mar 2 1907	Edouard Howell	75472	3972--		1	1/2-5/8	1	5/8-3/4	5/8	10		
Mar 10 1907	Samuel Rice	68871	4170-80	N. S. 130 E. Douglass	1	5/8	1	5/8-3/4	5/8	12		
" 1907	Fischbeck Soap Co	68622		S. S. Rhode Island	1 1/2	1/2-5/8	1	3/4-5/8	5/8	33		2-28
April 11 1907	Mrs. A. Flint	68656		S. S. 75 W. Tolson	1	1/2	1	5/8	5/8	36		
April 29 1907	Frank. Judinich	68676		S. W. Kansas	1	3/8	1	1/2	1/2	31		
May 5 1907	L. Arthur	68868	4163-5	S. S. 52 W. Eureka	1	1/2	1	3/4	1/2	31		
May 5 1907	L. "	68867	4159-61	" " " "	1	1/2	1	3/4	1/2	31		
June 7 1907	Alex. Pearson.	31360		N. E. Bolous								
July 17 1907	Wm. C. Gray	68894	4366	N. D. 275 E. Temple	1	3/8	1	1/2	1/2	7		
July 20 1907	Madden Harris	68844	4068	N. D. 75. W. Collingwood	1	5/8	1	5/8	5/8	13		
July 29 1907	John McVey	68613	1227-29	S. D. 100 W. Texas	2	1/2	2	1/2	1/2	4		
July 30 1907	Johnney Drainage Co	75277		and Texas	1	1/2	1	5/8	5/8	32		
July 31 1907	Jap. Mc Carty	68709	3507	D. D. 45. W. Guerrero	1	1/2	1	5/8	5/8	32		
Aug 2 1907	H. M. A. Wohler	68929	4919-69	S. S. 75. E. Stanyan	1	3/4	1	3/4	1/2	32		
Aug 2 1907	J. E. Copper	68928	4863	" " " "	1	1/2	1	1/2	1/2	8		
Aug 3 1907	J. M. Robertson	68926		N. D. 175. E. Stanyan								
Aug 5 1907	Jap. Mc Carty	68708	3505	S. S. 45. W. Guerrero	1	1/2	1	1/2	1/2	30		
Aug 29 1907	Aug Eggert	75310	2545	" " " "								
Oct 18 1907	Mrs. P. D. Bates	68881	4307-9	S. D. 94. W. Clara Ave	1	1/2	1	3/4	1/2	32		

# Service Pipe Record.

## DIRECTION OF TAP.

15 E. of N. line St. (Mars)  
 19 N. of E. line 17th Ave.  
 19 S. of N. line St.  
 19 S. of N. line St.  
 19 S. of N. line St.  
 23 ✓ ✓ ✓  
 19 ✓ ✓ ✓  
 20 ✓ ✓ ✓  
 20 ✓ ✓ ✓  
 20 ✓ ✓ ✓  
 20 ✓ ✓ ✓  
 20 ✓ ✓ ✓  
 19 ✓ ✓ ✓  
 19 S. N. Line St  
 17 S. N. Line St. 14th  
 21 S. N. Line St  
 23 S. N. Line st.  
 18 P. N. Line st.  
 23 S. N. Line st  
 43 N. of S. line of street  
 22 S. of N. line of street  
 21 S. of N. line of street  
 20 S. of N. line of street  
 21 N. S. Line st.  
 18 S. N. Line st.  
 21 S. N. line St.  
 21 S. N. line St.  
 19 S. N. line St.  
 18 S. N. line St.  
 21 P. N. Line st  
 21 P. N. Line st  
 24 S. N. line St  
 19 S. N. line St  
 17 S. N. line St.  
 22 S. N. line St.  
 22 S. N. line St.  
 20 S. N. line St  
 19 S. N. line St

2 N. of E. line lot  
 27 N. of E. line lot  
 83 E. of N. line lot  
 10 - - -  
 5 - - -  
 2 N. of E - - ✓  
 6 - - - ✓  
 12 ✓ ✓ ✓  
 17 ✓ ✓ ✓  
 22 ✓ - -  
 2 ✓ - - ✓  
 5 - - - ✓  
 17 E. W. Line Lot  
 24 W. E. Line Mars.  
~~100 E. of Connecticut~~  
 58 W. of Prosper  
 On W. line Lot  
 17 W. E. Line Lot  
 9 E. of W. line of lot  
 8 E. of W. line of lot  
 10 W. of E. line of lot  
 10 E. of W. line of lot  
 6 S. of South rail. of contract  
 11 W. E. Line Lot.  
 10 N. E. line Lot  
 4 N. E. line Lot  
 11 E. N. line Lot  
 5 S. N. line Lot  
 4 W. E. Line Lot  
 11 W. E. Line Lot  
 5 E. N. line Lot  
 11 N. E. line Lot  
 3 N. E. line Lot.  
 On South line Lot  
 1 S. N. line Lot  
 3 S. N. line Lot  
 On W. line lot

On S. line 17th 6" Main  
 80 E. of Lower Terrace  
 94 E. of Mission 6" Main  
 104 N. of Division 8" Main  
 110 E. of Eureka 8" Main  
 105 - - Cole 8" Main  
 23 - - Belvedere  
 44 ✓ ✓ ✓  
 64 ✓ ✓ ✓  
 83 ✓ - -  
 104 - - -  
 123 - - -  
 115 - - -  
 110 W. of Cole 8" Main  
 3 W. of Missouri 8" Main  
 79 E. of Pond 12" Main  
 126 W. of Belvedere 8" Main  
 6 W. E. Line Hoff Ave 6" Main  
 76 W. of Clara Ave. 6" main.  
 204 W. of Guerrero.  
 170 W. of Guerrero.  
 79 W. of Ashbury.  
 23 E. of The Hand.  
 166 E. of Shrader 8" Main  
 95 N. of Guerrero  
 139 N. of Guerrero  
 9" N. Belvedere 8" Main  
 8 E. N. line Mars 8" Main  
 248 E. Holmes 8" Main  
 170 E. Temple 6" Main  
 79 N. Shotwell 12" Main  
 141 E. Shrader 8" Main  
 30 S. Temple 8" Main  
 100 N. Hill 6" Main  
 101 N. Hill 6" Main  
 178 E. Cole  
 178 E. Cole

DATE.	NAME.	WATER NO.	STREET NO.	LOCATION.	CORPORATION STOP.		STOP COCK.		LEAD PIPE.		IRON PIPE.	
					No.	Size.	No.	Size.	Size.	Feet.	Size.	Feet.
1907												
Oct. 15 1907	Mrs. Lichtenstein	59976		E. Mars	1	1/2	1	3/4	1/2	7-8		
Nov. 18 1907	Simon Gordon			E.S. 100 N. California			2	1/2	1/2	8		
Oct. 19 1907	Mrs. N. J. McLeod	68914	4490	N.S. 50 E. Lower St.	1	3/8	1	3/4	1/2	7		
Nov. 14 1907	Sam Davis	<del>68402</del>	2101	S.E. Mission	1	1/2	1	1/2	1/2	33		
Nov. 6 1907	Board of Public Works	68645		S.S. E. of Tolson	1	3/4	1	1	1	32		
Nov. 20 1907	W. Carter	<del>68740</del>	4123-5		1	1/2	1	3/8	3/8	24		
Dec. 31 1907	H. H. Fern	68993	4750	N.S. 100 E. of Cole			2	3/4	1/2	8		
July 31 1907		<del>68116</del>		N.S.			2	3/4	1/2	8		
		<del>68919</del>		E. Belvedere			2	3/4	1/2	8		
		<del>68918</del>					2	3/4	1/2	8		
		<del>68168</del>					2	3/4	1/2	8		
		<del>68917</del>					2	3/4	1/2	8		
		<del>68169</del>					2	3/4	1/2	8		
		<del>68916</del>	4622-6				2	3/4	1/2	8		
		<del>68170</del>					2	3/4	1/2	32		
		<del>68171</del>					2	3/8	1/2	8		
Mch. 12 1908	P. J. Sullivan	68924	4746-8	122 E. of Cole	1	3/8	1	1/2	1/2	8		
June 13 1908	Cameron & Brewster	68925	4825-7	S.S. 100 W. Cole	1	1/2	1	3/4	1/2	31		
June 25 1908	R. G. Lumberg	68908	4445	S.E. of Mars	1	3/8	1	1/2	1/2	38		
July 2 1908	Columbia Marble Works	68614		N.W. Mission	1 1/2	3/4	2	3/4	5/8	5		
Aug 3 1908	Spring Valley Water Co	68791		N.E. Pond st	1	1/2	1	5/8	5/8	8		
Sept 3 1908	J. A. Davis & Son	68921	4724	N.D. 100 W. Belvedere	1	3/8-1/2	1	1/2-3/4	1/2	7		
Sept 4 1908	J. L. McEhill	68686		D.P. 135 W. Mission	1	1/2-5/8	1	3/4-5/8	5/8	30		
Sept. 18 1908	E. V. Lacey	68880	4301-5	S.W. of Clara Ave.	1	1/2 x 5/8	1	3/4 x 5/8	5/8	33		
Sept. 28 1908	O. J. Manning	68932	5532-4	N.S. 185 W. of Guerrero St.	1	1/2 x 5/8	1	3/4 x 5/8	5/8	9		
Oct. 1 1908	L. Grimm	68931		N.S. 160 W. of Guerrero St.	1	1/2 x 5/8	1	3/4 x 5/8	5/8	8		
Nov. 4 1908	Smee	68934	4614	N.S. 80 W. of Ashbury			2	3/4 x 3/4	5/8	8		
Nov 6 1908	Santa Fe Lumber Co	68933		N.E. DE. Haas	1	1/2	1	1/2	1/2	36		
Dec 3 1908	H. Dahl	68938		S.S. 180 W. Cole	1	3/8 x 1/2	1	1/2 x 3/4	1/2	34		
Dec 31 1908	Mrs M. Kirch	68937	3512	N.S. 85 N. Guerrero	1	1/2	1	3/4 x 5/8	5/8	10		
Dec 31 1908	McShorter & Ford	68939		N.S. 135 N. Guerrero	1	1/2 x 5/8	1	3/4 x 5/8	5/8	10		
Dec 24 1908	L. May			N.S. 250 E. Cole	1	3/8 x 1/2	1	1/2 x 3/4	1/2	8		
Feb 6 1909	J. R. Field	68940		N.S. 250 N. Temple	1	3/8 x 1/2	1	1/2 x 3/4	1/2	8		
April 1 1909	M. F. Nolan	68944	3558-62	N. D. 225 E. Dolore	1	1/2	1	3/4	5/8	1		
April 26 1909	Mr. C. Ricci	68941	4351	D.P. 280 W. Clara Ave	1	1/2	1	3/4	1/2	1 1/2		
May 26 1909	J. M. Bergant	68942		S.S. 30 N. Phobias	1	1/2	1	1/2	1/2	2		
May 28 1909	H. Arthur	68943	4850	N.D. 126 E. Orshade	1	1/2	1	1/2	1/2	1		
June 7 1909	Miss J. C. Bacon, Jr.	68946	4412	N.D. 75 N. Temple	1	1/2	1	1/2	1/2	1		
June 19 1909	Mr. Manus & Carrick	68948		S.S. 75 N. Noe	1	1/2	1	3/4	1/2	1		
June 19 1909	Mr. Manus & Carrick	68947		N.S. 100 N. Noe	1	1/2	1	3/4	1/2	1		
July 13 1909	M. Khungch	68951		S/S 175 E. Cole	1	3/8	1	1/2	1/2	1		
Aug 16 09	Junstanz	68950	4731	S/S 200 E. Cole	1	3/8	1	1/2	1/2	1		

# Service Pipe Record.

## DIRECTION OF TAP.

<del>20 E of W line mission</del>	<del>66 N of Army</del>
<del>18 S of W line 26th</del>	<del>On W line of Sholmei</del>
<del>14 E of W line St</del>	<del>170 St of 17th</del>
<del>14 E of W line St</del>	<del>168 St of 17th</del>
<del>14 E of W line St</del>	<del>160 St of 17th</del>
<del>17 E of W line St</del>	<del>170 W E line Lot</del>
<del>14 E of W line St</del>	<del>160 St of 17th</del>
<del>15 E of W line Serpentine St</del>	<del>170 St of 17th</del>
<del>17 S of W line 25th St</del>	<del>86 N E line Potrero St</del>
<del>14 S.W. line St</del>	<del>17 W.E. line lot</del>
<del>Ends 134 E of Serpentine an</del>	<del>95 E of line</del>
<del>12 S of 17th line of street</del>	<del>163 W. Serpentine</del>
<del>13 S. S. " "</del>	<del>190 E. of line</del>
<del>14 N of S. line St.</del>	
19 N S line St.	20 E W line lot
21 S N line St	45 E W line lot
21 S N " "	4 N.E. " "
18 S. N. line St.	25 N. E. line lot
15 E. W. line Temple	On E. line lot
23 S N line St	1 E W line lot
23 S N line St	40 E W line lot
20 S N line St	9 " " " "
27 " " " "	4 N E " "
24 E W " "	1 " " " "
20 N. S. " "	" " " "
22 S. N. " "	14 W. E. " "
17 S. N. " "	7 E. W. " "
18 " " " "	
23 " " " "	
62 1/2 N W line Vermont	2 N E line lot
22 S N " St	10 " " " "
22 " " " "	62 " " " "
18 " " " "	22 " " " "
19 " " " "	E " " "
23 " " " "	2 E W " "
23 " " " "	13 " " " "
22 " " " "	18 " " " "
22 " " " "	
	37 N. Main
	42 N. Lincoln
	96 E Diamond
	13 S. of Sholmei
	3 N. of 17th
	56 E Hardy
	37 E Hardy
	50 " "
	44 N. Liberty
	79 N. Valencia
	148 E Cole
	58 N. Mississippi
	61 W. Collingwood 8" main
	141 E. Temple
	151 N. of Sholmei
	96 " " Dolores
	19 S N line 17th
	82 W Sanchez
	178 E Church
	42 " Cole
	105 " "
	175 N. Church
	173 " "
	85 " Dolores
	98 " Diamond

DATE	NAME	WATER NO.	STREET NO.	LOCATION.	CORPORATION STOP.		STOP COCK.		LEAD PIPE.		IRON PIPE.	
					No.	Size.	No.	Size.	Size.	Feet.	Size.	Feet.
		75267		150 E. Mission								
		75266		150 E. Mission								
		75277		150 E. Mission	1	1/2"			5/8			6
		44337		150 E. Mission					5/8			7
		75275		150 E. Mission					5/8			7
		44337		150 E. Mission					5/8			7
		75279		150 E. Mission					5/8			7
		44339		150 E. Mission					5/8			7
		75276	16	150 E. Mission					5/8			3 1/2
		44341		150 E. Mission					5/8			7
		75280		150 E. Mission					5/8			7
		44340		150 E. Mission					5/8			7
		75278		150 E. Mission					5/8			7
		44347		150 E. Mission					5/8			7
		75281		150 E. Mission					5/8			7
		44347		150 E. Mission					5/8			7
		75281		150 E. Mission					5/8			7
		44347		150 E. Mission					5/8			7
		75269		150 E. Mission					5/8			7
July 24/04	Elizabeth Frederich			125 E. of Temple					2 1/2	1/2		5
	Gipe Co main			125 E. of Temple					2 1/2	1/2		7
	Wm. Bucker			125 E. of Temple					2 1/2	1/2		22
June 2 1907	J. S. Mattias		66	50 E. Temple					1/2	1/2		6
Nov 19 1907	J. M. Baker			Seventeenth St					1 3/4	1/2		2 3/4
Sept 3 09	Geo Kahn	68951		150 E. Mission	1 1/2	3/8		1 3/4	1/2		2 3/4	3 1/2
Sept 7 09	J. L. Orrison	68953		150 E. Mission	1 1/2	3/8		1 3/4	1/2		2 3/4	3 1/2
Sept 24 09	A. Kunderkeh	68954	4081-3	75 E. Diamond	1 3/8	1/2		1 1/2	1/2		1 1/2	1 1/2
Dec 4 09	Ludvik	68955	4860-2	N.S. 75 E. Shrader	1 3/8	1/2		1 1/2	1/2		1 1/2	1 1/2
Jan 14 1910	W. J. O'Shea	68956	4400	N. St. Temple	1 1/2	5/8		1 3/4	5/8		1 3/4	8
March 16 10	G. F. Bernard	68957	3719-21	100 W. Church	1 1/2	1/2		1 3/4	1/2		1 3/4	30
" 17 10	do	68958		100 W. Church	1 1/2	1/2		1 3/4	1/2		1 3/4	30
April 27 10	M. L. W. Cosmick	68959		W. Ashbury				1 1/2	3/4		1 1/2	9
" 26 10	Mrs. Daniels	68961	3416	W. Ashbury	1 1/2	1/2		1 1/2	1/2		1 1/2	9
May 25 10	Alfback & Mayer	68965		125 E. Cole	1 1/2	3/4		1 3/4	1/2		2 1/2	29
June 13 10	Caipi Polting Mill	68966		125 E. Cole				1 3/4	5/8		2 1/2	12
June 28 10	Rae D. Brainerd	68968		S.D. 50 W. Collingwood	1 1/2	1/2		1 1/2	1/2		1 1/2	30
" 24 10	F. J. Houston	68967	4982-24	N.D. 125 E. Temple	1 1/2	1/2		1 1/2	5/8		2 3/4	5
Aug 5 10	A. Larson	68971		125 W. Schrader	1 1/2	1/2		1 1/2	1/2		1 1/2	30
Aug 12 10	E. J. Lacey	68970	3615-19	75 W. Dobson	1 1/2	3/4		1 3/4	1/2		1 3/4	30
Sept 1 10	E. O'Shea	68633		75 W. Vermont			2	2"			2	-
Sept 3 10	E. J. Lacey	68973	3816-20	80 W. Sanchez	1 1/2	1/2		1 3/4	1/2		1 3/4	-
Nov 14 10	J. B. Demartini	68975	3667	164 E. Church	1 3/4	3/4		1 3/4	3/4		2 3/4	-
Dec 7 10	G. M. Sigerson	68975		164 E. Church	1 1/2	1/2		1 1/2	1/2		2 1/2	-
Feb 27 1911	Morris Stulsoft Co	68976		125 E. "				1/2	Service			
June 16 "	G. F. Bernard	68978	3731-3	175 W. Church				3/4				
" "	do	68977	3729-9	150 "				"	"			
" "	F. N. Brockhaug	68979		60 "				"	"			
July 10 "	J. S. Lingewald	68980	4129	714 "				"	"			

FEB 12 1906

# Service Pipe Record.

## DIRECTION OF TAP.

23	W	of	E	line	St	14	D	of	N	line	Lot	65	N	of	Stevenson
<del>23</del>	<del>W</del>	<del>of</del>	<del>E</del>	<del>line</del>	<del>St</del>	<del>14</del>	<del>D</del>	<del>of</del>	<del>N</del>	<del>line</del>	<del>Lot</del>	<del>65</del>	<del>N</del>	<del>of</del>	<del>Stevenson</del>
23	W	of	E	line	St	32	D	of	N	line	Lot	58	N	of	Stevenson
23	W	of	E	line	St	49	D	of	N	line	Lot	40	N	of	Stevenson
23	W	of	E	line	St	63	D	of	N	line	Lot	26	N	of	Stevenson
23	W	of	E	line	St	29	N	of	D	line	Lot	59	N	of	Stevenson
23	W	of	E	line	St	80	D	of	N	line	Lot	106	N	of	Market
23	W	of	E	line	St	30	N	of	D	line	Lot	10	N	of	Stevenson
23	W	of	E	line	St	30	N	of	D	line	Lot	57.56	N	of	Stevenson
23	W	of	E	line	St	2	D	of	N	line	Lot	108	N	of	Market
17	S	of	N	line	Stevenson	40	N	of	E	line	Lot	34	N	of	Stevenson
23	W	of	E	line	St	10	N	of	D	line	Lot	35	N	of	Stevenson
23	W	of	E	line	St	10	N	of	D	line	Lot	25	N	of	Stevenson
23	W	of	E	line	St	6	S	of	N	line	Lot	64	N	of	Stevenson
23	W	of	E	line	St	6	S	of	N	line	Lot	48.34	N	of	Stevenson
23	W	of	E	line	St	25	N	of	D	line	Lot	39	N	of	Jessie
9	S	of	N	line	Jessie							26	W	of	Jessie
9	S	of	N	line	Jessie							25	W	of	Jessie
13	S	of	N	line	Jessie							148	N	of	Jessie
23	W	of	E	line	St	6	N	of	D	line	Lot	41	N	of	Jessie
23	W	of	E	line	St	27	N	of	D	line	Lot	58	N	of	Mission
26	S	of	N	line	Mission							51	N	of	Mission
26	S	of	N	line	Mission							28	N	of	Mission
24	W	of	E	line	St	14	N	of	D	line	Lot	66	N	of	Mission
23	W	of	E	line	St	15	N	of	D	line	Lot	66	N	of	Mission
21	W	of	E	line	St	10	N	of	D	line	Lot	47	N	of	Mission
23	W	of	E	line	St	10	N	of	D	line	Lot	51	N	of	Mission
23	W	of	E	line	St	132	S	of	N	line	Lot	63.86	N	of	Mission
23	W	of	E	line	St	12	S	of	N	line	Lot	69	N	of	Mission
23	W	of	E	line	St	10	S	of	N	line	Lot	41	N	of	Mission
23	W	of	E	line	St	10	S	of	N	line	Lot	66	N	of	Mission
11	S	of	N	line	Mission							75	N	of	Mission
23	W	of	E	line	St	14	N	of	D	line	Lot	65	N	of	Mission
11	S	of	N	line	Mission							34	N	of	Mission
11	S	of	N	line	Mission							29	N	of	Mission
11	S	of	N	line	Mission							66	N	of	Mission
13	S	of	N	line	Mission							40	N	of	Mission
11	S	of	N	line	Mission							70	N	of	Mission
23	W	of	E	line	St	14	N	of	D	line	Lot	24	N	of	Mission
23	W	of	E	line	St	3	D	of	N	line	Lot	39	N	of	Mission
23	W	of	E	line	St	5	S	of	N	line	Lot	75	N	of	Mission
23	W	of	E	line	St	11	S	of	N	line	Lot	77	N	of	Mission
23	W	of	E	line	St	25	D	of	N	line	Lot	75	N	of	Mission
23	W	of	E	line	St	1	D	of	N	line	Lot	75	N	of	Mission
23	W	of	E	line	St	17	D	of	N	line	Lot	88	N	of	Mission
23	W	of	E	line	St							30	N	of	Mission
23	W	of	E	line	St							34	N	of	Mission



# Service Pipe Record.

## DIRECTION OF TAP.

12	S	N line	Katoma		1	W	of Seventh
17	S	N line	Katoma		44	E	7 <sup>th</sup>
24	N	E line	St	5 S of N line Lot	30	S	Katoma
17	S	N line	Katoma		38	E	"
23	N	E line	St	84 S of N line Lot	49	N	Howard
24	N	E line	St	1 N of S line Lot	122	N	Howard
23	N	E line	St	1 N of S line Lot	47	N	Katoma
24	N	E line	St	12 S of N line Lot	179	N	Howard
23	N	E line	St	12 S of N line Lot	62	N	Katoma
24	N	E line	St	3 N of S line Lot	103	N	Howard
27	N	E line	St		46	N	Howard
27	N	E line	St		12	N	Howard
27	N	E line	St		14	N	Howard
27	N	E line	St	On S line of B			
27	N	E line	St	On N line of B			
27	N	E line	St		80	N	Howard
27	N	E line	St		54	N	Howard
27	N	E line	St	18 N of S line B			
27	N	E line	St		106	N	Howard
27	N	E line	St		106	N	Howard
27	N	E line	St	5 N of S line Lot	146	N	Howard
27	N	E line	St		137	N	Howard
27	N	E line	St	2 N of S line B			
27	N	E line	St	3 S of S line Lot	153	N	Howard
27	N	E line	St	33 S of S line B			
27	N	E line	St	On S line of B	194	N	Howard
27	N	E line	St	35 S of S line B	141	N	Howard
27	N	E line	St	On S line of B	195	N	Howard
27	N	E line	St	1 N of S line B			
27	N	E line	St	4 N of S line Lot	215	N	Howard
27	N	E line	St		246	N	Howard
27	N	E line	St	3 1/2 N of S line Lot	217	N	Howard
27	N	E line	St				
27	N	E line	St		187	N	Folsom
27	N	E line	St		240	N	Folsom
27	N	E line	St	11 N of S line Lot	221	N	Folsom
27	N	E line	St	6 S of N lines Bldg	166	N	Folsom
27	N	E line	St		143	N	Folsom
27	N	E line	St	13 S of S line Lot	155	N	Folsom
27	N	E line	St		134	N	Folsom
27	N	E line	St	24 S of N lines Lot	119	N	Folsom
27	N	E line	St	13 S of S line Lot	93	N	Folsom
27	N	E line	St				

Note: The following lines are marked with an 'X' on the left margin, indicating they are not to be used for service pipe installation.

6  
 2  
 1  
 1  
 1

✓

Seventh

Street

DATE	NAME	WATER NO.	STREET NO.	LOCATION	CORPORATION STOP		STOP COCK		LEAD PIPE		IRON PIPE	
					No.	Size.	No.	Size.	Size.	Feet.	Size.	Feet.
		75598										
July 11	J. W. Truesdell	22322	132									
July 20	Peter Eldraeber	75599										
		22323	133									
April 16	D. Stewart	75605										
		22324	134-6									
July 16	J. H. Cunningham	75600										
		22325	135-7									
June 16	R. Finley	75608										
		22327	136-46									
Jan 16	H. Burns	75601										
		22326	139-41									
May 19	M. B. Levy	75603										
		22328	141-3									
Sept 16	Rotenberg	75606										
		22328	147-9									
March 15	Wm. Fahrnkay	75607										
		22329	157-5									
Feb 17	E. Wright	75604										
		22330	200									
Nov 22	Wm. Dwyer	75610										
		22331	200 1/2									
Jan 29	M. L. Gannell	75611										
		22333	202									
Dec 21	Jno. B. Taylor	75612										
		22334	212 1/2									
Aug 7	Margt Moore	75613										
		22336	204									
Dec 29	W. Douglas	70269										
		44615	219									
Aug 11	P. Whelan	75614										
		22337	206									
Jan 9	Jno. Edwards	75616										
		22338	208									
Jan 4	J. H. Macdonald	70188										
		75615	219 1/2									
May 4	Fromheim	75617										
		22340	210									
Jan 6	J. J. Scotchler	75618										
		22341	211									
Nov 18	Mary M. Tompkins	75619										
		22342	212									
March 27	A. E. Guion	75620										
		22343	213									
Sept 30	J. H. Blethen	75621										
		22344	214									
Aug 12	C. W. Wingard	75623										
		22345	215									
Oct 21	F. D. Conno	26414										
		22346	216									
Jan 10	L. A. Hildreth	70189										
		75624	235									
Sept 29	J. H. Gardner	75622										
		22347	218									
Oct 8	J. Sanders	75626										
		22348	219									
Jan 4	Samuel Groves	75625										
		22349	220									
April 12	H. S. Smith	70190										
		75627	221									
Dec 16	Peter Porcher	75628										
		22357	223									
May 16	J. E. Clark	70192										
		75637	262-4									
Apr 7	L. Rummel	75629										
		22353	225 1/2									
Dec 18	David Stewart	70191										
		75630	227 1/2									
March 14	Jas. Donohoe	75633										
		22355	228									
July 12	Jas. Donohoe	75635										
		22356	230-2									
Oct 21	W. H. Roberts	70193										
		75632	263-71									
Aug 21	Samuel Mayo	75634										
		22357	239-7									
Jan 26	A. Barrett	70194										
		75636	280									
March 22	Isaac Isidors	75638										
		22359	239-46									

SEP 19 1905

SEP 19 1905

Retup 3/4/29

156 N. Tolson

1" service

# Service Pipe Record.

## DIRECTION OF TAP.

27	E	of	N line	St		35	A	of	Tolson	
27	E	of	W line	St	2 N of S line lot	59	N	of	Tolson	
27	E	of	N line	St		41	N	of	Tolson	6
24	E	of	N line	St		29	N	of	Tolson	
26	E	of	W line	St		68	S	of	Tolson	
25	E	of	N line	St	5 N of S line Lot					
25	E	of	N line	St		447	N	of	Harrison	
25	E	of	N line	St	7 S of N line Lot	121	S	of	Tolson	
25	E	of	N line	St		406	N	of	Harrison	
25	E	of	N line	St		3	N	of	Cleveland	
25	E	of	N line	St		371	N	of	Harrison	
25	E	of	N line	St	6 N of S line Lot					
25	E	of	N line	St		4	S	of	Cleveland	
25	E	of	N line	St		<del>272</del>	S	of	Cleveland	
25	E	of	N line	St	3 S of N line St	48	S	of	Cleveland	
25	E	of	N line	St		372	N	of	Harrison	
25	E	of	N line	St						
25	E	of	W line	St	1 N of S line lot	111	S	of	Cleveland	
25	E	of	W line	St		58	S	of	Cleveland	
25	E	of	W line	St		42	N	of	Cleveland	
25	E	of	W line	St		103	S	of	Cleveland	
25	E	of	W line	St		132	S	of	Cleveland	
25	E	of	N line	St	13 N of S line Lot	192	N	of	Harrison	
25	E	of	N line	St	13 N of S line Lot	179	N	of	Harrison	
25	E	of	W line	St	4 S of N line lot	115	N	of	Harrison	
25	E	of	N line	St		13	N	of	Harrison	
25	E	of	N line	St	1 N of S line Lot	54	N	of	Harrison	
25	E	of	N line	St		58	N	of	Harrison	
25	E	of	N line	Harrison		70	S	of	Harrison	
25	E	of	W line	St	4 S of N line Lot	77	S	of	Harrison	
25	E	of	N line	St		105	S	of	Harrison	
25	E	of	N line	St	On S line of lot	<del>146</del> 406	S	of	Harrison	
25	E	of	N line	St	8 S of N line Lot					
25	E	of	N line	St		360	N	of	Bryant	
25	E	of	N line	St	3 S of N line Lot	201	S	of	Harrison	
25	E	of	N line	St	3 S of S line Lot	217	N	of	Bryant	
25	E	of	N line	St	On S line of B	250	N	of	Bryant	
25	E	of	N line	St	29 S of N line Lot	119	N	of	Bryant	
25	E	of	N line	St	4 S of N line Lot	304	N	of	Bryant	
25	E	of	N line	St	9 S of N line Lot	328	N	of	Bryant	
25	E	of	N line	St	7 N of S line Lot	187	N	of	Bryant	
25	E	of	N line	St						



# Service Pipe Record.

## DIRECTION OF TAP.

25	E of W line St.	28	S of N line lot		
25	W line St	3	S of N line lot		
25	E of W line St	4	S of N line lot	151	N of Bryant
25	W line St	9	S of N line lot	123	E of Bryant
25	W line St			66	E of Bryant
27	W line St	12	E of S line lot	42	E of Bryant
25	W line St			88	E of Bryant
26	S of N line Bryant	45	E of W line lot	41	W of Bryant
25	N line Bryant			37	W of Bryant
25	W line St	On	E line of W	51	S of Bryant
25	W line St			61	S of Bryant
25	W line St	4 1/2	E of S line lot		
25	W line St	2	E of S line lot	48	E of Bryant
25	W line St	9	E of S line lot	144	S of Bryant
25	W line St			203	S of Bryant
25	W line St	7	E of S line lot		
25	W line St	5	E of S line lot	181	S of Bryant
25	W line St	2	E of S line lot	270	S of Bryant
25	W line St	8	E of S line lot	262	E of Brannon
25	W line St	8	S of S line lot	258	E of Brannon
25	W line St	3	N of S line lot	208	N of Brannon
24	W line St	7	E of S line lot	174	E of Brannon
25	W line St	14	S of N line lot	153	N of Brannon
25	W line St	3	E of S line lot	110	E of Brannon
25	W line St	On	E line of W	40-3-7 <sup>th</sup>	St. Brannon
25	W line St			55	E of Brannon
25	W line St	10	E of S line lot	76	S of Brannon
24	W line St	7.6	E of S line lot	146	S of Brannon
24	W line St	5	N of S line lot	151	S of Brannon
25	W line St			153	S of Brannon
25	W line St			179	S of Brannon
25	W line St			173	S of Brannon
25	W line St	17	E of S line lot	513	S of Brannon
25	W line St			203	S of Brannon
25	W line St			237	S of Brannon
25	W line St			200	S of Brannon
25	W line St			307	S of Brannon
24	W line St			226	S of Brannon
24	W line St				

DATE.	NAME.	WATER NO.	STREET NO.	LOCATION.	CORPORATION STOP.		STOP COCK.		LEAD PIPE.		IRON PIPE.	
					No.	Size.	No.	Size.	Size.	Feet.	Size.	Feet.
Aug 20	C. G. Cook	70215	<del>75677</del> 451-55									
Aug 26	Saml Raper	70216	<del>75678</del> 451-55									
Sept 9	Chas Barrett	70219	75679 456									
Aug 27	H. Toller	70217	<del>75680</del> 456									
Aug 27	H. Tostmann	70217	<del>75681</del> 456									
Sept 18	J. H. Scammon	70218	<del>75682</del> 490-2									
July 18	L. P. Loran	70219	<del>75683</del> 496									
Mar 18	Bertald	70220	<del>75684</del> 500-4									
Apr 4	M. Kedon	70220	<del>75685</del> 500-2									
July 29	Benj. Healey	70223	<del>75686</del> 501-10									
Mar 24	J. A. Smoot	70224	<del>75687</del> 501									
Mar 24	J. A. Smoot	70225	<del>75688</del> 506									
Dec 12	J. H. Scammon	70228	<del>75689</del> 507									
May 14	Jno. Lynch	70228	<del>75690</del> 509									
Aug 11	Mutual Oil Co	70229	<del>75691</del> 511									
Dec 14	L. A. Cushing	70229	<del>75692</del> 516									
Apr 15	Silas L. Field	70296	<del>75701</del> 518									
Apr 16	P. Martin	70296	<del>75702</del> 523									
Mar 23	John Rohr	70228	<del>75703</del> 526									
Oct 22	Jno. Hayden	70228	<del>75704</del> 567									
July 4	W. Koch	70229	<del>75705</del> 561-7									
Jan 24	L. Linn	70230	<del>75706</del> 567-9									
Sept 25	Thos. Donnelly	70231	<del>75707</del> 533									
Apr 28	Jno. Benderyast	70231	<del>75708</del> 513-5									
Nov 30	Geo. A. Howe	70233	<del>75711</del> 600-4									
May 19	Thos Primer	70233	<del>75712</del> 604									
May 6	P. Bradley	70236	<del>75713</del> 609									
Oct 6	Renton H. Lloyd	70236	<del>75714</del> 611-1									
Oct 12	Pac Bone Coal Fuel Co	70236	<del>75715</del> 614									
Dec 14	W. H. Richter	70236	<del>75716</del> 614									
Aug 20	Anspracher Bros	70237	<del>75717</del> 616-11									
June 22	W. H. Richter	70237	<del>75718</del> 619									
July 24	Maenamara	70272	<del>75719</del> 620									
July 24	Jno. Galbrath	70236	<del>75720</del> 621									
July 24	J. H. Scammon	70236	<del>75721</del> 625									
Oct 3	L. Linn	70237	<del>75722</del> 625									
Aug 11	Anna Steiner	70237	<del>75723</del> 625									
Aug 11	W. H. Richter	70238	<del>75724</del> 625									
Aug 24	J. H. Scammon	70238	<del>75725</del> 625									

MS 567 Bryant

S.O. Water No. used for 521-3

MS 50 S Bryant

MS 55 S Bryant

MS 50 S Bryant

MS 125 S Bryant

MS 245 W Brannan

MS 140 W Brannan

Retup 7/28 3/4 service

MS 151 S Brannan

MS 100 Townsend

# Service Pipe Record.

## DIRECTION OF TAP.

25 E of N line St		206 N of Townsend
19 N of S line King		6 W of E 7th
25 E of W line St		163 E of King
25 E of N line St		130 S of Townsend
25 E of W line St	17 S N line lot	104 N of Berry
23 E of W line St		On S line of Berry
25 E of N line St	On S line of L's	211 S of Berry
25 E of W line St		106 S of King
22 E of W line St	23 S of N line lot	105 S of Lehanuel
25 E of W line St		146 S of Berry
13 N of E line Tangton	38 N of S line Lot	35 N of Irwin
27 E of N line St	1 S of N line Lot	241 N of Brannan
25 E of N line St	50 S of N line Lot	184 S of Berry
25 E of N line St	48 S of N line Lot	200 S of Bryant
25 E of N line St	1 S of N line Lot	202 S of Bryant
11 E of N line Gilbert	11 S of N line Lot	201 S of Bryant
25 E of N line St		110 S of Bryant
20 E of N line St		6 N of S line Irwin
24 E of N line St	50 S of N line Lot	159 N of Brannan
23 N of E line St	5 N of S line Lot	45 S of Katoma
14 N of E line St	27 E of N line Lot	38 W of Morgan
23 N of E line St	5 S of N line Lot	150 N of Townsend
27 E of N line St	4 S of N line Lot	54 S of Katoma
23 N of E line St	21 W of E line Lot	57 E of 7th
11 S of N line Minna	23 W of E line Lot	58 E of 7th
11 S of N line Minna		123 S of Berry
20 1/2 E of N line St	21 S of N line Lot	117 S of King
24 E of N line St	On S line of Lot	20 N of <del>Townsend</del>
25 E of N line St		63 S of N line Irwin
18 E of W line St	7 N of S line Irwin	104 S of Bryant
25 E of N line St	4 S of N line lot	67 N of Irwin
20 E of N line St	53 S of N line lot	133 S of Brannan
25 E of N line St	17 N of S line lot	6 S of Townsend
26 E of N line St	270 N of King	152 S. Brannan
25 E. W. line St	2 N. N. line lot	94 N. Berry
25 E. W. line St	9 S. N. line lot	241 N Irwin
23 1/2 E. W. line St	1 S of Hooper	150 73 S Hooper
25 E. W. line St	42 N. S line lot	77 N Irwin
23 E. W. line 7th St	On N line lot	299 S of Howard
27 E. W. line St	23 N. S. line Lot	



# Service Pipe Record.

## DIRECTION OF TAP.

24 E. W. line St.  
 25 E. W. line St.  
 20 E. W. line St.  
 24 E. W. line St.  
 1 1/2 S. N. line Natoma  
 23 E. W. line St.  
 23 E. W. line St.  
 24 W. E. line St.  
 23 W. E. line St.  
 24 E. W. line St.  
 26 E. W. line St.  
 20 E. W. line St.  
 25 E. W. 7<sup>th</sup> St.  
 25 E. W. line St.  
 25 E. W. line St.  
 26 " " " "  
 23 " " " "  
 25 " " " "  
 24 E. of W. line St.  
 25 E. W. line St.  
 10 S. W. Line of St.  
 10 S. W. Line of St.  
 10 S. W. Line of St.  
 15 N. of E. line of St.  
 { 24 1/2 S. of E. line of St.  
 { 24 1/2 S. of E. line of St.  
 { 24 1/2 S. of E. line of St.  
 23 W. E. line St.  
 24 W. E. line St.  
 10 S. of N. line Jesse  
 23 N. of E. line St.  
 23 E. of W. line Seventh  
 23 1/2 E. of W. line Seventh  
 23 W. E. line St.  
 29 S. W. " "  
 21 W. E. " 7<sup>th</sup> St.  
 22 E. W. " "  
 7 " " "  
 22 W. E. " "  
 24 E. W. " "  
 9 S. W. " "

on N. line Lot  
 33 N. S. line Lot.  
 40 N. S. line Lot.  
 117 N. of Berry  
 43 E. W. line Lot  
 113 N. King  
 108 N. King  
 5 N. S. line Lot  
 9 N. S. line Lot.  
 28 N. S. line Lot.  
 23 N. S. line lot  
 44 N. of South st.  
 1 S. N. line lot  
 48 N. S. line lot  
 14 N. S. line lot  
 2 S. of " " "  
 3 N. of " " "  
 24 S. of " " "  
 16 N. of " " "  
 11 N. of " " "  
 3 E. W. line Lot  
 9 E. W. line Lot.  
 1 E. W. line Lot  
 2 S. of N. line of Lot  
 47 S. W. line lot  
 7 S. N. line lot  
 55 E. W. line lot  
 270 S. of Harrison St.  
 3 in gate  
 24 E. W. line lot  
 23 N. S. " "

66 S. of King  
 274 S. of Harrison  
 238 S. of Berry  
 161 S. of Townsend  
 8 1/2 W. of 7<sup>th</sup>  
 164 S. of Townsend  
 169 S. of Townsend  
 95 N. of Howard  
 67 S. of Stevenson St.  
 50 S. of Harrison St.  
 140 S. of Harrison st.  
 194 S. of Hubble. st.  
 274 N. of Harrison.  
 326 S. of Bryant.  
 114 N. of Harrison  
 98 " " "  
 47 S. of South St.  
 207 N. of Townsend  
 33 S. of Bryant.  
 66 N. Harrison 16<sup>th</sup> Main  
 77 W. of 7<sup>th</sup> St. 11<sup>th</sup> main  
 78 W. of 7<sup>th</sup> St. 11<sup>th</sup> main  
 79 W. of 7<sup>th</sup> St. 11<sup>th</sup> main  
 { 32 W. of 7<sup>th</sup> St. 11<sup>th</sup> main  
 { 32 W. of 7<sup>th</sup> St. 11<sup>th</sup> main  
 { 32 W. of 7<sup>th</sup> St. 11<sup>th</sup> main  
 25 N. Natoma  
 68 N. Natoma  
 20 N. of 7<sup>th</sup> St.  
 20 N. of Natoma  
 23 W. line Berry  
 64 W. Stevenson  
 6 1/2 W. 7<sup>th</sup>  
 31 W. Mission  
 71 " "  
 21 N. S. Irving  
 60 S. Market  
 224 W. Harrison  
 56 W. 7<sup>th</sup>  
 104 S. Howard



# Service Pipe Record.

## DIRECTION OF TAP.

Direction of Tap	Line	St	38. N S line lot	37 S. Clement
20 & W.E.	line	St	38. N S line lot	37 S. Clement
20 WE	"	"	13	87 do
20 WE	"	"	14	111 do
20 WE	"	"	14	137 do
20 WE	"	"	14	136 do
20 WE	"	"	14	162 do
20 WE	"	"	13	186 do
20 WE	"	"	13	187 do
20 WE	"	"	12	213 do
20 WE	"	"	13	237 do
20 WE	"	"	13	263 do
20 WE	"	"	12	267 do
20 WE	"	"	12	288 do
20 WE	"	"	12	314 do
20 WE	"	"	12	313 do
20 WE	"	"	12 SW	264 N Geary
20 WE	"	"	12	239 do
20 WE	"	"	12	238 do
20 WE	"	"	13	212 do
20 WE	"	"	13	187 do
20 WE	"	"	14	186 do
20 WE	"	"	13	163 do
20 WE	"	"	13	165 do
20 WE	"	"	13	136 do
20 WE	"	"	13	137 do
20 WE	"	"	12	113 do
20 WE	"	"	50 NS	50 S Clement
21 "	"	"	13	113 do
20 WE	"	"	13	112 do
20 WE	"	"	14	136 do
20 WE	"	"	13	162 do
20 WE	"	"	12	188 do
20 WE	"	"	12	214 do
20 WE	"	"	12	213 do
20 WE	"	"	12	238 do
20 WE	"	"	12	263 do
20 WE	"	"	13	286 do
20 WE	"	"	13	287 do
20 WE	"	"	13	300 do
20 WE	"	"	13 SW	261 N Geary
20 WE	"	"	12	237 do
20 WE	"	"	12	238 do
20 WE	"	"	14	211 do
20 WE	"	"	15	188 do
20 WE	"	"	14	185 do
20 WE	"	"	14	164 do
20 WE	"	"	13	164 do
20 WE	"	"	13	137 do
20 WE	"	"	13	113 do
20 WE	"	"	17 NS	84 S Clement
20 WE	"	"	21 SW	104 N Lake
20 WE	"	"	17 S N	136 Clement
20 WE	"	"	22 N S	128 S Lake
20 WE	"	"	18 "	161 S Lake

8  
2  
Lau  
1.  
2  
S  
1.  
1.

from files 2198.

# Sixteenth Avenue

# Street

DATE.	NAME.	WATER NO.	STREET NO.	LOCATION.	CORPORATION STOP.		STOP COCK.		LEAD PIPE.		IRON PIPE.	
					No.	Size.	No.	Size.	Size.	Feet.	Size.	Feet.
Nov 5 1911	F Nelson	79954		8/14 Clement			3/4					974
"	de.	79955		11/8 75 S Clement	Retap 7/8/33		"					974
"	de.	79956		100 "	Retap 7/8/33		"					975
"	de.	79957		125 "	Retap 7/8/33		"					975
"	de.	79958		150 "	Retap 7/8/33		"					975
"	de.	79959		175 "	Retap 7/8/33		"					975
"	de.	79960		200 "	Retap 7/8/33		"					975
"	de.	79961		225 "	Retap 7/8/33		"					975
"	de.	79962		250 "	Retap 7/8/33		"					975
"	de.	79963		275 "	Retap 7/8/33		"					975
"	de.	79964		300 "	Retap 7/8/33		"					975
"	de.	79965		325 "	Retap 7/8/33		"					975
"	de.	79966		350 "	Retap 7/8/33		"					975
"	de.	79967		375 "	Retap 7/8/33		"					975
"	de.	79968		400 "	Retap 7/8/33		"					975
"	de.	79969		425 "	Retap 7/8/33		"					975
"	de.	79970		450 "	Retap 7/8/33		"					975
"	de.	79971		475 "	Retap 7/8/33		"					975
"	de.			8/16 Clement	Retap 7/8/33		"					975
18		79938		1/8 100 S Clement	Retap 7/8/33		"					975
"	de.	79939		125 "	Retap 7/8/33		"					975
"	de.	79940	398	150 "	Retap 7/8/33		"					975
"	de.	79941		175 "	Retap 7/8/33		"					975
"	de.	79942	336	200 "	Retap 7/8/33		"					975
"	de.	79943		225 "	Retap 7/8/33		"					975
"	de.	79944		250 "	Retap 7/8/33		"					975
"	de.	79945	348	275 "	Retap 7/8/33		3/4					975
"	de.	79946		300 "	Retap 7/8/33		"					975
"	de.	79947		325 "	Retap 7/8/33		"					975
"	de.	79948		350 "	Retap 7/8/33		"					975
"	de.	79949	364	375 "	Retap 7/8/33		"					975
"	de.	79950		400 "	Retap 7/8/33		"					975
"	de.	79951		425 "	Retap 7/8/33		"					975
"	de.	79952	376	450 "	Retap 7/8/33		"					975
"	de.	79953		475 "	Retap 7/8/33		"					975
"	de.	79972		82 "	Retap 7/8/33		"					975
Dec 14		79974		11/8 100 W. Lake	Retap 9/16/32		"					975
Apr 22 1912	G. J. Ernst	79973		128 "	Retap 9/16/32		"					975
May 18	O. B. Arthur	79975		125 S Lake	Retap 9/16/32		"					975
Jan 20/12	Mrs O E Anderson	78417		147 S Lake	Retap 9/16/32		"					975

6x16-229

# Service Pipe Record.

## DIRECTION OF TAP.

20	E of W line St	2 S of N line lot	102	S of	15 <sup>th</sup>
20	E of W line St		234	S of	15 <sup>th</sup>
19	E of W line St.	2 S of N line Lot	238	S of	15 <sup>th</sup>
19	E of W line St.	1 S of N line lot	206	N of	16 <sup>th</sup>
20	E of W line St.	4 N of S line lot	164	N of	16 <sup>th</sup>
19	E of W line St.	On S line of Lot	135	N of	16 <sup>th</sup>
19	E of W line St.	2 S of N line Lot	133	N of	16 <sup>th</sup>
19	E of W line St.	9 S of N line lot	251	N of	16 <sup>th</sup>
19	E of W line St	15 N of S line lot	186	S of	15 <sup>th</sup>
19	E of W line St	16 N of S line Lot	221	S of	15 <sup>th</sup>
19	E of W line St	15 N of S line Lot	165	S of	15 <sup>th</sup>
19	E of W line St	11 N of S line Lot	190	S of	15 <sup>th</sup>
19	E of W line St	11 N of S line Lot	165	S of	15 <sup>th</sup>
19	E of W line St	9 N of S line Lot	241	S of	15 <sup>th</sup>
19	E of W line St	12 N of S line Lot	257	N of	16 <sup>th</sup>
19	E of W line St	7 S of N line Lot	113	S of	16 <sup>th</sup>
19	E of W line St	3 N of S line Lot	176	N of	16 <sup>th</sup>
20	E of W line St	8 S of N line Lot	237	S of	16 <sup>th</sup>
19	E of W line St	6 N of S line Lot	202	N of	16 <sup>th</sup>
19	E of W line St	12 N of S line lot.	133	N of	16 <sup>th</sup>
19	E. W. line St.	18 S. N. line lot.	226	N of	16 <sup>th</sup>
19	E. W. line St.	12 N. S. line lot.	138	S of	15 <sup>th</sup>
19	E. W. line St.	4 S. N. line lot.	165	N of	16 <sup>th</sup>
19	E. W. line St.	39 S. N. line lot	58	N of	16 <sup>th</sup>
19	E. W. line St.	15 N. S. line lot	110	S of	16 <sup>th</sup>
19	E. W. line St.	6 S. N. line lot	133	S of	16 <sup>th</sup>
19	E. W. line St.	11 S. N. line lot	113	N of	16 <sup>th</sup> St.
19	E. W. line St.	3 N. S. line lot	172	S of	15 <sup>th</sup>
19	E. W. line St.	1 N. S. line lot	224	S of	15 <sup>th</sup>
14	E. W.		133	N-16 <sup>th</sup> St	



# Service Pipe Record.

## DIRECTION OF TAP.

21 N of S line St.  
 18 N of S line St.  
 22 N of E line St  
 4 " " " " "  
 4 " " " " "  
 4 " " " " "  
 4 " " " " "  
 4 " " " " "  
 4 " " " " "  
 21 N " S " Sutter  
 20 E " W " St  
 18 " " " " "  
 20 " " " " "  
 21 N " E " " "  
 21 " " " " "  
 21 " " " " "  
 19 E. A. Davis St  
 22 E W " "  
 21 " " " "  
 21 " " " "  
 21 " " " "  
 21 " " " "  
 4 E W " Graham Pl.  
 22 W E " St  
 22 " " " "  
 22 " " " "  
 21 S. W x " Sacramento  
 21 W E " Sutter  
 21 " " " "  
 21 E W " "  
 20 " " " "  
 18 " " " "  
 20 " " " "  
 20 " " " "

3 N of S line St  
 4 " " " " "  
 5 " " " " "  
 6 " " " " "  
 7 " " " " "  
 8 " " " " "  
 3 S of W line St  
 10 " " " " "  
 5 " " " " "  
 17 S " " " "  
 14 " " " " "  
 16 " " " " "  
 15 " " " " "  
 On N. A. Davis St

40 W E line lot.

56 E. of Illinois  
 67 W of Michigan  
 136  
 132 S of Jackson  
 132 " " do  
 133 " " do  
 130 " " do  
 129 " " do  
 128 " " do  
 18 N of E line Sutter  
 11 S of Jackson  
 100 W " Sutter  
 4044  
 74 " " Washington  
 82  
 80 71 " Jackson  
 79 71 " do  
 83  
 84 " " do  
 81  
 82 " " do  
 112 S. Lombard St  
 5 W. Stockton Place  
 98 " Ellis  
 79 " "  
 80 " "  
 128 " "  
 17 S of Broadway  
 16 " "  
 74 " Union  
 53 " Pacific  
 54 " "  
 55 " "  
 51 E Stockton  
 28  
 29 W Sacramento  
 28 " do  
 28 " do  
 131 1/2 W Broadway  
 133 S. Pacific  
 92 W Jackson  
 88 " do  
 88 1/2 " do  
 89 " do

DATE.	NAME.	WATER NO.	STREET NO.	LOCATION.	CORPORATION STOP.		STOP COCK.		LEAD PIPE.		IRON PIPE.	
					No.	Size.	No.	Size.	Size.	Feet.	Size.	Feet.
Nov 20	James Madson	83198 25786	530	W. 42 E. Illinois								
Nov 28	C. A. Gastner	83197 25788		W. 40 N. Michigan								
<i>Stockton St</i>												
Oct 31/1910	Otto Kautz	79429	1034	E/S 115 N Jackson	1 1/2 x 1/2	1 1/2	1/2	2	1/2-10	109		
" 31/1910	do	79433	1038	do do	1 1/2 x 1/2	1 1/2	1/2	2	1/2-10	109		
" 31/1910	do	79431	1036	do do	1 1/2 x 1/2	1 1/2	1/2	2	1/2-10	109		
" 31/1910	do	79428	1034	do do	1 1/2 x 1/2	1 1/2	1/2	2	1/2-10	109		
" 31/1910	do	79432	1038	do do	1 1/2 x 1/2	1 1/2	1/2	2	1/2-10	109		
" 31/1910	do	79430	1036	do do	1 1/2 x 1/2	1 1/2	1/2	2	1/2-10	109		
Dec 13/1910	M. F. Wilson	79446		W/S Stockton St. 2" connection			2 2"				2'-17"	
" 20/1910	He Shin Auen	79423	1135		1 1/2 x 1/2	1 1/2	1/2	2	1/2-5	572		
" 10/1910	L. Raggio	73489	1714-28		1 1/4 x 1/4	1 1/4	3/4	2	3/4-33	740		
" 29/1910	M. Lery	79444	1001-11	W/S 40 N Washington	1 1/2 x 1/2	1 3/4	1/2	2	3/4-6	740		
Jan 6/1911	J. Salturi	79420	1118	E/S 68 N Jackson	1 1/2 x 1/2	1 3/4	1/2	2	3/4-7	69		
" 6/1911	do	79419	1127	E/S 68 " do	<del>1 1/2 x 1/2</del>	1 1/4	1/2	2	3/4-7	69		
" 6/1911	do	79418	1127	E/S 68 " do	1 1/2 x 1/2	1 1/2	1/2	1	1/2-7	69		
" 6/1911	do	79417	1120	E/S 68 " do	1 1/2 x 1/2	1 1/2	1/2	1	1/2-7	69		
Mar 10 1911	A. Lonne Clavie	79436	1840				1/2" Service					
" 16	Cent Realty Co.	79438	339	341 Stockton			"					
" 18	Flood & Hammond	79442	21	W/S 65 N Ellis			"					
" "	do	79440	17	" " "			"					
" "	do	79441	19	" " "			"					
" "	do	79443	29	" " "			"					
" 20	Wm S Snook Sons	79439	1242	SE Stark			"					
" "	"	79439	1242	" "			"					
June "	G. Oristo	79445	1552				"					
" 27	J. S. Oruch	79450	1150	E/S 34 S Pacific			"					
" "	do	79449	1154	" 34 " "			"					
" "	do	79448	1152	" 34 " "			"					
Sept 13	Wm J. Gardner	79732	804				3/4					
" 25	do	79733	870				1/2					
" "	do	79734	802				1/2					
Oct 20	Wm S Snook Son	79736	1345	W/S 92 N Broadway			2"					
Dec 8	J. W. Hazel	79737		" 110 S Pacific			1/2					
" 15	Wm S Snook Son	79427		" 56 N Jackson			1 1/2					
" "	do	79738		" " "			1/2					
" "	do	79739		" " "			1/2					
" "	do	79740		" " "			1/2					

*Stockton St*  
*E/S 115 N Jackson*

*W/S 40 N Washington*

*E/S 68 N Jackson*

*Relap 9/20/26*

*E/S 68 " do*

*E/S 68 " do*

*E/S 68 " do*

*341 Stockton*

*W/S 65 N Ellis*

*SE Stark*

*E/S 34 S Pacific*

*" 34 " "*

*" 34 " "*

*W/S 92 N Broadway*

*" 110 S Pacific*

*" 56 N Jackson*

*file 2022*

# Service Pipe Record.

## DIRECTION OF TAP.

18 N of S line Cleveland  
 12 N of S line Cleveland  
 11 N of S line st  
 10 W. S. line Cleveland  
~~14 E of W line Mission St~~  
 14 E of W. line st.  
 13 " " " "  
 12 W E " " " "  
 12 E W " " " "

50 E. W. line lot  
 6 S of line Sherman  
 41 st. of S. line st.

3 N of Sherman  
 4 W of Sherman  
 149 W of Sherman  
 50 W. Sherman  
~~54 N of line Sherman~~  
 126 S. of Cleveland  
 57 W. Sherman  
 19 S W Dickler  
 117 W Harrison St

8 S of N line Cleveland Ave  
 8 S of N line Courtland  
 9 S of N line Courtland Ave  
 11 S of N line Courtland Ave  
 5 S of N line Courtland Ave  
 3 N of N line Court, Ave (One 2" Pipe)  
 18 N of S line Court, Ave

1 N of S line Siegel  
 111 W of E line Siegel  
 7 N of S line Siegel  
 11 N of S line Siegel  
 8 N of Siegel  
 9 N of S line Siegel

# Sherman Street

DATE.	NAME.	WATER NO.	STREET NO.	LOCATION.	CORPORATION STOP.		STOP COCK.		LEAD PIPE.		IRON PIPE.	
					No.	Size.	No.	Size.	Size.	Feet.	Size.	Feet.
Dec 108	Dennis W. Breda	75905	12-16									
Jan 1/40	J.P. Wozynski	75906	14-16									
Dec 17	Wozynski	75907	16.									
SEP 30 1903	Little Electric Supply Shellen	75908		110 Cleveland			1	1 1/2	1 1/2	6.		1350
Sept 15	C. Z. Kafela	69431		500 Sherman Ave. Page 2356	1	5/8	1	3/4	5/8	8		
Nov 14	1906 Calk. Artistic Metal + Mm. Co.	70662		110. 125 S. Cleveland	1	1/2	1	1/2	1/2	6		
Feb 17 1907	Mrs. Kontator	41948		N. W. Harrison	1	1/2	1	1/2	1/2	6		
Aug 27 1915	J. Foley			1/4 S. Main			3/4					1450
Feb 29/16	A. Krentzger	70659	74				3/4					900

April 1899	Arsenes Preece	40021	1
		27462	
Jan 192	Henry Meyer	40011	1
		27441	
April 192	H. A. Bendrickson	40015	1
		27442	
Nov 23	C. Ahlgren	40016	1
		27474	
July 10	O. Hughes	40012	1
		45545	
Jan 76	E. Boer	40018	1
		45546	
	Small Pipe as Main		

Tiegel Sewer Gates

Ed 100 " Cleveland  
 W 200 " Lincoln  
 Ed 175 " Cleveland 1 1/2 1 3/4 1/2 8  
 S S 185 " Corv  
 W. D 100 St Blaine  
 W. D 150 St Corv 1 3/8 1 1/2 1/2 6

see Page 1157 Book 3 Bates St

# Service Pipe Record.

## DIRECTION OF TAP.

19 S of N line Sh	19 S of N line Sh	26 E of Louisiana
19 S of A line Sh	19 S of A line Sh (on N line lot)	24 W of Missouri
20 S of N line St		43 W of Louisiana
19 S of A line Sh	7 E of N line lot	46 E of Georgia
19 S of N line Sierra		7 E of Georgia
19 S of A line Sh		30 S of Georgia
19 S of N line St		24 W of Georgia
19 S of N line Sh		19 W of Georgia
leon S of line 75	25 S of line	8 W of line
leon S of line		64 E of Michigan
20 S of A line Sh		43 E of Michigan
20 S of A line Sh		51 S of Sierra
15 W of E line Michigan		39 N of Sierra
18 W of E line Michigan		34 W of Michigan
19 S of A line Shasta	16 N E line lot	64 S of Michigan
	20 S of line	
20 S of N line St	5 E of N line lot	72 W of Kentucky
20 S of N line St	on N line of lot	80 W of Kentucky
20 S of N line St	3 E of N line lot	120 W of Kentucky
20 S of N line St	12 W of E line lot	111 W of Kentucky
20 S of N line St		2 S of Tennessee
20 S of N line St		1 W of Indiana
20 S of A line Sh		7 W of Indiana
20 S of A line Sh	4 N of E line lot	29 E of line Indiana
21 S of N line St	10 E. W. line lot	40 S W of Kansas
19 S of N line St	3 W. E. " "	78 W of Tennessee
19 S of N line St	5 S of N line lot	71 W of Tennessee
21 S of A line Sh		8 S of Tennessee
25 S of A line St	24 E of N line lot	71 W of Tennessee
21 S of A line Sh	18 E of N line lot	68 W of Tennessee
21 S of A line Sh	7 W of E line lot	56 W of Tennessee
21 S of A line Sh		

DATE.	NAME.	WATER NO.	STREET NO.	LOCATION.	CORPORATION STOP.		STOP COCK.		LEAD PIPE.		IRON PIPE.	
					No.	Size.	No.	Size.	Size.	Feet.	Size.	Feet.
May 22	A Lambark	83791		W. Louisiana								
Nov 08	Jno T Taylor	26904		W. E do								
Dec 24	W H Taylor	83792		W. do								
July 19	T. Mc Carthy	25906	314	W. E Georgia								
Nov 18	H. Mc Donald	83794		W. do								
Sept 17	Pae. Rolling Mill	26916	307-19	W. E do								
Sept 21	Wm Brown	83795	401	W. do								
April 14	Edm. Mc See	26917	405	W 30 W do								
April 24	H. W. Taylor	83797	409	W 50 " do								
Dec 29	Mary O'Brien	26918	413	" 75 E Michigan								
June 14	Bradford	83798		W 66 " do								
May 21	C. Coakley	26919	415	W 60 " do								
July 15	S. Folsom	83802	464	W 25 " do								
Oct 14	S. Folsom	26920	468	W E do								
July 24	J. F. Taylor	83803	419	S. E. do								
Sept 19	Mary Kearns	26921		W 100 E do								
April 25	Jno Moore	83804		W 100 W do								
Aug 4	R. R. Linnhan	26922	704	W 50 " Kentucky								
May 14	W. Thompson	83807	706	" 75 " do								
Sept 25	Jno. Bone	26923	709	W 100 " do								
Mar 18	E. Elliot	83809	708-4225	100 " do								
Dec 4	Carroll	26924	712-27	W. E Tennessee								
Dec 17	Jas. Gellick	83810		W. Indiana								
Jan 24	Jno. Dugan	26925		W 75 E Iowa								
Jan 31	Wm Short	83820		W E Conn.								
Aug 14	Mrs. M. Cannon	26926	2205	W 25 W Kansas	1	1/2	1	1/2	1/2	7		
Oct 13	P. Mc Namara	83851	2213	" 75 " do	1	1/2	1	1/2	1/2	7		
Feb 21	Edwards	26927	807	W bet Tenn & Minnesota	1	1/2	1	1/2	1/2	7		
March 12	Kate Hughes	25901		W 25 E Michigan								
July 25	J. Farrell	83811	806	W 25 W Tennessee	1	1/2	1	1/2	1/2	7		
Oct 8	Mrs. Dickman	26928	808-10	W 50 W Tennessee	1	1/2	1	1/2	1/2	7		
April 9	L. August	83813	812-14	W 75 W Tennessee	1	1/2	1	1/2	1/2	7		

*Wm. H. ...*  
*Wm. H. ...*  
*Wm. H. ...*

MAR 18 1905  
 MAR 18 1905

Change  
 Jan

5898

# Service Pipe Record.

## DIRECTION OF TAP.

~~20~~ W E line st  
~~20~~ N of E line st  
~~20~~ W. E. " st.  
~~20~~ W. E. " st.  
 20 E. W. " "  
 20. W. E. W. line st.  
 20. W. E. W. " "  
 20. W. E. W. " "  
 20. E. W. " "  
 20. E. W. " "  
~~20~~ W. E. line st  
 21. E. W. " "  
 22. W. E. line st  
 20. E. W. " st.  
 19 E. of N. line St.  
~~20~~ " " " "  
~~20~~ N. of E. " " "  
~~20~~ E. N. " " "  
~~20~~ E. W. line st  
~~20~~ W. E. line st  
 20. E. W. Line st  
 20 W. E. Line st  
 19. E. of W. line of St.  
 20 E. of E. line of St.  
 20. E. W. Line st  
~~20~~ W. E. Line st  
~~20~~ N. E. line St.  
 20 N. E. " 23<sup>rd</sup> Ave  
 20 E. of N. " St.  
 20 E. of W. " "  
 20 " " " "  
 20 " " " "  
 20 W. E. " "  
 20 " " " "

16 S. N. line lot  
 80 of N. line lot  
 16 S. " "  
 9. N. S. " lot  
 4 N. " "  
 7. D. N. " "  
 7. D. N. " "  
~~3~~ D. N. " "  
~~21~~ " " "  
~~3~~ N. S. " "  
 4. D. N. " "  
 4. D. N. line lot  
 4. N. S. " "  
 22. D. N. " "  
 24. N. D. " "  
 15 S of N. line lot  
 3 N - S " "  
 5 S of N " "  
~~22~~ " " "  
~~12~~ " " "  
~~18~~ S. N. line lot  
 12. S. N. line lot  
 4. N. S. line lot  
 7 N. D. Line Lot  
 7 N. of S. line of lot  
 15 N. of S. line of lot  
 16. N. D. Line Lot  
 21. N. D. Line Lot  
 3 S N line lot  
  
 20 N. E. line 23<sup>rd</sup> Ave.  
 20 N. E. line lot  
 1 N of S line lot  
 1 S of N line lot  
 1 N of S line lot  
 13 N of " line lot  
 18 N of S line lot  
 15. " " " "  
 13 S. of N. line lot  
 14 " " " "  
 29 N of S " "  
 15. " " " "  
 ON N line lot

266 S - Anya  
 308 S. of Lake Ave  
 266 S. a.  
 316. S. a.  
 229. N. California  
 269 N.  
~~157~~ D. of "J" 14" Main  
~~203~~ N. of J. 14" Main  
~~222~~ N. " J. 14" Main  
~~180~~ D. of "I" 14" Main  
~~179~~ " " " "  
 154. D. of "a"  
 254. N. of Cement. 18" Main  
 255. N. of Pt. Pedro 8" Main  
 200. N. Cement. 16" Main  
 111 N. of California  
 118 S " " 8" Main  
 270 N of "S" " "  
~~228~~ " Calif. " "  
~~227~~ " " " "  
~~158~~ N. of "J" 14" Main  
 213. N. of "a" 14" Main  
 246. S. of Calif. 16" Main  
 197 S. of Lake St. 8" Main  
~~119~~ S. of California St.  
~~213~~ S. of "J" 14" Main  
 109. D. California 16" Main  
 277. N. of "a" 14" Main  
 113 S of "I" 14" Main  
 And 113. S of "I" 2" Main  
  
 150 S of California 16" Main  
 124 S. of Lake  
 151 S. of Lake  
 149 S. of Lake  
 137 S. of Lake.  
 257 N. of "I" Lake Ave.  
 211 ~~240~~ S. of J - St.  
~~201~~ " " " "  
 191 N. of "I" Lake Ave.  
 55 N of Cement  
 29 N of California  
~~236~~ S. of "I"  
~~10~~ " " " "  
~~106~~ " " " "  
~~222~~ S. of "I"

Security Fund Ave

Street

DATE.	NAME.	WATER NO.	STREET NO.	LOCATION.	CORPORATION STOP.		STOP COCK.		LEAD PIPE.		IRON PIPE.	
					No.	Size.	No.	Size.	Size.	Feet.	Size.	Feet.
April 29-1907	H. Miller	80902	543	W/S-250 S. Ave				1/2	1/2	6	1/2	36
April 1-1907	Elizabeth Merritt	80892	430	E. 300 S. Pt Lobos Ave			2	1/2	1/2	7		18
May 1 1907	Mrs W. McLaughlan	80901	527	W.S. 150 S. "A"	1	1/2	1	3/4				20
April 28 1907	Vincent Johnson	80903	550	E.S. 200 S. "A"			2	1/2	1/2	8		20
May 29 1907	John Anderson	80861	161	225 N. California	1	1/2	1	1/2	1/2	8		25
June 7 1907	L. A. Bauer	80860	159	250 N. "	1	1/2	1	1/2	1/2	8		27
July 31 1907	Jay G. Ragland	80905	1325	Jana J.			2	1/2	1/2	8		34
July 31 1907	E. Wiegand	80908	1361	" " "			2	1/2	1/2	8		34
July 31 1907	L. H. Stewart	80907	1355	" " "			2	1/2	1/2	8		37
July 31 1907	G. H. Otto	80906		W.D. 175 S. "D"			2	1/2	1/2	9		42
Aug 30 1907	Mrs L. H. Stewart	80900	510	E. D. P. of "A"			1	1/2	1/2	9		42
Aug 30 1907	Mrs E. H. Bruce	80877	249	Cal + Cement	1	1/2	1	1/2	1/2	10		4
Sept 16 1907	Mrs Maximovitch	80889	336	E.D. 220 N. Pt Lobos	1	1/2	1	3/4	1/2	38		4
Sept 20 1907	E. L. Bouheller	80862	236	Cement + Calif	1	1/2	1	1/2	1/2	38		5
Oct. 15 1907	L. G. Rogers	80868	178	E/S. 100 N. California	1	1/2	1	1/2	1/2	8		
Jan 7 1908	Chas Walter	80871	223	W.S. 125 S of Calif.			1	1/2	1/2	40		47
Jan 21 1908	Mrs. N. Grant	80904	555	Cal A. 43			1	1/2	1/2	38		
Feb. 28 1908	Blanchard	80862	160-27	E.S. 225 N of California			1	1/2	1/2	38		
May 5 1908	Mrs Julia A. Proschold	80909	1371	Jana J			2	1/2	1/2	8		1
May 16 1908	S. Hille	80893	462	E.S. 225. North of "A"			2	1/2	1/2	7		1
June 23 1908	Mrs G. W. Barton	80874	233	W.S. 225. S. California	1	1/2	1	1/2	1/2	8		1
July 9 1908	Katharine Dougherty	80857	130	E/S. 175 S. Lake	1	1/2	1	1/2	1/2	38		2
Sept 27 1908	J. Heitmeier	80910	234	E.S. 200 S. of California	1	1/2	1	1/2	1/2	38		3
Nov. 4 1908	L. E. Fayette	80912	1325	W.S. 200 S of "D"			2	1/2	1/2	8		3
May 5 1909	W. Van Herleby	80913	278	E. D. 100. P. California	1	1/2	1	1/2	1/2	11/2		26
May 4 1909	Wm Miller	80915	547	W.D. 275. N. of "A"	1	1/2	1	1/2	1/2	1		40
June 15 1909	D. Waldstein	80916	2418	E.S. 100 S of "D"			2	1/2				120
June 5 1909	Pipe as Mani						1	3/4	1	3/4		
June 5 1909	Parkside Realty Co.			Crossing 23rd Ave + Pt Lobos	1	3/4	1	3/4				1/2
June 4 1909	H. K. Phillips	80920	278	E.W. 150 S. Calif.	1	1/2	1	1/2	1/2			37
July 9 09	A. P. Conroy	80917	120	E/S. 100 S Lake	1	1/2	1	3/4	1/2			1/2
July 24 09	Miss E. Manson	80918	127	W.S. 150 S Lake	1	1/2	1	1/2	1/2			1/2
July 24 09	Mrs T. A. Grilly	80919	123	W.S. 125 S Lake	1	1/2	1	1/2	1/2			1/2
Sept 18 09	J. W. Weisheim	80921	124	E.S. 125 S. Lake	1	1/2	1	1/2	1/2			1/2
Sept 19 09	E. Schwartz	80922		E.S. 250 S. Pt. Lobos Ave			1	1/2	1/2			1/2
Sept 16 1910	D. W. Lyon	80923	2430	E.S. 200 S			1	1/2	1/2			1/2
Sept 26 1910	J. H. Schmidt	80924		W.S. 180 N. Pt. Lobos	1	1/2	1	3/4	5/8			1
April 6/10	Eisenbach	80927	282	E/S 75 N. Cement	1	3/4	1	1/2	1/2			1
April 7/10	P. Mesendorf	17239	2129	W/S California	1	1/2	1	1/2	1/2			1/2
" 11/10	K. G. Anderson	80925	1339	W/S 250 S. J	1	1/2	1	1/2	2 3/4			3/4
" 11/10	O. Dubau	80930	2419	" 100 S. J			1	2 3/4	2 1/2			1/2

# Service Pipe Record.

## DIRECTION OF TAP.

21 S of A line Sh	21 S of A line Lot	20 N of D line Debaro
23 E of W line Kansas	60 S of A line Lot	70 S of 16th
20 S of A line Sh	50 E of San Bruno	154 Well Vermont
22 S of A line Sh	29 N of A line Lot	21 E of Utah
20 S of A line Sh	130 E of A line Lot	11 E of Calumet Ave
21 S of A line Sh	10 W of E line lot	115 E of Hampshire
23 S of A line Sh	107 E of W line Sat	11 S of Hampshire
22 S of A line Sh	On D line Lot	113 W of Hampshire
25 S of N line St	5 E of A line Lot	46 W of 16th
23 S of N line St	9 W of E line lot	3 E E line Alabama
22 S of A line Sh	20 E of W line lot	30 E of Harrison
22 S of A line Sh	12 N line lot	123 S of Mission
27 E of W line Folsom	On E line of (S)	130 S of 16th
26 S of A line Sh	15 S of A line lot	81 S of 16th
26 S of N line St	14 S of A line lot	82 E of Howard
26 N of S line St	13 S of A line lot	83 E of Howard
26 S of N line St	12 S of A line lot	92 E of Howard
24 E of W line 2 Howard	11 S of A line lot	91 E of Howard
26 S of A line Sh	11 S of A line lot	46 S of 16th
26 S of A line Sh	10 S of A line lot	29 S of 16th
26 S of A line Sh	9 S of A line lot	38 S of 16th
26 S of A line Sh	8 S of A line lot	185 S of 16th
26 S of A line Sh	7 S of A line lot	160 E of Mission
26 S of A line Sh	6 S of A line lot	47 S of Mission
26 S of A line Sh	5 S of A line lot	46 S of Mission
26 S of A line Sh	4 S of A line lot	45 S of Mission
26 S of A line Sh	3 S of A line lot	44 S of Mission
26 S of A line Sh	2 S of A line lot	43 S of Mission
26 S of A line Sh	1 S of A line lot	42 S of Mission
26 S of A line Sh	0 S of A line lot	41 S of Mission
26 S of A line Sh		40 S of Mission
26 S of A line Sh		39 S of Mission
26 S of A line Sh		38 S of Mission
26 S of A line Sh		37 S of Mission
26 S of A line Sh		36 S of Mission
26 S of A line Sh		35 S of Mission
26 S of A line Sh		34 S of Mission
26 S of A line Sh		33 S of Mission
26 S of A line Sh		32 S of Mission
26 S of A line Sh		31 S of Mission
26 S of A line Sh		30 S of Mission
26 S of A line Sh		29 S of Mission
26 S of A line Sh		28 S of Mission
26 S of A line Sh		27 S of Mission
26 S of A line Sh		26 S of Mission
26 S of A line Sh		25 S of Mission
26 S of A line Sh		24 S of Mission
26 S of A line Sh		23 S of Mission
26 S of A line Sh		22 S of Mission
26 S of A line Sh		21 S of Mission
26 S of A line Sh		20 S of Mission
26 S of A line Sh		19 S of Mission
26 S of A line Sh		18 S of Mission
26 S of A line Sh		17 S of Mission
26 S of A line Sh		16 S of Mission
26 S of A line Sh		15 S of Mission
26 S of A line Sh		14 S of Mission
26 S of A line Sh		13 S of Mission
26 S of A line Sh		12 S of Mission
26 S of A line Sh		11 S of Mission
26 S of A line Sh		10 S of Mission
26 S of A line Sh		9 S of Mission
26 S of A line Sh		8 S of Mission
26 S of A line Sh		7 S of Mission
26 S of A line Sh		6 S of Mission
26 S of A line Sh		5 S of Mission
26 S of A line Sh		4 S of Mission
26 S of A line Sh		3 S of Mission
26 S of A line Sh		2 S of Mission
26 S of A line Sh		1 S of Mission
26 S of A line Sh		0 S of Mission

✓

# 16<sup>th</sup> or Center Street

DATE.	NAME.	WATER NO.	STREET NO.	LOCATION.	CORPORATION STOP.		STOP COCK.		LEAD PIPE.		IRON PIPE.	
					No.	Size.	No.	Size.	Size.	Feet.	Size.	Feet.
April 29	Gilbert	76470		U & Du Caro								
April 13	Mrs Vanderbarnden	76471		W & E Rhode Island								
See	Thos Lacoste	76473		Ro June 13/1911								
See	Newbauer	71456		W & E								
Feb 14	J. P. Dyer	76475		W & E								
June 3	E. Smith	76478	2002	W & E								
Jan 1	Helmes	76476	2209	W & E								
May 30	Antonio Bujan	76477	2204	W & E								
April 10	Hugh O'Neal	76479	2406	W & E								
March 14	S. A. Stratten	76480	2414	W & E								
Sept 17	Soc. Prer. C. of Animals	76481	2514	W & E								
Sept 24	S. P. W. Leo	76482		W & E								
	Hancock-Kelso	76483		W & E								
Nov 17	Lee Loon	76484	2876-8	W & E								
Aug 9	H. Reese	76485	2886	W & E								
Sept 19	Courtlyan	76486	2887	W & E								
July 21		76487	2888	W & E								
Sept 19	Miss Templeton	76488	2892-8	W & E								
Aug 14	S. Bloom	76489	2892-8	W & E								
Mar 28	E. Mangels	76490	2956	W & E								
June 9	Mrs. H. Hyde	76491	2964	W & E								
Nov 18	Sam Lung	76492	2964	W & E								
Nov 27	J. P. Pierce	76493	2964	W & E								
Feb 20	C. W. Kinsman	76494	3002	W & E								
Oct 9	F. Bruner	76495	3002	W & E								
Aug 2	T. Dressell	76496	3002	W & E								
Oct 20	A. Maynes	76497	3002	W & E								
Oct 14	J. Bernard	76498	3002	W & E								
June 29	Joe Helz	76499	3002	W & E								
June 7	Bernard	76500	3002	W & E								
16	Hoff	76501	3002	W & E								
Aug 30	Hastanau	76502	3032	W & E								
July 16	Hodgdon	76503	3036	W & E								
June 29	Joe Helz	76504	3014	W & E								
Oct 6	J. Schrotzger	76505	3057-9	W & E								
Dec 15	J. A. Goldinan	76506	3057-9	W & E								
Nov 20	M. Gemell	76507	3057-9	W & E								
Nov 6	E. M. West	76508	3057-9	W & E								

APR 16 1903 shut off see Newbury page 1102 Vol 3

M 492 M Hoffare

# Service Pipe Record.

## DIRECTION OF TAP.

27	S	of	N	line	St.	1	of	St. line	272	E	of	Valencia	
27	S	of	N	line	St.				363	W	of	Masson	
27	S	of	N	line	St.	3	W	of	28	W	of	Julian	E
26	S	of	N	line	St.				43	S	of	16	
26	S	of	N	line	St.	27	W	of	109	E	of	Valencia	
26	S	of	N	line	St.	27	W	of	7	S	of	Valencia	
27	S	of	N	line	St.	39	N	of	44	S	of	10	
27	S	of	N	line	St.				13	S	of	Valencia	
27	S	of	N	line	St.				45	W	of	Valencia	
<del>27</del>	<del>S</del>	<del>of</del>	<del>N</del>	<del>line</del>	<del>St.</del>				<del>44</del>	<del>W</del>	<del>of</del>	<del>Valencia</del>	
<del>27</del>	<del>S</del>	<del>of</del>	<del>N</del>	<del>line</del>	<del>St.</del>				75	W	of	Valencia	
27	S	of	N	line	St.	3	W	of	91	N	of	Valencia	
27	S	of	N	line	St.	7	E	of	121	W	of	Valencia	
27	S	of	N	line	St.				147	W	of	Valencia	
27	S	of	N	line	St.				40	E	of	Albion Ave	
27	S	of	N	line	St.				37	E	of	Albion Ave	
27	S	of	N	line	St.				330	E	of	Quarriers	
27	S	of	N	line	St.				56	S	of	16	
27	S	of	N	line	St.				56	E	of	Albion Ave	
27	S	of	N	line	St.				6	W	of	Albion Ave	
27	S	of	N	line	St.				6	W	of	Albion Ave	
27	S	of	N	line	St.				6	W	of	Albion Ave	
27	S	of	N	line	St.				03	N	of	Albion Ave	
27	S	of	N	line	St.				77	W	of	Albion Ave	
27	S	of	N	line	St.				80	W	of	Albion Ave	
27	S	of	N	line	St.				112	E	of	Quarriers	
27	S	of	N	line	St.				113	E	of	Quarriers	
27	S	of	N	line	St.				11	S	of	Quarriers	
27	S	of	N	line	St.				79	S	of	Quarriers	
27	S	of	N	line	St.				09	S	of	Quarriers	
27	S	of	N	line	St.				01	S	of	Quarriers	
27	S	of	N	line	St.				44	S	of	Quarriers	
27	S	of	N	line	St.				32	E	of	Quarriers	
27	S	of	N	line	St.				47	E	of	Quarriers	
27	S	of	N	line	St.				79	E	of	Quarriers	
27	S	of	N	line	St.				6	S	of	Quarriers	
27	S	of	N	line	St.				69	W	of	Quarriers	
26	S	of	N	line	St.				109	W	of	Quarriers	
27	S	of	N	line	St.				157	W	of	Quarriers	
27	S	of	N	line	St.				250	W	of	Quarriers	
27	S	of	N	line	St.				210	W	of	Quarriers	

✓

16th

Street

DATE.	NAME.	WATER No.	STREET No.	LOCATION.	CORPORATION STOP.		STOP COCK.		LEAD PIPE.		IRON PIPE.	
					No.	Size.	No.	Size.	Size.	Feet.	Size.	Feet.
Nov 28	L. Harley Lee	71498	2660 2034									
June 24	W L Turcotte	71501	76519 3069-71									
Nov 17	Allshofer	71501	76510									
Aug 14	L. H. Bessie	71501	76520 3073									
Mar 16	Jno. Lottrick	71502	76515 3083									
Jan 22	S. Reck	71505	76521 3087									
July 17	J. H. Welch	71506	76522 3099									
May 17	Dean Simpson	71507	76523	Retap 2/12/27								
Aug 29	Mrs. Fairchild	71508	76524 3109	1" service								
Nov 10	L. B. Lane	71664	76525	Retap 9/17/31								
Apr 17	Danzon	71513	76532 3103-7									
June 17	Wadsworth	71523	76547									
May 18	B. P. Oliver	71526	76548 3184-85									
June 24	J. W. Anderson	71527	76549 3189									
May 18	B. P. Oliver	71528	76549 3190-2									
Feb 18	L. Baker	71536	76553 3211									
Apr 18	Helen Tompkins	71538	76554 3215									
Apr 18	R. A. Redman	71544	76556 3219-21									
Apr 18	J. Blatten	71676	76555									

Oct 7 1 3/4 1 1/2 1 1/2

Retap 2/12/27 1" service

M. Talma

See 85462

+ 109 Alton

Retap 9/17/31 3/4

N. S. St S Alton Ave

W 85 E Quercus

Retap 9/11/33 3/4

W 195 M Quercus

JUN 1904

1 1/2 1/2 42

# Service Pipe Record.

## DIRECTION OF TAP.

27	S	of	N	line	St	5	E	of	N	line	Lot	215	E	of	Dolores	
26	S	of	N	line	St	26	E	of	N	line	Lot	146	E	of	Dolores	
25	WS	of	E	N	line	St	39	E	of	W	line	Landers	273	W	of	Dolores
13	E	of	W	line	Hardie	7	N	of	S	line	lot	53	S	of	16 <sup>th</sup>	
24	S	of	N	line	St	13	E	of	W	line	Lot	68	W	of	Hardie	
24	S	of	N	line	St	17	E	of	W	line	Lot	93	W	of	Hardie	
24	S	of	N	line	St	6	E	of	W	line	Lot	33	W	of	Dolores	
24	S	of	N	line	St	9	W	of	E	line	Lot	39	W	of	Sharon	
24	S	of	N	line	St	5	W	of	E	line	Lot	85	W	of	Sharon	
24	S	of	N	line	St	10	E	of	W	line	Lot	19	E	of	Sanchez	
24	S	of	N	line	St	7	W	of	E	line	Lot	70	E	of	Sanchez	
24	S	of	N	line	St	12	E	of	W	line	Lot	45	E	of	Sanchez	
24	E	of	N	line	Sanchez	43	S	of	D	line	Lot	117	W	of	16 <sup>th</sup>	
23	S	of	N	line	St	18	W	of	E	line	Lot	83	W	of	Sharon	
23	S	of	N	line	St	5	W	of	E	line	lot	200	W	of	Sanchez	
10	W	of	E	line	Pond	69	W	of	D	line	Lot	209	W	of	Sanchez	
24	E	of	W	line	Noel	<del>20</del>	<del>E</del>	of	W	line	lot	35	S	of	16 <sup>th</sup>	
20	S	of	N	line	St	<del>20</del>	<del>E</del>	of	W	line	lot	170	W	of	15 <sup>th</sup> & 16 <sup>th</sup> St	
20	S	of	N	line	St	23	E	of	W	line	lot	182	W	of	16 <sup>th</sup>	
20	S	of	N	line	St	4	E	of	W	line	Lot	198	W	of	16 <sup>th</sup>	
20	S	of	N	line	St	14	E	of	W	line	Lot	232	W	of	Castro	
15	S	of	N	line	St	2	W	of	E	line	lot	237	E	of	Castro	
20	S	of	N	line	St	11	W	of	E	line	lot	213	W	of	Castro	
20	S	of	N	line	St	19	E	of	W	line	lot	215	W	of	Castro	
20	S	of	N	line	St	9	W	of	E	line	lot	217	E	of	Castro	
20	S	of	N	line	St	12	W	of	E	line	lot	226	E	of	Castro	
20	S	of	N	line	St	34	W	of	E	line	lot	211	E	of	Castro	
20	S	of	N	line	St	12	W	of	E	line	lot	130	E	of	Castro	
20	S	of	N	line	St	16	W	of	E	line	lot	179	E	of	Castro	
20	S	of	N	line	St	16	W	of	E	line	lot	212	E	of	Castro	
20	S	of	N	line	St	17	W	of	E	line	lot	96	E	of	Castro	
20	S	of	N	line	St	17	W	of	E	line	lot	185	E	of	Castro	
20	S	of	N	line	St	20	W	of	E	line	lot	187	E	of	Castro	
20	S	of	N	line	St	20	W	of	E	line	lot	156	E	of	Castro	
20	S	of	N	line	St	10	W	of	E	line	lot	117	E	of	Castro	
20	S	of	N	line	St	15	W	of	E	line	lot	116	E	of	Castro	
20	S	of	N	line	St	9	W	of	E	line	lot	137	E	of	Castro	
16	S	of	N	line	St	239	W	of	E	line	lot	239	W	of	Castro	
26	S	of	N	line	St	242	E	of	W	line	School Yard	242	E	of	Castro	
26	S	of	N	line	St	37	W	of	E	line	lot	179	W	of	Castro	
27	S	of	N	line	St	365	W	of	E	line	lot	77	E	of	Castro	



# Service Pipe Record.

## DIRECTION OF TAP.

23 S of N line Sh	3 N of E line 3506	51 N of Sanchez
23 S of N line Eldorado		21 E of N line Utah
23 S of N line Sh	54 N of E line Lot	47 E of N line
25 S of N line Sh	3 E of N line Lot	29 N of Church
23 E of N line Church	40 N of S line Lot	60 S of 16th
23 E of N line Church	39 N of S line Lot	61 S of 16th
27 S of N line Sh	20 N of E line Lot	213 N of Valencia
23 S of N line Sh	On E line of Lot	126 N of Sanchez
25 S of N line Sh	1 N of E line Lot	142 E of Dolores
23 E of N line Sh	1 E of N line Lot	124 N of Sanchez
24 S of N line Sh	2 N of E line Lot	57 N of Sharon
<del>15 E of N line Ashburn</del>	<del>19 N of E line Lot</del>	<del>63 W of Harrison</del>
21 S of N line Sh	90 N of E line Lot	190 N of Harrison
26 S of N line Sh	43 N of E line Lot	57 E of Coffey
26 S of N line Sh	42 N of E line Lot	59 E of Coffey
26 S of N line Sh	41 N of E line Lot	58 E of Coffey
26 S of N line Sh	1 N of E line Lot	101 N of Mission
26 S of N line Sh	2 N of E line Lot	102 N of Mission
26 S of N line Sh	81 N of E line Lot	50 E of Coffey
26 S of N line Sh	80 N of E line Lot	21 E of Coffey
26 S of N line Sh	79 N of E line Lot	22 E of Coffey
25 E of N line Kansas	21 S of N line 16th	60 N of S line 16th
15 S of N line Sh	<del>E of E line Lot</del>	270 1/2 N of Harrison
21 E of N line Church		75 S of Harrison
26 S of N line Sh	44 N of E line Lot	59 1/2 N of 16th
19 E of N line Sharon	40 S of N line Lot	61 E of Mission
18 E of N line Capp		70 N of 16th
<del>24 27 N of N line St</del>	40 E of N line lot	37 N of 16th
21 S of N line St	24 E of N line lot	34 109 N of Harrison
25 S of N line St	9 E of N line lot	35 N of Utah
19 N of S line 17th	87 N of DeHarv	78 N of Tolson
27 S of N line St	1 N of E line lot	40 N of Rhode Island
27 S of N line St	18 E of N line lot	118 E of Valencia
25 S. N. line St.	26 W.E. line lot.	76 N of Dolores
22 S. N. line St.	33 E.W. line lot.	187 E of Dolores
21 S. N. line St	6 E.W. line lot.	245 E of Dolores
27 S. N. line St	13 W.E. line lot.	43 1/2 E. Dolores.
24 S. N. line St	2 E.W. line lot	135 W. Harrison
	On S. line 16th	20 W. Utah.
		146 E. Sharon
		77 E. Sharon
		13 W.E. C.

NAME	WATER NO.	STREET NO.	LOCATION	CORPORATION STOP		SWP. COCK.		LEAD PIPE.		IRON PIPE.	
				No.	Size.	No.	Size.	Size.	Feet.	Size.	Feet.
71577	76586		N 50 St. Lancing	1	5/8						
71573	76582	3401	St. Church	1	1/2	1	1/2	5/8	4		
71574	76584	3403	St. Church	1	1/2	1	3/4	5/8	10		
71575	76585	3405	St. Church	1	1/2	1	3/4	5/8	10		
71598	76577	3510	St. Valencia	1	1/2	1	3/4	5/8	14		
71551	76559	3245-9		1	1/2	1	1/2	1/2	4		
71573	76573	3511	125 St. Sanchez	1	1/2	1	3/4	5/8	10		
71590	76565		N 55 St. Sharon	1	1/2	1	3/4	5/8	3	3/4	
71638	76603	4114	N 230 E. Park Lane	1	1/2	1	3/4	5/8	3	1/2	3
71636	45104		N 50 St. DeLong St	2			1/2				
71491	76511	3027	St. Hoffan	1	1/2	1	3/4	5/8	39	3/4	
71490	76508	3023		1	1/2	1	3/4	5/8	39	3/4	
71489	76507			1	1/2	1	3/4	5/8	39	3/4	
71488	76505			1	1/2	1	3/4	5/8	39	3/4	
71488	76506	3019		1	1/2	1	3/4	5/8	39	3/4	
71495	76514			1	1/2	1	3/4	5/8	39	3/4	
71493	76513			1	1/2	1	3/4	5/8	39	3/4	
71493	76512	3033		1	1/2	1	3/4	5/8	39	3/4	
71452	76472			1	1/2	1	3/4	5/8	39	3/4	
71452	76472	1509		1	1/2	1	3/4	5/8	39	3/4	
71631	45115	3726	N. 253 W. Castro	3/4	1/2	1	1/2	1/2	5		
71577	76563	3402	St. Church	1	1/2	1	3/4	5/8	4		
71482	76492			1	1/2	1	3/4	5/8	7		
71587	76494		St. Sharon	1	1/2	1	3/4	5/8	7		
71532	76552		N. E. Mission	1	1/2	1	2"				
71532	76552		S. W. Duress	1	1/2	1	1/2	1/2	30		
71458	76606	2005-9	S. S. 124 E. of Pot ave	1	5/8	1	3/4	5/8	47		
71472	76605	2801-5	S. W. Tolson	1	1/2	1	3/4	5/8	43		
71472	48147		S. W. De Hart	1	1/2	1	3/4	5/8	4	3/4	
71548	76608	3110		1	5/8	1	3/4	5/8	42		
71548	76608	3112-14	S. S. Bet Duress + Dolores	1	5/8	1	3/4	5/8	42		
71660	76612	3247	St. Tolson	1	5/8	1	3/4	5/8	48		
71660	76612	3247	S. W. Harrison	1	5/8	1	3/4	5/8	48		
83417	85095		S. W. Utah	1	3/4	1	1"	1"	13		
71679	76614		S. S. 200 E. Dolores	1	3/4	1	1"	1"	10		
71679	76614	343	S. S. 150 W. Church	1	3/4	1	1"	1"	10		
89888			Foot of 16th St.								

4" GATE. (see top of page)

# Service Pipe Record.

## DIRECTION OF TAP.

Address	Direction of Tap	Address	Direction of Tap
4 <sup>th</sup> Gate { 23 W. E. line Illinois on S. line 16 <sup>th</sup> .			
20 W. of E. Bulkhead	150 N. S. line wharf	875 E. Illinois	
15 S. N. line St	<del>30 E. W. line lot</del>	<del>7 1/2 W. Castro</del>	
15 S. N. line St	16 E. W. line lot	210 W. Castro	
19 N. S. line St	13 E. W. line lot	76 W. Valencia	
19 N. S. line St	14 E. W. line lot	75 W. Valencia	
New Service 18 S. N. line 16 <sup>th</sup> St	29 E. W. line lot	67 West Vermont	
15 S. N. line St	28 E. W. line lot	89 West Vermont	
15 S. N. line St	<del>7 W. E. line lot</del>	297	
16 S. N. line St	16 E. W. line lot	<del>76</del> W. Castro	
15 S. N. line St	On W. line lot	16 W. Hoff Ave	
21 S. N. line St	80 E. Utah	<del>231</del> W. Castro	
41 S. N. line St	196 W. Coline dry-docks	121 W. San Bruno Ave	
13 N. S. line St		594 E. Illinois	
27 S. N. line St		2 1/2 E. Julian Ave	
21 E. W. line Julian Ave		87 N. 16 <sup>th</sup>	
24 S. N. line St	1 W. E. line lot	76 E. of Sharon	
25 S. N. line St	10 W. E. line lot	90 E. of Church	
20 E. W. line Julian Ave	11 S. N. line lot	84 N. of 16 <sup>th</sup> St	
20 E. W. line Julian Ave	13 S. N. line lot	83 N. of 16 <sup>th</sup> St	
25 S. N. line St	13 S. N. line lot	82 N. of 16 <sup>th</sup> St	
25 S. N. line St	23 W. E. line lot	27 E. of Landers	
25 S. N. line St	22 W. E. line lot	27 1/2 E. of Landers	
25 S. N. line St	On E. line lot	126 E. of Church	
25 S. N. line St	1 E. W. line lot	137 E. of Church	
20 S. N. line St	3 E. W. line lot	<del>233</del> W. of Noe	
24 S. N. line St	1 E. W. line lot	173 W. of Church	
20 N. S. line St	2 W. E. line lot	188 W. of Guerrero	
24 S. N. line St	On E. line lot	125 W. of Church	
25 S. N. line St	6 W. E. line lot	79 W. of Church	
25 S. N. line St	23 W. E. line lot	52 E. of Church	
25 S. N. line St		60 E. Julian Ave	
23 S. N. line St		300 S. of Guerrero	
21 S. N. line St		W. of S. of S. of S.	
20 S. N. line St	28 E. W. line lot	68 E. of S. of S.	
26 S. N. line St	22 E. W. line lot	165 E. of Castro	
27 S. N. line St	14 W. E. line lot	37 W. of Upper Terrace	
21 S. N. line St	27 W. E. line lot	46 W. of Upper Terrace	
15 S. N. line St	4 E. W. line lot	77 W. of Upper Terrace	
21 S. N. line St	<del>10 W. E. line lot</del>	71 E. of S. of S.	
11 W. E. line Prosper St	11 W. E. line lot	260 E. of Valencia	
	73 E. W. line lot	133 W. of Noe	
	2 W. E. line lot	109 W. of Castro	
	18 W. E. line Upper Terrace	2 - W. Upper Terrace	
	48 N. S. line lot	56 S. of 16 <sup>th</sup>	

DATE	NAME	WATER NO	STREET NO	LOCATION	CORPORATION STOP		STOP COCK		LEAD PIPE		IRON PIPE	
					No.	Size	No.	Size	Size	Feet	Size	Feet
MAY 24 1903	C. S. New Block Co.	59888		Foot of 16 <sup>th</sup> St.			2	2"	under wharf			
		71624		Retap 1/31/31	3/4	1/2	1	3/4"	5/8"	30		13.45
APR 25 1903	C. O. McInerney	75677	5709-9	SW. Castro	3/4			3/4"	5/8"			8.11
APR 25 1903	W. E. Grant	71688	3744	N. S. 180 W. Castro	3/4			3/4"	5/8"			
MAY 26 1903	J. A. Seise	79499		76 W. Salencia	1	5/8"	1	5/8 x 3/4"	5/8"	7		5.7
MAY 26 1903	J. A. Seise	79497		75 W. Salencia	1	5/8"	1	5/8 x 3/4"	5/8"	7		4.5
		71454		AUG 29 service changed July 12-06	5/8		X	7/8"	5/8"	4		4.0
JUL 6 1903	Wm. J. Grubb	76677		SW Vermont	3/4		2	1/2"	1/2"	6	1	7.32
JUL 24 1903	E. A. Karber	79478	3787	N. E. Flint	3/4			1/2"	1/2"	6	1	20.
AUG 1 1903	M. B. Kilgus	79500	3047	W. Hoff Ave	3/4	1/2 x 5/8"	1	5/8 x 3/4"	5/8"	40		10.
OCT 14 1903	Mrs. Laugh	71629	3737	18 200 W. Castro	3/4	1/2	1	1/2"	1/2"	28		
OCT 16 1903	Convent School	71457		N. E. Utah			1	1 1/2"				
OCT 21 1903	Christoffersen & Sway	79503		near dry dock			2	1/2"	1/2"	4	1/2	4.
Jan. 7 1904	Mrs. Coy & Nesbitt	76615	3051				1	1 1/2"				
Aug 5 1903	Wm. H. Hyde	79499		By Julian Ave	1	5/8"	1	5/8 x 3/4"	5/8"	10		11.
FEB 10 1904	David Condon	79506	3436-40		1	1/2	1	3/4"	5/8"	11		
FEB 13 1904	Eastman Brothers	71568	5380	N. S. 75 E. Church								
Feb 8 '04	Hyde Estate	76504	3036	N. S. 70 E. Julian Ave								
Hyde Estate		71653	3057	N. E. Julian Ave								
Hyde Estate		79509		N. E. Julian Ave								
Connor Bros		71560		N. S. 50 E. Landers	1	1/2 x 5/8"	1	5/8 x 3/4"	5/8"	12		
Connor Bros		79828	3344-8	N. S. 50 E. Landers	1	1/2	1	3/4"	5/8"	12		
Connor Bros		71559	3340-47	N. S. 50 E. Landers	1	1/2	1	3/4"	5/8"	12		
Connor Bros		71566		N. S. 100 W. Landers	1	1/2	1	3/4"	5/8"	12		
Connor Bros		79999	3370-4	N. S. 100 W. Landers	1	1/2	1	3/4"	5/8"	12		
Connor Bros		71567	3376-8	N. S. 100 W. Landers	1	1/2 x 5/8"	1	5/8 x 3/4"	5/8"	8		
Connor Bros		79830		N. S. 210 W. Noe	1	5/8"	1	5/8 x 3/4"	5/8"	12		
Connor Bros		71609	3636-40	N. S. 100 W. Church	1	5/8"	1	5/8 x 3/4"	5/8"	12		
Connor Bros		79832	3420-4	N. S. 100 W. Church	1	1/2 x 5/8"	1	5/8 x 3/4"	5/8"	7		
Connor Bros		71542	3235	N. S. 100 W. Church	1	5/8"	1	5/8 x 3/4"	5/8"	12		
Connor Bros		79826	3219	N. S. 100 W. Church	1	5/8"	1	5/8 x 3/4"	5/8"	12		
Connor Bros		71578		N. S. 100 W. Church	1	1/2	1	3/4"	5/8"	9		
Connor Bros		79823	3426-8	N. S. 100 W. Church	1	1/2	1	3/4"	5/8"	9		
Connor Bros		71571	3394-8	19 E. Church	1	5/8"	1	3/4"	5/8"	9		
Connor Bros		79834		52 E. Church	1	5/8"	1	3/4"	5/8"	9		
Connor Bros		71569	3386-9	52 E. Church	1	5/8"	1	3/4"	5/8"	9		
Connor Bros		79835		52 E. Church	1	5/8"	1	3/4"	5/8"	9		
Connor Bros		71652										
Connor Bros		79507	3038		1	1/2 x 5/8"	1	5/8 x 3/4"	5/8"	8		
Connor Bros		71547	3253-9		1	5/8"	1	5/8 x 3/4"	5/8"	11		
Connor Bros		79837	3257		1	5/8"	1	5/8 x 3/4"	5/8"	11		
Connor Bros		71582										
Connor Bros		79836	3140-44									
Connor Bros		71636										
Connor Bros		76603	1106									
Connor Bros		71617	3671		1	5/8"	1	5/8 x 3/4"	5/8"	46		
Connor Bros		79824										
Connor Bros		71635										
Connor Bros		71479	4104		1	1/2	1	1/2"	1/2"	3	1/2	
Connor Bros		71481			1	1/2	1	3/4"	5/8"	71		
Connor Bros		79840	2965		1	1/2 x 5/8"	1	5/8	5/8"	74		
Connor Bros		71546			1	5/8"	1	5/8	5/8"	46		
Connor Bros		64537	3252-4		1	5/8"	1	5/8	5/8"	46		
Connor Bros		71625			3/4	1/2 x 5/8"	1	5/8	5/8"	4		
Connor Bros		79504	3719		3/4	1/2	1	1/2"	1/2"	28		
Connor Bros		71634			1	1/2	1	3/4"	5/8"	7		
Connor Bros		71596	3551-5		1	1/2	1	3/4"	5/8"	7		

# Service Pipe Record.

## DIRECTION OF TAP.

15 1/2 S. No. line St.  
 27 S. No. line St.  
 17 S. No. line St.  
 20 N.S. line St.  
 26 S. No. line St.  
 26 S. No. line St.  
 26 S. No. line St.  
 27 S. No. line St.  
 27 S. No. line St.  
 26 S. No. line St.  
 24 S. No. line St.  
 24 E. W. line Kansas  
 ? 2 S. No. line 16<sup>th</sup>  
 25 S. No. line St.  
 24 S. N. line St.  
 24 S. N. line St.  
 24 S. N. line St.  
 24 S. N. line St.  
 19 N. S. line St.  
 21 1/2 N. S. line St.  
 25 S. N. " "  
 20 N. S. line St.  
 25 S. N. line St.  
 19 E. W. line Landers.  
 20 N. S. line St.  
 23 S. N. line St.  
 23 " " " "  
 23 " " " "  
 21 1/2 N of S line of st.  
 19 " " " " " "  
 19 " " " " " "  
 19 " " " " " "  
 19 " " " " " "  
 26 S of N line St.  
 27 " " " " " "  
 27 " " " " " "  
 20 N of S line St.  
 20 S of N line St.  
 58 " " " " " "

45 E. W. line Lot.  
 17 W. E. line Lot.  
 77 W. E. line Lot.  
 34 E W line Lot.  
 2 E E line Lot.  
 15 E W line Lot.  
 14 E W line Lot.  
 6 E W line Lot.  
 14 W. E. line Lot.  
 1 E W line Lot.  
 45 E W line Lot.  
 9 S. No line 16<sup>th</sup> St.  
 " " " " " "  
 16 E W line Lot.  
 28 W. E. line Lot.  
 1 E W line Lot.  
 On E line Lot.  
 30 E W line Lot.  
 28 E. W. line Abion Ave.  
 12 E. W. line Lot.  
 5 N E " "  
 3 W. E. line " "  
 1 W. E. line lot  
 41 S. N. line lot.  
 2 W. E. line lot  
 8 W. E. line lot  
 43 " " " "  
 79 E Hampshire  
 1/2 W. of E. line of lot  
 1/2 " " " " " "  
 1/2 " " " " " "  
 1/2 " " " " " "  
 42 " " " " " "  
 30 E line lot  
 33 1/2 N of E line lot  
 34 " " " " " "  
 20 " " " " " "  
 6 N of S line lot  
 52 " " " " " "  
 22 " " " " " "  
 27 N. S. " " " "

26 1/2 W. Castro  
 17 W of Grant Alley  
 144 E of Sant Inno. Ave.  
 41 W of Sanchez  
 2 E W line Spencer Alley  
 48 W of Spencer Alley  
 79 W of Spencer Alley  
 185 W of Spencer  
 146 W of Valencia  
 121 E of 7<sup>th</sup> St.  
 77 W of 7<sup>th</sup> St.  
 154 W of Dolores  
 70 N of S line 16<sup>th</sup> St.  
 " " " " " "  
 50 W of Landers  
 78 W of Dolores.  
 110 W Dolores.  
 111 W of Dolores.  
 171 W of Dolores.  
 32 W E of Albion Ave.  
 196 W of Upper Terrace  
 115 E Dolores St.  
 59 W. of Pond.  
 68 W. of Landers  
 30 N. of 16<sup>th</sup> St.  
 56 W of Church-104 E of Hardy.  
 95 E. of Polson.  
 219 W Thurston  
 122 Potrero a 162 East Ave  
 158 E. Clay St.  
 153 W of Potrero  
 131 " " Guerrero  
 132 1/2 " " " "  
 132 " " " "  
 132 1/2 " " " "  
 25 E of Victoria  
 17 1/2 E of Church Alley  
 1 " " " " " "  
 23 E of Dolores  
 0 E of 1/2 line Bond  
 9 " " " " " "  
 9 " " " " " "  
 149 S.

E  
 L  
 4  
 S  
 N  
 V.

Sixteenth

Street

DATE	NAME	WATER NO.	STREET NO.	LOCATION.	CORPORATION STOP.		STOP COCK.		LEAD PIPE.		IRON PIPE.	
					No.	Size.	No.	Size.	Size.	Feet.	Size.	Feet.
												100
1905	J. W. Siquero	71673	3701-7	S/S 30 W. Cap + ro.	3/4	1/2	1	3/4	5/8	30		165
1905	M. Fisher	71537		N/S Spencer Alley	1	1/2	1	3/4	5/8	12		276
		71535				1	5/8	1	5/8	8		157
		71540						1	3/4	5/8	7	220
1905	G. Schomer	66854		S. Co Sanchez	1	5/8	1	5/8	5/8	12		232
1905	M. Fisher Co.	69170			1	5/8	1	5/8	5/8	12		224
1905	M. Fisher Co.	71539			1	5/8	1	5/8	5/8	12		98
1905	M. Fisher Co.	69536	3702-26	Cor. 16th + Spencer	1	5/8	1	5/8	5/8	12		220
1905	M. Fisher Co.	71541	3728-32		1	1/2	1	3/4	5/8	14		220
1905	M. Loring Co.	71545	3742	N/S 100 W. Spencer	1	1/2	1	3/4	5/8	14		173
1905	K. J. Mendel	71663	3128		1	1/2	1	3/4	5/8	14		157
1905	Imbabuni	71480		S/S 80 W. Capp.	1	5/8	1	5/8	5/8	42		157
1906	M. Fisher Co.	71558	3330-34	N/S 100 W. Dolores	1	5/8	1	5/8	5/8	12		140
1906	Pipe on Main			enter 84' E of Kansas			1	1 1/2			1 1/2	5
1906	Dyer Bros	71453		S. E. Kansas			1	1 1/2			1 1/2	12
1906	M. Fisher Co.	71563	3352-58	N/S 50 W. Laurens	1	5/8	1	5/8	5/8	15		15
1906	M. Fisher Co.	71554	3310-12	N/S 50 W. Dolores	1	5/8	1	5/8	5/8	15		15
1906	M. Fisher Co.	71555	3314-20	" " "	1	5/8	1	5/8	5/8	15		15
1906	M. Fisher Co.	71556	3322-28	" " "	1	5/8	1	5/8	5/8	15		15
1906	M. Fisher Co.	71557	3336-38	" " "	1	5/8	1	5/8	5/8	15		15
1906	Tausung Co.	71531		N/S bet Valencia + Guerrero	1	1/2	1	3/4	1/2	2	3/4	3/4
1906	St Elberling	71637	4110	N/S 110 W. Upper Terrace	1	1/2	1	3/4	1/2	12		12
1906	J. Ho Spring	71553		W. E. on Dolores	1	1/2	1	3/4	1/2	8		8
1906	W. F. Smith	71602	3583	S. Side 50 W. Pond	1	1/2	1	3/4	1/2	11		11
1906	Fisher.	71565	3362-64	N. S. 85. W. Laurens.	1	1/2	1	3/4	1/2	7		7
1906	Fisher.	71564	3350-4	N. S. 35. W. Laurens.	1	1/2	1	3/4	1/2	7		7
1906	Lone & Renstrom	71576		S. S. 65 W. Church	1	5/8	1	3/4	5/8	45		45
1906	Leroy Schlessinger	71469		S. S. 95. E. Holcome.	1	5/8	1	3/4	5/8	8		8
1906	Cooperation Fund	71468		N. S. 200 W. Harrison	1	1/2	1	1/2	1/2	45		45
1906	J. M. Judson	71459	2408	8.8 100 Botero	1	1/2	1	3/4	1/2	3	3/4	3/4
1906	K. H. Johnson	71640	4124-6	N. 175 E. Whiskey			1	5/8	5/8	7		7
1906	J. F. Bernard	71516	3165-71	N. 130 E. Guerrero	1	5/8	1	5/8	5/8	7		7
1906	do do	71519	3173-83	" " " "	1	1/2	5/8	5/8	5/8	7		7
1906	do do	71578	3167-9	" " " "	1	1/2	5/8	5/8	5/8	7		7
1906	do do	71517	3167-9	" " " "	1	1/2	5/8	5/8	5/8	7		7
1906	Mission Bank	71500	3084	N. H. Caladonia	1	1/2	5/8	5/8	5/8	15		15
1907	Alex Speman	71534	3208	N. E. Spencer Alley	1	3/8	1	1/2	1/2	12		12
1907	Alex Speman	71533	3204	N. E. Spencer Alley	1	3/8	1	1/2	1/2	12		12
1907	German Lutheran	71552		S. S. 8 E. Dolores	1	1/2	1	1/2	1/2	8		8
1907	J. D. Heise	71504	3081	S. H. Soudel	1	1/2	5/8	5/8	5/8	7		7
1907	do do	71503	3079	" " "	1	5/8	1	5/8	5/8	7		7
1907	do do			" " "	1	1/2	5/8	1 1/2	5/8	7		7
1907	do do			" " "	1	5/8	1	5/8	5/8	7		7

# Service Pipe Record.

## DIRECTION OF TAP.

18 S of h line C.	20 N of E line 10 <sup>th</sup> ave	62 h of S line C.
20 N of E line St	<del>19</del> S of h line lot	<del>246</del> h of K.
20 N of E line St	<del>2</del> S of h line lot	<del>223</del> h of K.
19 S of h line K.	7 N of E line 10 <sup>th</sup> ave	63 E of N line 10 <sup>th</sup> ave
20 N of E line St	14 h of S line lot	235 S of N.
20 N of E line St	7 S of h line lot	118 h of S
<del>20</del> N of E line St	<del>16</del> S of h line lot	<del>184</del> h of S
19 N of E line St	15 S of h line lot	782 h of S
20 N of E line St	11 h of S line lot	764 165 S of h. St
20 N of E line St	3 h of S line lot	149 S of S.
20 N of E line St	10 S of h line lot	110 S of N.
20 N of E line St	10 h of S line lot	141 S of N.
20 W of E line St.	13 h of S line lot	263 S of N.
20 W of E line St.	14 h of S line lot	360 "Ray" "D"
20 W of E line St.	15 h of S line lot	311 "Ray" "H"
20 W of E line St.	6 N. S. line lot	170 S. H.
20 W. E. line St.	21	330 S. O.
20 W. E. line St.	13 S. N. line lot	335 "Kirkham"
19 <sup>th</sup> 20 <sup>th</sup> N. E. line St.	<del>13</del> S. N. line lot	138 "Kirkham"
21 N. S. line St.	<del>14</del> W. E. line lot	56 E. W. line 10 <sup>th</sup> ave
20 W. E. line St.	8 S. N. line lot	258 S. Lake.
20 W. E. line St.	12 S. N. line lot	286 S. "H"
20 W. E. line St.	10 S. N. line lot	164 N. "I"
20 W. E. line St.	10 S. N. line lot	190 N. "I"
20 W. E. line St.	4 N. S. line lot	148 S. Clement
20 W. E. line St.	15 N. S. line lot	287 S. Lake.
19 W. E. line St.	22 S. N. line lot	372 S. "M"
20 W. E. line St.	9 S. N. line lot	290 N. "I"
20 W. E. line St.	4 S. N. line lot	221 N. "I"
20 W. E. line St.	4 S. N. line lot	271 N. "I"
19 W. E. line St.	11 S. N. line lot	186 N. "J"
20 W. E. line St.	25 N. S. line lot	226 N. "O"
20 W. E. line St.	15 N. S. line lot	187 S. Lake
20 W. E. line St.	13 S. N. line lot	289 N. California
20 W. E. line St.	12 N. S. line lot	187 S. Clement
19 W. E. line St.	4 S. N. line lot	280 S. "L"
20 W. E. line St.	11 S. N. line lot	261 S. "H"
20 W. E. line St.	10 S. N. line lot	286 S. "H"
20 W. E. line St.	27 S. N. line lot	183 N. Clement
20 W. E. line St.	13 N. S. line lot	139 S. Clement
20 W. E. line St.	8 S. N. line lot	233 S. "I"
20 W. E. line St.	24 S. N. line lot	177 S. "I"
20 W. E. line St.	4 N. S. line lot	214 S. "I"
20 W. E. line St.	12 S. N. line lot	217 S. "I"

from page 2357

DATE	NAME	WATER NO.	STREET NO.	LOCATION.	CORPORATION STOP.		STOP COCK.		LEAD PIPE.		IRON PIPE.	
					No.	Size.	No.	Size.	Size.	Feet.	Size.	Feet.
Jan 17/2	Cape as Main	75127	1464	20 <sup>th</sup> St of E. to 11 <sup>th</sup> St of E. Ends 15 <sup>th</sup> St of B.			1	2"			1 1/2	540
March 7/2	J. Bushford	75129	1466	35 <sup>th</sup> St of J			2	3/4	5/8	7		5-88
March 7/2	F. L. Ayer	75129	1466	35 <sup>th</sup> St of J			2	3/4	5/8	7		5-88
March 7/2	Cape as Main	75073	1238	225 S of H.			1	3/4			1 1/4	268
March 22/2	A. Harrington	75092	1275	125 S of J			1	1/2	1/2	36		11-52
May 15/2	M. O. Brasch	75086	1266	175 S of J			1	1/2	1/2	7		6-62
May 14/2	M. O. Brasch	75180	1266	175 S of J			3/4	1	1/2	6		5-56
May 3/2	Mrs Annie Craven	75153	1673	100 S of H.			1	1/2	1/2	38		11-53
June 11/2	Mrs G. Schrank	75065	1219	125 S of H.			1	1/2	3/4	37		12-16
June 26/2	Mrs M. Kelley	75066	1219	125 S of H.			1	1/2	3/4	37		12-16
June 26/2	A. C. Baldwin	75079	1251	250 S of H.			1	1/2	1/2	36		9-31
July 3 <sup>rd</sup>	Petersen & Schouten	75081	1257	300 S of H.			1	1/2	5/8	36		17-07
July 7 <sup>th</sup>	Petersen & Schouten	75068	1257	150 S of H.			1	1/2	1/2	38		10-03
Aug 13 <sup>th</sup>	A. Harrington	75196	1957	150 S of H.			3/4	1	3/4	7		6
Aug 16 <sup>th</sup>	L. J. Lundberg	75131	1480	135 N. "			1	1/2	3/4	7		21-57
Oct 21 <sup>st</sup>	O. H. Schussler	74991	132-34	200 S. Lake.			1	1/2	3/4	7		7-10
Dec 10 <sup>th</sup>	W. Schuele	75076	1246	275 S. "			1	1/2	3/4	7		6-96
Dec 21 <sup>st</sup>	Jus. Baudechumacher	75088	1269	between "H" & "I"			1	1/2	1/2	36		11-31
Feb 16 <sup>th</sup>	Jus. Baudechumacher	75087	1265	200 N. "I"			1	1/2	3/4	37		15-16
MAR 6 - 1903	E. Scheibler	74994	321	125 S. Clement.			1	1/2	1/2	36		11-46
APR 17 1903	Mrs L. Hick	75077	144-46	bet. Cala. & Lake.			1	1/2	5/8	7		-
MAY 11 1903	P. Madugh	75078		bet. "K" & "M"			1	1/2	1/2	38		-
MAY 18 1903	Mc Fee & Canfield	75084	1250	275 N. "I"			1	1/2	3/4	7		7-96
JUN 3 - 1903	E. Ewald	75080	1267				1	1/2	5/8	7		7-96
JUN 3 - 1903	E. Ewald	75080	1254				1	1/2	5/8	7		7-96
JUN 26 1903	G. C. Clare	75110	1353	bet. "J" & "K"			1	1/2	3/4	37		14-36
JUL 1 - 1903	J. W. Mauck	74990	1866	between "K" & "O"			3/4	1	1/2	7		-
AUG 1 - 1903	Mrs. J. Ball	74995	128-30	E. S. 175 S. Lake			1	1/2	1/2	7		7-96
SEP 2 1903	Mrs. A. Nielson	75030	148-50	E. S. 290 N. California			1	1/2	3/4	37		14-36
SEP 18 1903	Neil	75030	329	180 S. Clement.			1	1/2	1/2	38		11-79
OCT 23 1903	Oscar Williamson	75159	1651	280 S. "L"			1	1/2	1/2	38		14-36
OCT 29 1903	Peterson & Schouten	75076	1243	250 S. "H"			1	1/2	3/4	37		14-36
NOV 2 1903	Peterson & Schouten	75077	1247	275 S. "			1	1/2	3/4	37		14-36
NOV 3 1903	Wm Peacock	75019	265	175 N. Clement			1	1/2	1/2	36		11-99
NOV 12 1903	Wm L. Pegel	75022		1250 N. Clement			1	1/2	3/4	37		14-36
NOV 12 1903	Wm L. Pegel	75120		225 S. "I" St.			1	1/2	1/2	7		7-96
NOV 12 1903	Wm L. Pegel	74986	1438-40	225 S. "I" St.			1	1/2	1/2	7		7-96
NOV 12 1903	J. H. Maurer	75017	114	100 S. Lake			1	1/2	1/2	7		7-96
NOV 12 1903	J. H. Maurer	75017	761	bet. Clement & Calif.			1	1/2	5/8	36		11-46
NOV 12 1903	Mrs. M. Canfield	75082	1257	225 N. "L"			1	1/2	3/4	37		14-36

# Service Pipe Record.

2720

## DIRECTION OF TAP.

27	N	E	line	St		55	S	of	Market
27	W	E	line	St.		<del>61</del>	S	of	Market
27	N	E	line	St		66	S	of	Market
27	W	E	line	St		72	S	of	Market
<del>27</del>	N	E	line	St		88	S	of	Market
27	W	E	line	St		116	S	of	Market
27	N	E	line	St		110	S	of	Market
27	W	E	line	St		22	N	of	Stevenson
11	S	E	line	Stevenson	W of E line Lot	77	S	of	Stevenson
27	W	E	line	St		33	S	of	Stevenson
27	W	E	line	St		77	S	of	Stevenson
27	W	E	line	St		52	S	of	Stevenson
<del>27</del>	W	E	line	St		<del>57</del> <sup>68</sup>	S	of	Jessie
27	W	E	line	St		65	S	of	Jessie
24	N	E	line	St		69	S	of	Stevenson
27	W	E	line	St		66	S	of	Jessie
27	W	E	line	St		34	S	of	Jessie
13	S	E	line	Jessie		30	S	of	Jessie
13	S	N	line	Jessie	18 E of W line lot	65	W	of	Stevenson
14	S	N	line	Jessie		66	E	of	Stevenson
27	W	E	line	St		39	S	of	Jessie
27	W	E	line	St		36	S	of	Jessie
25	W	E	line	St		26	S	of	Jessie
27	W	E	line	St		79	S	of	Jessie
23	S	E	line	Jessie		80	S	of	Jessie
<del>26</del>	S	E	line	Mission	10 W. E. line lot.	<del>76</del>	E	of	Jessie
25	S	E	line	Mission		80	W	of	Jessie
<del>26</del>	S	E	line	Mission	14 W of E line lot	<del>77</del> <sup>72</sup>	E	of	Jessie
<del>26</del>	S	E	line	Mission	1 W. E. line lot	<del>75</del>	E	of	Jessie
<del>26</del>	S	E	line	Mission	3 W. E. line lot	73	E	of	Jessie
25	S	E	line	Mission		21	E	of	Jessie
26	S	E	line	Mission		21	E	of	Jessie
27	W	E	line	St		37	E	of	Jessie
27	W	E	line	St		41	S	of	Jessie
26	W	E	line	St		70	S	of	Jessie
14	S	E	line	Mission		61	S	of	Jessie
10	S	E	line	Mission		54	S	of	Jessie
5	S	E	line	Mission		66	S	of	Jessie
15	S	E	line	Mission					

7415

8  
3  
3  
3

66 59 6

Ninth

Street

	NAME	WATER NO.	STREET NO.	LOCATION.	CORPORATION STOP.		STOP COCK.		LEAD PIPE.		IRON PIPE.	
					No.	Size.	No.	Size.	Size.	Feet.	Size.	Feet.
		71827	76642									
	Clapenisch	71828	76643									
	Vlahov-Riem	21761	76644	6								
	Kreiser-Kreiser	21762	76645	7								
	Loringelom	21766	76648	#								
	D. Krueger	21771	76646	10-12								
	2 Peppers Bros	21772	76646	13								
	L. Feders	21773	76650	10								
	Thos Thomson	71829	76652	17-25								
	W. Biers	71829	76659	18-20 1/2								
	Pat. McWorath	71831	76653	19								
	L. B. Stearns	71832	76657	45								
	W. Andrus	71833	76657	53								
	W. Onte		76658	53								
	T. Sullivan	72007	76662	26								
	J. B. Dorwin	71834	76664	27								
	Schmerer	71841	76663	59								
	A. Kusano	71839	76667	52-56								
	Wm. C. Schmerer		76666	21								
	T. L. Barker		76665	31								
	Barker		76668	30								
	T. L. Barker	71846	76672	68								
	Oshoroff		76670	31								
	T. L. Barker		76671	31								
	J. M. Barker	71847	76677	91								
	Pandros		76677	1								
	Sullivan	71849	76673	95-99								
	J. Rowler	71850	76674	193-95								
	Gas Rowler	71851	76676	99								
	Gas Rowler		76678	108								
	Gas Rowler		76679	108								
	Wm. C. Schmerer	72002	76680	108								
	Ch. Schumann		76681	108								
	Schmerer		76682	129								
	Schmerer	71492	76683	109								
	Schmerer		76684	110-12								
	Schmerer	72010	76684	117								
	Schmerer	71854	76687	134								
	Schmerer		76685	131								

February 11<sup>th</sup> 03.

1 1/2 1/2 9.

Ms 50 S. Stremmer

Standard Water Meters for 15 Dec Page 212.6

W. Jessie

Retap 7/4/28

3/4 size

Annulled for "28978 etc. Jessie" APR 3 1906

1 3/4 1/2 12 3/4

906! APR 2 1906

1 3/4 3/8 12 3/4

APR 2 1906

1 3/4 3/4 12 3/4

APR 2 1906

1 3/4 1/2 12 3/4

W. C. Mission Standard Water Meters for 150 W. Cooper

W. Mission

# Service Pipe Record.

## DIRECTION OF TAP.

10	S	of	N line	Minna		41	N	of	6th	
29	W	of	S line	St.	1/4 of S line lot	24	S	of	Minna	
15	S	of	N line	Minna		<del>58</del>	E	of	6th	
15	S	of	N line	Minna		75	E	of	6th	
15	S	of	N line	Minna		47	E	of	6th	
<del>24</del>	<del>E</del>	<del>of</del>	<del>S line</del>	<del>St.</del>	19 & 1/4 of S line lot	61	<del>49</del>	S	of	Minna
11	S	of	N line	Minna		<del>88 1/2</del>	W	of	6th	
<del>11</del>	<del>W</del>	<del>of</del>	<del>N line</del>	<del>Minna</del>	<del>3 1/4 of S line lot</del>	89	<del>88</del>	W	of	Madama
27	W	of	E line	St.		81	S	of	Minna	
26	W	of	E line	St.	14 E of lot line Lot	39	E	of	Minna	
27	W	of	E line	St.	2 N of S line lot	101	S	of	Minna	
27	W	of	E line	St.		103	N	of	Madama	
27	W	of	E line	St.		38	N	of	Madama	
5	S	of	N line	Minna	On E line of (S)					
29	W	of	E line	St.		50	N	of	Madama	
28	W	of	E line	St.		72	W	of	Madama	
11	S	of	N line	Madama	6 of N line lot	73	W	of	6th	
11	S	of	N line	Madama		43	E	of	6th	
<del>1</del>	<del>S</del>	<del>of</del>	<del>N line</del>	<del>Madama</del>	<del>15 S of lot</del>	42	W	of	6th	
11	S	of	N line	Madama	21 N. S. line lot	68	W	of	Madama	
25	E	of	W line	St.		24	S	of	Madama	
24	W	of	E line	St.		14	S	of	Howard	
27	W	of	E line	St.		71	S	of	Madama	
25	W	of	E line	St.	22 N of S line lot	6	S	of	Howard	
7	W	of	E line	St.	21 N of S line lot	75	S	of	Howard	
29	W	of	E line	St.	15 E of S line lot	94	W	of	6th	
25	S	of	N line	Howard		83	W	of	6th	
24	S	of	N line	Howard		67	E	of	Howard	
15	S	of	N line	Minna		39	W	of	Howard	
26	W	of	E line	Howard		144	W	of	6th	
25	S	of	N line	Howard		35	W	of	6th	
25	S	of	N line	Howard		60	W	of	6th	
22	S	of	N line	Howard		41	E	of	6th	
22	S	of	N line	Howard		45	E	of	6th	
22	S	of	N line	Howard		1121	E	of	6th	
22	S	of	N line	Howard		58	W	of	6th	
26	S	of	N line	Howard		43	E	of	6th	
32	S	of	N line	Howard		78	E	of	Howard	
26	W	of	E line	Howard		51	W	of	Howard	
30	W	of	E line	Howard		46	W	of	Howard	
31	W	of	E line	Howard		15	W	of	Howard	
16	W	of	E line	Howard	10 1/2 N of S line lot	18	W	of	Howard	
20	W	of	E line	Howard	22 S of N line B.	7	W	of	Howard	
20	W	of	E line	Howard						

S.O. Oct 19 1888

S.O. Oct 19 1888

2

21

16

P

20

2

No.	NAME	WATER NO.	STREET NO.	LOCATION.	CORROSION STOP.		STOP COCK.		LEAD PIPE.		IRON PIPE.	
					No.	Size.	No.	Size.	Size.	Feet.	Size.	Feet.
131	W. Hancock	76686	131									
132	W. Hancock	76687	132									
133	W. Hancock	76688	133									
134	W. Hancock	76689	134									
135	W. Hancock	76690	135									
136	W. Hancock	76691	136									
137	W. Hancock	76692	137									
138	W. Hancock	76693	138									
139	W. Hancock	76694	139									
140	W. Hancock	76695	140									
141	W. Hancock	76696	141									
142	W. Hancock	76697	142									
143	W. Hancock	76698	143									
144	W. Hancock	76699	144									
145	W. Hancock	76700	145									
146	W. Hancock	76701	146									
147	W. Hancock	76702	147									
148	W. Hancock	76703	148									
149	W. Hancock	76704	149									
150	W. Hancock	76705	150									
151	W. Hancock	76706	151									
152	W. Hancock	76707	152									
153	W. Hancock	76708	153									
154	W. Hancock	76709	154									
155	W. Hancock	76710	155									
156	W. Hancock	76711	156									
157	W. Hancock	76712	157									
158	W. Hancock	76713	158									
159	W. Hancock	76714	159									
160	W. Hancock	76715	160									
161	W. Hancock	76716	161									
162	W. Hancock	76717	162									
163	W. Hancock	76718	163									
164	W. Hancock	76719	164									
165	W. Hancock	76720	165									
166	W. Hancock	76721	166									
167	W. Hancock	76722	167									
168	W. Hancock	76723	168									
169	W. Hancock	76724	169									
170	W. Hancock	76725	170									
171	W. Hancock	76726	171									
172	W. Hancock	76727	172									
173	W. Hancock	76728	173									
174	W. Hancock	76729	174									
175	W. Hancock	76730	175									

July 28/97 (C)

Apr 10-02 (C)

Shut off for new tap see page 2127

1/2 75 S Minna

U.C. Natoma

1/2 Natoma

Gave a re tap on west main Oct 19-1908

1/2 60 N Natoma

Jan 23/02 (C)

(This supplies coffee mill only)

1015 3rd and 6th

1015 3rd and 7th

1/2 E. Howard

Shut off see page 212 for new 1/2 connection

1/2 Howard

1/2 Howard

DEC 29 1905

Oct 28/01 (C)

Oct 28/01 (C)

# Service Pipe Record.

## DIRECTION OF TAP.

26	N of E line	Sh	20	N of S line lot	35	S of	Delana
26	NE of E line	Sh	23	S of N line B.	19	S of	Delana
26	NE of E line	Sh	13	S of N line lot	19	S of	Delana
26	N of E line	Sh	1	N of S line B	77	S of	Delana
26	NE of E line	Sh	X	S of N line lot	33	S of	Delana
26	N of E line	Sh	On	S of N line lot	41	S of	Delana
26	NE of E line	Sh	14	N of S line lot	294	S of	Delana
26	NE of E line	Sh	X	N of S line lot	263	S of	Delana
26	NE of E line	Sh	19	S of N line lot	145	S of	Delana
13	X of E line	N Clementina	36	S of N line lot	262	S of	Delana
26	NE of E line	Sh	20	S of N line lot	221	S of	Delana
26	N of E line	Sh	17	N of S line lot	209	S of	Delana
26	N of E line	Sh	22	N of S line lot	4	S of	Delana
26	NE of E line	St	18	N of S line lot	222	S of	Delana
26	N of E line	Sh	11	N of S line lot	122	S of	Delana
26	W of E line	St	8	S of N line lot	8	S of	Delana
26	N of E line	Sh	12	N of S line lot	97	S of	Delana
26	NE of E line	Sh	X	N of S line lot	155	S of	Delana
26	NE of E line	Sh	5	N of S line lot	149	S of	Delana
26	NE of E line	Sh	5	S of N line lot	X	S of	Delana
26	NE of E line	Sh	3	S of N line B.	128	S of	Delana
26	N of E line	Sh	X <sup>3</sup>	N of S line lot	65	S of	Delana
26	NE of E line	St	4	N of S line lot	122	S of	Delana
26	NE of E line	St	4	N of S line lot	109	S of	Delana
26	NE of E line	Sh	2	N of S line lot	79	S of	Delana
26	NE of E line	Sh	4	E of N line lot	24	S of	Delana
25	S of N line	Folsom	52	S of N line B.	24	S of	Delana
26	NE of E line	Sh	20	S of N line lot	57	S of	Delana
23	W of E line	St	2	N of S line lot	118	S of	Delana
25	W of E line	St	11	N of S line lot	79	S of	Delana
24	W of E line	St	9	N of S line lot	106	S of	Delana
24	W of E line	St	On	N of S line lot	50	S of	Delana
25	W of E line	St	1	S of N line lot	116	S of	Delana
24	W of E line	St	8	N of S line lot	38	S of	Delana
25	W of E line	St	20	N of S line lot	128	S of	Delana
25	W of E line	St	11	N of S line lot	32	S of	Delana
25	W of E line	St	20	N of S line lot	3	S of	Delana
25	W of E line	St	11	N of S line lot	50	S of	Delana
25	W of E line	St	11	N of S line lot	8	S of	Delana
25	W of E line	St	8	S of N line lot	20	S of	Delana
25	W of E line	St	8	S of N line lot	74	S of	Delana
25	W of E line	St	8	S of N line lot	47	S of	Delana
25	W of E line	St	12	N of S line lot	60	S of	Delana
25	W of E line	St	12	N of S line lot	66	S of	Delana
12	W of E line	St			74	S of	Delana
					27	S of	Delana

1924



North

Street

NAME	WATER NO.	SEWER NO.	LOCATION.	CORPORATION STOP.		STOP COCK.		LEAD PIPE.		IRON PIPE.	
				No.	Size.	No.	Size.	Size.	Feet.	Size.	Feet.
Geo. Ken	71875	26724	223								
Geo. Ken	71884	26727	222								
Geo. Ken	71884	26727	222	Oct	2 1/2	(C)					
L. L. L.	71894	26729	221	Oct	2 1/2	(C)					
Geo. Ken	71974	26728	219								
Geo. Ken	71974	26731	221	Oct	2 1/2	(C)					
Geo. Ken	71974	26730	223-5								
H. Patscheid	71974	26733	226	Oct	2 1/2	(C)			5/8	9	
W. Lorenz	71974	26734	226	Oct	2 1/2	(C)			1/2	9	
W. Bloom	71974	26732	227	Dec	2 1/2	(C)			1/2	5	
O. A. Hill	71985	26736	250	Oct	2 1/2	(C)			5/8	9	
W. Bloom	71979	26738	260	Oct	2 1/2	(C)					
Mrs. W. Thomas	71966	26735	269								
W. Bloom	71966	26740	234	Oct	2 1/2	(C)			1/2	9	
Jno. Weiland	72012	26737	221								
L. S. Stover	72012	26739	223								
Jno. Weiland	72012	26742	270	Oct	2 1/2	(C)					
J. M. La	72012	26744	228	Oct	2 1/2	(C)			1/2	9	
Greenebaum	72012	26743	240	Oct	2 1/2	(C)					
S. S. Culver	72012	26741	235								
Jas. Sobber	72012	26746	240	Oct	2 1/2	(C)			1/2	40	
V. Kungwell	72012	26745	242	Oct	2 1/2	(C)					
Somerfield Roma.	72012	26747	244	Oct	2 1/2	(C)					
Maas	72012	26748	246								
G. H. Co. Kedroff	72012	26749	246	Oct	2 1/2	(C)			1/2	9	
Breckendorf	72012	26752	307								
M. Lyler	71990	26753	308	Aug 27/1900	2 1/2	(C)			1/2	4	
Mrs. E. Wandell	71991	26754	309	Aug 27/1900	2 1/2	(C)			1/2	3	
Ray Lyler	71967	26754	309	Aug 27/1900	2 1/2	(C)			1/2	3	
Jno. Bradford	71891	26755	309	Aug 27/1900	2 1/2	(C)			5/8	2	
S. F. Fure Dept.	71893	26756	311	Aug 27/1900	2 1/2	(C)			1/2	7	
J. H. Co. Kedroff	71893	26757	312	Aug 27/1900	2 1/2	(C)			1/2	9	
W. E. Shipley	71894	26758	314	Aug 25/1900	2 1/2	(C)			3/4	3	
Jacob Weiss	71894	26759	315	Aug 27/1900	2 1/2	(C)			1/2	9	
Jno. M. Shra	71894	26760	316	Aug 27/1900	2 1/2	(C)			1/2	9	
P. Bowden	71894	26761	317	Aug 25/1900	2 1/2	(C)			1/2	9	
J. W. Farrell	71894	26762	318	Aug 25/1900	2 1/2	(C)			1/2	9	
M. Fuller	71894	26763	322-4	Aug 25/1900	2 1/2	(C)			1/2	9	
Jno. F. Hayes	71949	26765	323-5	Aug 27/1900	2 1/2	(C)			1/2	7	
J. H. Co. Kedroff	71989	26766	324	Aug 27/1900	2 1/2	(C)			1/2	7	

# Service Pipe Record.

## DIRECTION OF TAP.

No.	Dir.	Line	Loc.	No.	Dir.	Line	Loc.	No.	Dir.	Line	Loc.
25	W	E	St	14	S	N	lot	40	S	E	St
24	W	E	St	15	S	N	lot	44	S	E	St
25	W	E	St	6	S	N	lot	18	N	E	St
25	W	E	St	2	N	S	lot	10	N	E	St
11	W	E	St	9	N	S	lot	163	N	E	St
25	W	E	St	21	S	N	lot	26	S	E	St
24	S	N	St	3	S	N	lot	41	W	E	St
25	W	E	St	17	S	N	lot	44	N	E	St
11	W	E	St	18	S	N	lot	89	N	E	St
24	S	N	St	19	N	S	lot	54	W	E	St
24	S	N	St	20	S	N	lot	42	S	E	St
25	E	W	St	21	S	N	lot	43	S	E	St
25	E	W	St	19	N	S	lot	103	S	E	St
26	N	E	St	18	S	N	lot	82	S	E	St
25	E	W	St	19	N	S	lot	83	S	E	St
25	E	W	St	17	S	N	lot	137	S	E	St
26	W	E	St	18	S	N	lot	127	S	E	St
25	E	W	St	23	S	N	lot	79	S	E	St
25	E	W	St	28	S	N	lot	153	S	E	St
26	W	E	St	3	S	N	lot	203	S	E	St
25	E	W	St	13	S	N	lot	188	S	E	St
25	E	W	St	19	S	N	lot	232	S	E	St
26	W	E	St	7	N	S	lot	272	N	E	St
25	E	W	St	18	S	N	lot	331	S	E	St
26	W	E	St	13	S	N	lot	337	S	E	St
25	E	W	St	17	S	N	lot	265	S	E	St
25	E	W	St	19	S	N	lot	210	N	E	St
26	W	E	St	20	S	N	lot	276	N	E	St
25	E	W	St	30	S	N	lot	159	S	E	St
26	W	E	St	1	S	N	lot	330	S	E	St
26	W	E	St	20	S	N	lot	150	N	E	St
23	S	N	St	12	W	E	St	181	N	E	St
24	S	N	St	2	N	S	lot	65	E	W	St
25	W	E	St	7	N	S	lot	56	N	E	St
25	W	E	St	21	S	N	lot	19	S	E	St
27	W	E	St	21	S	N	lot	48	S	E	St
27	W	E	St					52	S	E	St
27	W	E	St					57	S	E	St
27	W	E	St					51	S	E	St

D. 1. 2. 8. 8

# Street

NAME	WATER NO.	STREET NO.	LOCATION.	CORPORATION STOP.		STOP COCK.		LEAD PIPE.		IRON PIPE.	
				No.	Size.	No.	Size.	Size.	Feet.	Size.	Feet.
Aug 27/1903 (C)	76767	379	Aug 27/1903 (C)	1	1/2	1	1/2	1/2	9		
Retap 11/18/27	76768	379	Aug 27/1903 (C)				3/4 service	1/2	3		R 73
Aug 27/1900 (C)	76769	338	Aug 27/1900 (C)	1	1/2	1	1/2	1/2	9		
Aug 25/1900 (C)	76770	338	Aug 25/1900 (C)	1	1/2	1	3/4 + 1/2	1/2	9		
Aug 25/1900 (C)	76771	338	Aug 25/1900 (C)	1	1/2	1	3/4 + 1/2	1/2	9		
Aug 25/1900 (C)	76772	338	Aug 25/1900 (C)	1	1/2	1	3/4 + 1/2	1/2	9		
Aug 25/1900 (C)	76773	390	Aug 25/1900 (C)	1	1/2	1	1/2 + 5/8				
Aug 25/1900 (C)	76774	348	Aug 25/1900 (C)								
Aug 25/1900 (C)	76775	400	Aug 25/1900 (C)								
Aug 25/1900 (C)	76776	401	Aug 25/1900 (C)								
Aug 25/1900 (C)	76777	402	Aug 25/1900 (C)								
Aug 25/1900 (C)	76778	401	Aug 25/1900 (C)								
Aug 25/1900 (C)	76779	402	Aug 25/1900 (C)								
Aug 25/1900 (C)	76780	402	Aug 25/1900 (C)								
Aug 25/1900 (C)	76781	401	Aug 25/1900 (C)								
Aug 25/1900 (C)	76782	405	Aug 25/1900 (C)								
Aug 25/1900 (C)	76783	406	Aug 25/1900 (C)								
Aug 25/1900 (C)	76784	405	Aug 25/1900 (C)								
Aug 25/1900 (C)	76785	409	Aug 25/1900 (C)								
Aug 25/1900 (C)	76786	410	Aug 25/1900 (C)								
Aug 25/1900 (C)	76787	412 1/2	Aug 25/1900 (C)								
Aug 25/1900 (C)	76788	415-9	Aug 25/1900 (C)								
Aug 25/1900 (C)	76789	416-11	Aug 25/1900 (C)								
Aug 25/1900 (C)	76790	420-2	Aug 25/1900 (C)								
Aug 25/1900 (C)	76791	421	Aug 25/1900 (C)								
Aug 25/1900 (C)	76792	420	Aug 25/1900 (C)								
Aug 25/1900 (C)	76793	423	Aug 25/1900 (C)								
Aug 25/1900 (C)	76794	446	Aug 25/1900 (C)								
Aug 25/1900 (C)	76795	421-8	Aug 25/1900 (C)								
Aug 25/1900 (C)	76796	425-7	Aug 25/1900 (C)								
Aug 25/1900 (C)	76797	425-7	Aug 25/1900 (C)								
Aug 25/1900 (C)	76798	429	Aug 25/1900 (C)								
Aug 25/1900 (C)	76799	429	Aug 25/1900 (C)								
Aug 25/1900 (C)	76800	429	Aug 25/1900 (C)								
Aug 25/1900 (C)	76801	429	Aug 25/1900 (C)								
Aug 25/1900 (C)	76802	429	Aug 25/1900 (C)								
Aug 25/1900 (C)	76803	429	Aug 25/1900 (C)								
Aug 25/1900 (C)	76804	429	Aug 25/1900 (C)								
Aug 25/1900 (C)	76805	429	Aug 25/1900 (C)								
Aug 25/1900 (C)	76806	429	Aug 25/1900 (C)								
Aug 25/1900 (C)	76807	429	Aug 25/1900 (C)								
Aug 25/1900 (C)	76808	429	Aug 25/1900 (C)								
Aug 25/1900 (C)	76809	429	Aug 25/1900 (C)								
Aug 25/1900 (C)	76810	429	Aug 25/1900 (C)								

Dec 13<sup>th</sup> 02  
old tap 10. at main

Dec 13<sup>th</sup> 02  
old tap 10. at main

Dec 19<sup>th</sup> 02

{ 25 E. W. Line 6<sup>th</sup> St.  
12 N. S. Line Cot.  
87 N. Bryant.

Dec 19<sup>th</sup> 02

Division of top

SW Bryant

# Service Pipe Record.

## DIRECTION OF TAP.

27 N of E line St	100 S of Bryant
27 W of E line St	130 S of Bryant
<del>27 E of E line St</del>	<del>123 S of Bryant</del>
21 W of E line St	174 S of Bryant
24 W of E line St	174 S of Bryant
27 N of E line St	223 S of Bryant
<del>25 E of E line St</del>	<del>179 S of Bryant</del>
27 N of E line St	216 S of Bryant
27 W of E line St	253 S of Bryant
27 W of E line St	269 N of Brannan
26 W of E line St	159 N of Brannan
28 W of E line St	113 N of Brannan
28 W of E line St	129 N of Brannan
28 W of E line St	95 N of Brannan
28 W of E line St	120 N of Brannan
28 W of E line St	98 N of Brannan
<del>27 23 S. of E line Brannan St</del>	<del>87 96 N of Brannan</del>
<del>27 24 W of E line St</del>	<del>111 S of Brannan</del>
28 N of E line St	142 S of Brannan
<del>25 24 W of E line St</del>	<del>55 N of Bluxome</del>
28 W of E line St	33 N of Bluxome
<del>25 24 W of E line St</del>	<del>44 92 N of Bluxome</del>
28 W of E line St	81 N of Bluxome
<del>25 28 W of E line St</del>	<del>100 N of Bluxome</del>
27 N of E line St	7 N of Bluxome
27 W of E line St	100 N of Townsend
24 W of E line St	97 N of Townsend
27 W of E line St	36 N of Townsend
27 W of E line St	31 N of Townsend
27 W of E line St	15 N of Townsend
23 W of E line Perry	
24 E of E line St	12 N of D. line
25 W of E line St	78 E. W. line lot
<del>25 W of E line St</del>	<del>52 N. S. line drain</del>
20 E of W line St	44 N of E line St
28 W of E line St	
26 E of E line St	
20 E of E line St	



# Service Pipe Record.

## DIRECTION OF TAP.

17	S	of	W	line	Bluzome	29	W	of	E	line	Lot	31	E	of	6 <sup>th</sup>
27	N	of	E	line	Sh	41	S	of	A	line	Lot	63	S	of	Bluzome
25	N	of	S	line	Berry	121	N	of	E	line	B	15	E	of	6 <sup>th</sup>
26	W	of	S	line	Berry	23	W	of	E	line	B	99	E	of	6 <sup>th</sup>
20	N	of	S	line	Hooper	30	E	of	A	line	Lot	41	W	of	6 <sup>th</sup>
25	N	of	S	line	Berry	119	W	of	E	line	B	14	E	of	6 <sup>th</sup>
28	N	of	E	line	Sh	17	S	of	S	line	Lot	17	E	of	6 <sup>th</sup>
28	N	of	E	line	Sh	20						113	N	of	Tranmer
24	E	of	W	line	Berry	24	E	of	W	line	Sh-49	+	N	of	6 <sup>th</sup>
24	N	of	S	line	Berry	12	S	of	King			50	S	of	Market
25	N	of	E	line	Sh	3	S	of	S	line	Sh	40.3	S	of	Berry
28	N	of	E	line	Sh	3	N	of	S	line	Lot	28	W	of	Jessie
27	W	of	E	line	Sh	7	E	of	W	line	Lot	68	N	of	6 <sup>th</sup>
12	S	of	A	line	Stevenson	25	E	of	W	line	Lot	41	N	of	6 <sup>th</sup>
12	S	of	A	line	Stevenson	1	N	of	S	line	Lot	201	S	of	Stevenson
26	W	of	E	line	Sh	24	S	of	A	line	Lot	29	S	of	Thomas
26	E	of	W	line	Sh	167	N	of	Downsend			48	E	of	6 <sup>th</sup>
28	N	of	E	line	Sh	43	N	of	E	line	Lot	47	E	of	6 <sup>th</sup>
23	S	of	A	line	Solson	1	N	of	S	line	Lot	50	S	of	Market
25	N	of	E	line	Sh	3	E	of	W	line	Lot	28	N	of	King
23	E	of	W	line	Sh	2	S	of	A	line	Lot	133	N	of	6 <sup>th</sup>
21	S	of	A	line	Downsend	2	S	of	A	line	Lot	53	S	of	Stevenson
27	N	of	E	line	Sh	4	S	of	Channel			1.50	N	of	Hooper
25	E	of	W	line	Sh	11	N	of	S	line	Lot	64	S	of	Jessie
24	E	of	W	line	Sh	29	E	of	W	line	Lot	51	N	of	6 <sup>th</sup>
12	S	of	A	line	Jessie	2	N	of	S	line	Lot	57	N	of	Stevenson
25	E	of	W	line	Sh	19	N	of	S	line	Lot	59	N	of	Stevenson
25	N	of	E	line	Sh	1	W	of	E	line	Lot	124	N	of	6 <sup>th</sup>
17	N	of	S	line	Shipley	106	S	of	Channel			71	E	of	6 <sup>th</sup>
24	E	of	W	line	Sh	9	S	of	A	line	Lot	133	S	of	Berry
27	W	of	E	line	St	20	S	of	A	line	Lot	27	N	of	Jessie
28	N	of	E	line	St	92	S	of	S	line	Lot	20	N	of	Stevenson
28	W	of	E	line	St	6	S	of	S	line	Lot	185	N	of	Bran
25	E	of	W	line	St							47	S	of	Bran
24	N	of	E	line	St							8.30	E	of	6 <sup>th</sup>
28	N	of	E	line	St							2072	N	of	6 <sup>th</sup>
13	S	of	A	line	Jessie	16	S	of	A	line	Lot	50	N	of	6 <sup>th</sup>
23	E	of	W	line	St							35	N	of	6 <sup>th</sup>

topp

36

8.46  
8.08

5.26



# Service Pipe Record.

## DIRECTION OF TAP.

25 E of W line St  
 13 S of A line St  
 13 S of A line St  
 25 E of N line St  
 24 <sup>EW</sup> W line St  
 14 S. N. line St. (Selama).  
 28 W.E. line St.  
 27 W.E. line St  
 26 W.E. line St  
 24 E. W line St.  
 23 W.E. line St  
 26 E. W. line St.  
 26 E W line St.  
 1 E W line St  
 21 E of line Brannan  
 21 S of line Brannan  
 27 W.E. line St.  
 24 <sup>E W</sup> E line St  
 24 <sup>S N</sup> S line Stevenson  
 25 <sup>E W</sup> E line St  
 10 <sup>S N</sup> S line Stevenson  
 24 W.E. line St.  
 9 S. N. line Stevenson  
 9 S. N. line Stevenson  
 9 S. N. line Stevenson  
 9 S. N. line Stevenson  
 24 E. W line St.  
 26 S of line Mission.  
 26 S of line St.  
 26 S of line Mission.  
 26 S of line St  
 26 S of line St  
 14 S. N. line  
 25 " " "  
 25 E. W. line 6<sup>th</sup>  
 25 S. W. line Harrison  
 24 E. W. line St  
 24 E. W. line St  
 35 N. S. line Yuma  
 23 E. W. line 6<sup>th</sup> St  
 25 E. W. line St  
 25 E. W. line St

31 N of S line lot 94  
 33 N of E line lot 47  
 34 N of E line lot 46  
 44 <sup>S N</sup> S line lot 246<sup>274</sup>  
 31 W.E. line lot  
 15 S. N. line lot  
 7 S. N. line lot  
 80 S Shipley  
 1 N. S. line lot  
 11 N. S. line lot  
 24 S. N. line lot  
 28 N. E. line lot  
 8 S. S. line lot  
 22 <sup>S N</sup> S line lot  
 4 <sup>E W</sup> E line lot  
 30 <sup>S N</sup> S line lot.  
 9 N of Stevenson  
 153 <sup>E W</sup> E line lot  
 15 1/2 W.E. line lot  
 149 W.E. line lot  
 147 1/2 W.E. line lot  
 77 S of Berry  
 5 1/2 E W line lot  
 57 E W line lot  
 6 1/2 E W line lot  
 6 E W line lot  
 50 S N R lot  
 87 S. N. line lot  
 1 W. E. line lot  
 21 N. S. line Yuma  
 22 N. S. line lot  
 223 E W line lot  
 82 S. N. line lot  
 9 S. N. line lot  
 12 N. S. line Duvin

S of Tolson.  
 E of 6<sup>th</sup>  
 E of 6<sup>th</sup>  
 N of Brannan  
 114 N. Brannan  
 44 E. 6<sup>th</sup>  
 241 N. Brannan.  
 57 S. Natoma  
 728 S. Berry  
 139 S. Berry.  
 76 N. Clara  
 89 S. Market.  
 110 N. M. Clementina  
 131 S. N. line  
 20 S. N. line  
 27 E of 6<sup>th</sup>  
 24 S. N. line Stevenson  
 76 E of 6<sup>th</sup> St.  
 21 N. Stevenson St.  
 44 W of 6<sup>th</sup> St.  
 163 S of market  
 124 E of 6<sup>th</sup>  
 25 1/2 E of 6<sup>th</sup>  
 27 E of 6<sup>th</sup>  
 28 1/2 E of 6<sup>th</sup>  
 167 S of 7<sup>th</sup>  
 73 1/2 N of 6<sup>th</sup>  
 74 N of 6<sup>th</sup>  
 80 N of 6<sup>th</sup>  
 72 1/2 N of 6<sup>th</sup>  
 73 N of 6<sup>th</sup>  
 30 N. Hubbel  
 24 N. of Doula.  
 49 W. of 6<sup>th</sup> St.  
 18 S. N. line Yuma  
 98 S of Berry.  
 2 W. of 6<sup>th</sup> St.  
 28 N. of West Elida St.  
 21 N. of Stevenson  
 58 S. C. line

52  
 38  
 58  
 127  
 0 1/2  
 3  
 8  
 2  
 4  
 310.  
 231  
 86.  
 136.  
 356.  
 20.  
 341  
 122  
 38

Sixth St

Street

DATE	NAME	WATER No	STREET No	LOCATION.	CORPORATION STOP.		STOP COCK.		LEAD PIPE.		IRON PIPE.	
					No.	Size.	No.	Size.	Size.	Feet.	Size.	Feet.
	Mr L. P. Smith	71892	314	Mr J. 93 J. Tolson	1	1/2	1	5/8	3/4	5/8	9	5-60
	Mr J. Marshall	76857		1. E. Clementina	1	1/2	1	1/2	3/4	1/2	6	5-80
	Mr J. Marshall	71887	263	1. E. Clementina	1	1/2	1	1/2	3/4	1/2	6	5-80
	Feb 4/02 F. Pritchard	76860	55-6		1	1/2	1	3/4	5/8	5/8	9	4-4
	Aug 10/02 Somers & Co.	71915	573	E.D. bet. Bryant & Brauman	1	1/2 + 5/8	1	5/8 + 3/4	5/8	5/8	11.	4-8
	10/02 Gustave Mann	76862	211.		1	1/2	1	3/4	5/8	5/8	7.	4-8
	10/02 Charles Salcinige	76863	561.		1	1/2	1	3/4	5/8	5/8	11.	4-8
	Jan. 5/03 J. Maloney	79206	123 1/2	up.								
MAR 9 - 1903	(Change)	71932	89-8	See page 2127 rept 10/10 New Trip								
MAR 9 - 1903	( )	89991.										
MAY 7 - 1903	CHANGE	76856	327.	Elevator 2" S.C.								
SEP 14 1903	CHANGE	79207.	7.	(on fire neck)	1	1/2	1	1/2	1/2	1/2	9	4-8
MAR 12 1904	M. Bloom	79208	234									
Feb 1904		79209	1000	See page 2127 rept 10/10 New Trip								
		71916										
		79210	501									
		71917										
		79211	573									
Feb. 13 1905	M. Siminoff	71830	39	E/S 25 Say Stevenson	1	5/8	1	3/4	5/8	5/8	8	3/4
May 20 05	City & County Bank	79213		S. E. Stevenson	1	1/2	1	3/4	5/8	5/8	7	3/4
Sept 18 1901	C. Curtin	71846	28	DEC 7 1905	1	1/2	1	3/4	5/8	5/8	6	4
Dec. 9 05	Hale Bros. Inc.	#7	fire pipe	A. E. Stevenson					4" GATE		4	6
Dec 9 05	do	9	Battery of meters	do					2" S.C.		2	
Dec 9 05	do	2	for	do					2" "			
Dec 9 05	do	1	Sprinklers	do					2" "			
Dec 9 05	do	2		do					2" "			
Feb. 6 1906	Southern Pacific Co.	71928	stack Corrols for RR	A. Berry	1	5/8	1	5/8	3/4	5/8	8	
Dec 25 1902	Sullivan Estate	79201	50									
Aug 25 1902	Sullivan Estate	79202	52									
Dec 11 1870	Sullivan Estate	79203	54									
Dec 26 1902	Sullivan Estate	79204	56									
Dec 20 1902	Sullivan Estate	79205	58									
		19875										
June 06	Somers Co.	71936		N. W. cor. Hubbel	1	1/2	1	1/2	5/8	5/8	8	
June 24 06	Levi Straus & Co	79217		N. W. 6th & South	1	5/8	1	3/4	5/8	5/8	10	
July 25/06	J. H. Holgers	71897		N. W. Harrison	1	3/8	1	1/2	1/2	1/2	8	
July 21/06	Louis Meyers.	71941		Opp. Yuma.	1	1/2	1	1/2	1/2	1/2	2	1/2
July 16/06	H. W. Ball	71930	808-10	W.S. 90, S. Berry.	1	1/2	1	1/2	3/4	1/2	8	
July 13/06	Anglo American Grocery	71940		6th & Yuma					2	3/4		3/4
July 13/06	Ulman Seeligson & Brown	71938	1235	N. W. 6th & West Eldorado	1	5/8	1	5/8	3/4	5/8	10.	
July 1/06		71912	16.		1	1/2	1	1/2	1/2	1/2	8.	
July 15/06	Pacific Lumber Co.	71935		E. S. opp Irwin	1	5/8	1	3/4	5/8	5/8	2	3/4

# Service Pipe Record.

## DIRECTION OF TAP.

722	< 261 S of Bryant E of N line bldg	77 of E line St.	< 52 of N line bldg > 261 S of Bryant
21	24 S of N line St	26 E of N line St	66 N of 6 <sup>th</sup> St.
24	24 " " " "	23 " " " "	69 " " " "
23	24 " " " "	24 " " " "	68 " " " "
22	24 " " " "	25 " " " "	67 " " " "
77	26 E of N line St	<del>21</del> N of S line lot	<del>50</del> S of N line bldg
46	23 E of N line St	on N line Hubbell St	
	11 S. N. " Stevenson	38 E. W. line lot	37 W. 6 <sup>th</sup>
88	27 26 W. E. line St	6 N. D. " "	32 N. Natoma 6" Main
74	25 E. W line St.	8. D. N. " "	67 N. Jessie 12" Main
75	25 " " " "	9 " " " "	66 " " " 12" Main
52	25 W. of E. line St.	7 S. of N. line lot	91 S. of Howard 6" Main
91	21 W. of E. line St. (dix. Ave.)	11 N. of S. line St lot	311 N. of J. " 8" Main
	26 W. of E line 6 <sup>th</sup>		90 S. Howard.
37	27 N of E line of Street	41 S of N line of lot	65 N of Howard 6" main
38	27 " " " "	20 " " " "	43 " " " "
85	25 E. W. " " "	6 " " " "	66 " " " "
54	25 E. W. Line St	22 N. S. Line Lot.	58 S. of Jessie 12" Main
13	25 E. W. Line. St	10 N. S. Line Lot.	71 S of Jessie 15" main
44	26 E. of W line of Street	2 N. of S. line of lot	43 S. of Natoma.
569	25 E. W. Line St.	1 N. S. Line Lot.	104 S. of Minner
654	27 W. E. Line St	36 S. N. Line Lot.	56 S. of Minner 6" Main
255	23 E. W. Line St		53 N. of Perry 10" Main
690	26 E. W. line St		" " of Hubbell 13" Main
926	24 E. N. line St	32 S of N line lot	40 N of Howard. 12" Main
43	23 N E line St	12 N S line lot	79 S of Market
612	27- S of N line Howard	00 S of 6 <sup>th</sup> St.	
762	25 E. W. line 6 <sup>th</sup>		1 N of N line Hubbell
796	24 " " " St	50 N S line lot	60 S of Market
909	25 " " " "	22 " " " "	54 N. " Schama
1602	20 " " " "		200 S Perry
6851	25 " " " "		32 N of Howard
1776	25 " " " "		59 S. Howard
1413	24 " " " "		31 N. " do "
777	21 S N line Chelmsford		80 E. " " "
7848	24 E. N. Line St.		25 S. Jessie St
7849	24 " " " "		26 S. Jessie "
8633	25 " " " "		54 S. Blumson
8817	25 " " " "		69 S. Howard
9142	17 " " " "		195 197 S. B. "



# Service Pipe Record.

## DIRECTION OF TAP.

21 N of S line St	3 N of E line Lot	97 E of Tennessee
20 N of S line St	2 E of W line lot	63 E of Tennessee
24 E of W line Tennessee		68 N of Maine
19 N of S line St	11 E of W line lot	61 E of Minnesota
19 N of S line St	5 E of W line lot	20 E of Minnesota
19 N of S line St	30 N of E line Lot	5 E of Minnesota
21 E of W line Minnesota		11 N of St. ...
22 E of N line Minnesota	106 S. N. line Lot.	46 E of Indiana
20 S of N line St		67 E of Iowa
20 N of S line St	53 N of E line Lot	53 E of Iowa
20 E of N line St	5 N of E line Lot	76 E of Iowa
25 E of N line Mississippi	49 N of S line Lot	126 - E of N of ...
22 NE		15 S of N line ...
20 E of W line Mariposa	80 S of 18th	58 N of Poland
20 E of W line Harrison	97 S of N line Lot	56 N of S line ...
23 E of N line Florida		27 N of S line ...
23 E of N line Mississippi	9 S of N line 18th	384 S of ...
19 E of W line <sup>Deering</sup> ...	15 S of N line 18th	200 E of ...
20 S of N line St.	5 W of E line lot	20 E of W. Harrison
20 S of N line St.	77 W of E line Lot.	58 ...
23 S of N line St.	21 ...	66 ...
20 ...	21 ...	284 ...
31 M S	9 ...	
20 8 M	2 ...	

12 S S line Pool

23 N/N line Tunnel

4 W line

53764

DATE	NAME	WATER NO.	STREET NO.	LOCATION.	CORPORATION STOP.		STOP COCK.		LEAD PIPE.		IRON PIPE.	
					No.	Size.	No.	Size.	Size.	Feet.	Size.	Feet.
		26702	22337	610-1/2								
		26793	22332	612-1/2								
		26794	22333	614-18	U. O. Tenn							
	Sam Lee	26764	22330	209	20. Below for Water No. 7	1	1/2		1/2			
	John Moorey	26765	22337	723-5		1	1/2		1/2			
	John Moorey	26766	22336		U. O. Minnesota							
	R. Boelscher	26796	22338	560	MAY 10 1905	1	1/2		1/2			
	R. H. Turner	26767	22340		do							
	Wm. Fleming	26768	22339		U. O. Indiana	1	1/2	1	1/2	1/2	36	
	Geo. O'Connell	26769	22341	820	do	1	1/2	1	1/2	1/2	8	
	E. B. Ryan, Apt	26799	22342	919	do	1	1/2	1	1/2	1/2	12	
	Thos. Roberts	26803	22343		Miss. Miss							
	Las. Christy	26801	22344	1724-6	do							
	Wm. J. Anderson	26832	22349	3004	do							
	D. Brummond	26833	22348		do							
	Union Brewing Co	26834	22334	2840	do							
	C. Reid	44575			do							
	T. Kaunitz				do							
May 22	06 Thomas Swales	27103	(4810)		(Now 10 Downing)	1	1/2	1	3/4			3/4
May 22	06 J. T. Kiefer	27088			St. 256 E. Danvers	1	1/2	1	3/4	5/8	2	3/4
June 3	06 Jas. W. Fay	26873			St. 200 E. Guerrero	1	5/8	1	3/4			
June 4	06 Scherzinger + Bender	27018				1	1/2	1	1/2			10
Oct 24	Isabella + Bacton	30818	4242					2	1/2	1/2		23
	J. Dramebeck	26816	2128		M. S. 50 - B Vermont	1	1/2	1	1/2	1/2		11
	B. A. Schrier		3952									

Sept 4<sup>th</sup> 27 Park Commis. 115137

Skyline Blvd -  
at S end of Pool 3/4 service Sept. 7/27

# Service Pipe Record.

## DIRECTION OF TAP.

23 S of N line St.		3 W of E line
23 S of A line St.		76 E of Kansas
23 S of A line St.		102 E of Thome
23 S of A line St.		18 W of E. <del>Adcock</del>
24 E of A line Rhode Is	47 N of S line Lot	55 S of Rhode Is
20 N of E line St	12 N of S line lot	213 S of Lot
20 E " " " "	12 S " " " "	61 N Clement
20 W " E " " "	23 N " " " "	302 S of Lot
20 N of S L " " "	37 N of S line lot	176 W line 23 <sup>rd</sup> Ave
20 E of W " " "	3 " " " " "	296 S of Lake
18 <sup>20</sup> " " " " "	8 " " " " "	197 " " " "
18 <sup>20</sup> " " " " "	5 " " " " "	261 " " " "
20 <sup>20</sup> " " " " "	10 S. W. " " "	268 " " " "
20 <sup>20</sup> " " " " "	21 N. S. " " "	198 " " " "
20 E. W. " " "	13 " " " " "	146 " " " "
20 " W. E. " " "	13 " " " " "	265 W " " "
20 N. E. " " "	9 " " " " "	103 S. S. " " "
20 E. " " " " "	14 " " " " "	285 " " " "
32 <sup>20</sup> W. E. " " "	14 " " " " "	312 " " " "
20 E. W. " " "	23 76 S Kings Lot	238 W " " "
20 E. A. Pine St.	4 S W " " "	216 S " Lake
20 N. E. line St	24 N S " " "	110 " " " "
19 <sup>20</sup> " " " " "	8 " " " " "	111 " " " "
20 " " " " "	15 " " " " "	287 " " Lake
18 <sup>20</sup> " " " " "	16 S W " " "	127 S California
21 " " " " "	On W L " " "	247 N. a
20 <sup>19</sup> " " " " "	2 N S " " "	274 N. 15 <sup>th</sup> Ballou
20 <sup>20</sup> W. E. " " "	8 " " " " "	117 S. Gray
20 <sup>20</sup> E. W. " " "	1 " " " " "	185 " " a.
19 <sup>20</sup> W. E. " " "	1 S W " " "	235 N Gray
19 <sup>20</sup> W. E. " " "	46 N S " " "	302 S S.
18 <sup>20</sup> W. E. " " "	2 W E " " "	149 S S.
21 S W " " "	13 S W " " "	148 S S.
20 <sup>20</sup> E. W. " " "	18 " " " " "	117 S. a.
20 " " " " "	2 W S " " "	224 " " "
18 <sup>20</sup> W. E. " " "	20 " " " " "	226 <sup>228</sup> " " de.
20 " " " " "	20 " " " " "	103 " " de.
19 <sup>20</sup> W. E. " " "	20 " " " " "	104 " " "
19 <sup>20</sup> W. E. " " "	20 " " " " "	156 E Diamond
19 <sup>20</sup> W. E. " " "	20 " " " " "	291 " " "
19 <sup>20</sup> W. E. " " "	20 " " " " "	272 N. S.
19 <sup>20</sup> W. E. " " "	20 " " " " "	107 Clement
19 <sup>20</sup> W. E. " " "	20 " " " " "	223 S. a.
19 <sup>20</sup> W. E. " " "	20 " " " " "	30 " " "
19 <sup>20</sup> W. E. " " "	20 " " " " "	209 " " "
19 <sup>20</sup> W. E. " " "	20 " " " " "	205 " " "

DATE	NAME	WATER No.	STREET No.	LOCATION.	CORPORATION STOP.		STOP COCK.		LEAD PIPE.		IRON PIPE.	
					No.	Size.	No.	Size.	Size.	Feet.	Size.	Feet.
		46697		S E Kansas								
	B. Broughton	83425	2309									
	R. Brown	80964	2319									
	Emmabus Lake	80989		W. St. Utah + Nebraska	1/2	1/2	3/4	5/8	4 3/4	36		
	P. Anderson	80953		S E Rhode Island								
				Twenty Third Ave								
April 19/10	J. Quinn	80978		E. 200 S. Pt. Lots	1/2 x 1/2	1/2	1/2	1/2	1 1/2 - 5	5144		
" 11/10	J. Eisenbach	80976	286	" 50 W. Clement	1/2	1/2	1/2	1/2	1 1/2 - 36	545		
May 7/10	J. Torredor	80979	423	W. 300 S. Pt. Lots	1/2 x 1/2	1/2	1/2	1/2	1 1/2 - 36	538		
" 26/10	Oscar Heyman + Bro			" " " " 2" Connection					2 - 30	581		
July 19/10	Heisbein	80935	146	E. 245 S. Lake	1/2	1/2	1/2	1/2	2 1/2 - 36	624		
Aug 3/10	Wm. Van Herick	80931	131	W. S. 145 S. Lake	1/2	1/2	1/2	1/2	1 1/2 - 7	634		
Aug 18/10	O. Newman + Bro	80934	1441	" " 250 S. "A"	1/2	1/2	1/2	1/2	1 1/2 - 6	642		
Aug 18/10	do do	80933	1231	" " 175 " "A"	1/2	1/2	1/2	1/2	1 1/2 - 5	642		
Aug 20/10	Mrs. H. C. Coburn	80932	452	W. S. 250 W. A.	1/2	1/2	1/2	1/2	1 1/2 - 6	640		
Oct 17/10	F. G. Bradford	88211	1323	" 100 S. J.	1/2 x 1/2	1/2	1/2	1/2	2 1/2 - 5	686		
" 20/10	M. Treston	88210	1351	" 300 " J.	1/2 x 3/4	1/2	1/2	1/2	1 1/2 - 6	680		
Nov 7/10	M. High	88212	561	" 200 W. B.	1/2 x 3/4	1/2	1/2	1/2	2 1/2 - 116	720		
Dec 10/10	B. J. Harper	88213	135	" 200 S. Lake	1/2	1/2	1/2	1/2	1 1/2 - 6	74		
Jan 16/11	A. Cooney	88214	1410	E. 100 S. J.	2 x 3/4	1 3/4	3/4	3/4	1 1/4 - 20	75		
Feb 14/11	A. E. Gibson	88215	143	W. S. 250 S. Lake	1/2 Service							
Mar 17/11	J. Jones	88216		E. S. 125 S. California.	1/2	1/2	1/2	1/2	1/2	Service		
" 20	E. M. Hendly	88219	451	W. S. 350 S. Pt. Lebas	1/2							
Apr 8	R. H. Mills	88217	554	E. S. 325 S. A.					1/2	Service		
" 26	T. J. Holly	88218		W. S. 175 " Geary					1/2	"		
June 3	Geo. A. Rosengquist	88220	531	" 175 " a.					1/2	"		
Sept 7	M. F. Osgood	88221	338	E. S. W. Geary					1/2	"		
Oct 9	Miss E. Gould	88222	2450	" 300 S. J. St.					3/4	"		
Nov 8	J. B. Shroyer	88506		E. S. 125 " J.					3/4	"		
Dec 4	O. J. Smith	88223		" 100 " a.					3/4	"		
" 18	Oscar Heyman + Bro.	88224		" 200 " H.					3/4	"		
" "	do.	88225		" 225 " "					3/4	"		
Feb 7 1912	G. E. Blanchard	88507		W. S. 100 " "	1/2				1/2	"		
" "	D. Malomburg			W. S. 405 W. Castro	1/2				3/4	"		
" 30	Harry L. Cook	88508		W. S. 300 W. J.	1/2				3/4	"		
May 29	G. B. Schmitt	88511		" 100 W. Clement					5/4	"		
June 10	Joseph Murphy	88509		" 200 S. a.					3/4	"		
" 24	A. Jagrov	88510		W. S. 25 S. a.					3/4	"		
" "	P. de la Torre	88512		" 200 S. J.					3/4	"		

# Service Pipe Record.

## DIRECTION OF TAP.

14 S/N	29 W/E	185 W Castro
14 S/N	5 W/E	787 W Castro
<p>20.00 20 E of W line Douglas 14 E of N line Douglas 16 S of A line St 16 14 S/N 20 W of S line Park St</p>	<p>E of W line lot 139 22 W of E line lot 15 1/2 E/W</p>	<p>352 1/2 of 17th E of Douglas 2240 E 22 W of E line 745 W Castro</p>
14 S/N	5 E/W	624 W Castro
<p>14 S/N 14 S/N 14 S/N</p>	<p>15 E of W line lot E of S line lot E of W line lot 1 W/E</p>	<p>363 345 W Castro 505 W of Castro 506 774 W Castro 150 W of Douglas 78 E of Douglas 433</p>
<p>14 S/N 14 S/N 29 S of N line Douglas 20 E of N line Douglas</p>	<p>150 E of W line lot 17 N of E line lot 40 N of E line Douglas</p>	<p>150 W of Douglas 78 E of Douglas 433</p>
<p>16 S of N line - St</p>	<p>14 E of W line lot</p>	<p>31 W of Douglas</p>
<p>14 S/N 14 S/N 14 S/N</p>	<p>37 E of W line lot 14 S of E line lot W. E. line lot 5 W/E</p>	<p>154 E of Douglas 376 67 N of lower Tanager 925 W 289 E of Douglas Castro 569 497 W of Castro 712 E of Douglas</p>
<p>14 S/N 16 N of S line of State St 16 N of S line of State St 16 N of S line of State St</p>	<p>35 W. line of lot 735 E Douglas 27 E of W line of lot 1 E of W line of lot</p>	<p>584 E of Douglas 995 W of Castro 500 E of Douglas 856 W of Castro 326 E of Douglas</p>
<p>14 S/N 14 S/N</p>	<p>3 E of W line lot 2 E of S line lot</p>	<p>36 N of Clara Ave 677 E of Douglas 297 E 344 W of Clara Ave 349 W of Clara Ave 325 W of Clara Ave</p>
<p>16 N. S. line St 16 S. S. " 14 S/N 16 S. S. " 14 S/N 16 S. S. " 14 S/N 16 S. S. " 14 S/N</p>	<p>63 W. E. " lot 3 E. W. " 11 E/W 87 12 W. E. " " 1 E. W. " "</p>	<p>341 N. of Castro 1 1/2 Main 219 E. La Vant 3/4 Main 260 N. of Castro 1 1/2 Main 244 N. of Castro 2 Main 221 N. of Castro 3 Main 287 N. of Castro Main 185</p>
<p>13 N. of S. line St 14 S/N 14 S/N 14 S/N 14 S/N 14 S/N 14 S/N 14 S/N 14 S/N 14 S/N 14 S/N 14 S/N</p>	<p>13 E of N. line lot 1 N. of E. line lot 14 E of N. line lot 12 E of N. line lot 17 E of N. line lot 11 E of N. line lot 13 E of N. line lot 5 W/E E of N. line lot 5 E of N. line lot 15 W/E E. W.</p>	<p>755 E. La Vant 260 N. of Castro 1 1/2 Main 244 N. of Castro 2 Main 221 N. of Castro 3 Main 287 N. of Castro Main 185</p>



# Service Pipe Record.

## DIRECTION OF TAP.

~~24~~ E of W line East  
~~13~~ N of S line St.  
 13 S of S line St  
 13 N of S line St  
~~13~~ N of S line St.  
 13 S of S line St.  
~~13~~ N of S line St.  
~~13~~ S of S line St.  
 14 N of S line St.  
 14 N of S line St.  
 14 S of S line St.  
 15 S of S line St.  
 15 S of S line St.  
~~15~~ N of S line St.  
 16 S of S line St.  
 10 N of S line Commercial  
~~15~~ N of S line St.  
~~15~~ N of S line St.  
 15 N of S line St.  
 15 S of S line St.  
 15 S of S line St.  
 15 S of S line St.  
 15 N of S line St.  
 12 N of S line Com.  
 16 N of S line Com.  
~~16~~ N of S line Sacto  
 16 N of S line St.  
 16 N of S line St.  
~~16~~ N of S line St.  
 16 S of S line St.  
 16 N of S line St.  
 16 N of S line St.  
 16 N of S line St.  
 16 N of S line St.  
 16 N of S line St.  
 16 N of S line St.  
 16 N of S line St.  
 16 N of S line St.  
 16 N of S line St.  
 20 S of S line St.

77 S of Com.  
 14 N of E line Lot  
 4 E of W line Lot  
 33 W of E line Lot  
 24 S of W line Lot  
 15 E of W line Lot  
 1 W of S line Lot  
 26 E of W line Lot  
 5 S of W line Lot  
 6 E of W line Lot  
 On S line of B  
~~17~~ W of E line Lot  
 2 W of E line Lot  
 16 W.E. line B.  
~~11~~ S of W line Lot  
 15 W of E line Lot  
 15 E of W line Lot  
 1 W of E line Lot  
 3 W of E line Lot  
~~14~~ S of W line Lot  
 2 W of E line Lot  
 8 W of E line Lot  
 6 E of W line Lot  
 On W of E line Lot  
 2 E of W line Lot  
 2 E of W line Lot  
 3 W of E line Lot  
 2 E of W line Lot  
 3 W of E line Lot  
 2 E of W line Lot  
 3 W of E line Lot

~~497~~ 20 E of Drum  
~~498~~ E of Drum  
~~496~~ E of Drum  
~~497~~ E of Drum  
~~497~~ E of Drum  
~~379~~ E of Drum  
~~436~~ E of Drum  
~~379~~ E of Drum  
~~497~~ E of Drum  
 349 E of Drum  
 251 E of Drum  
 251 E of Drum  
 180 E of Drum  
 160 E of Drum  
 153 E of Drum  
 153 E of Drum  
 30 E of Drum  
~~98~~ E of Drum  
~~50~~ E of Drum  
~~48~~ E of Drum  
~~48~~ W of Drum  
~~56~~ W of Drum  
 33 W of Drum  
 51 W of Drum  
 86 W of Drum  
 102 W of Drum  
 124 W of Drum  
~~85~~ W of Drum  
~~85~~ W of Drum  
 99 W of Drum  
 86 W of Drum  
~~91~~ W of Drum  
~~100~~ W of Drum  
 120 W of Drum  
 104 E of Drum  
~~101~~ E of Drum  
~~101~~ E of Drum  
 62 E of Drum  
 108 E of Drum  
 75 E of Drum  
 80 E of Drum  
 75 E of Drum

Street

CORPORATION STOP. STOP COCK. LEAD PIPE. IRON PIPE.

No. Size. No. Size. Size. Feet. Size. Feet.

NAME WATER NO. STREET NO. LOCATION.

NAME	WATER NO.	STREET NO.	LOCATION	STOP COCK	LEAD PIPE	IRON PIPE			
NAME	WATER NO.	STREET NO.	LOCATION	No.	Size.	Size.	Feet.	Size.	Feet.
	7360	6	Repaired Sept 15-1917					3/8	Blake Bon
	<del>73602</del>	8							
	73603	10	Oct 99 (6)		1 1/2	1/2	3		
	73604	12	at June 1917		1 1/2	1/2	33		
	73604	15	" June 1917		1 1/2	1/2	33		
	73606	18	No. 2 - 08			5/8	32		
	73609	22	No. 2 - 08			1 1/2	32		
	73607	14							
	73610	30							
	73612	46							
	73616	68-70							
	73617	42	Not Main's May 11/95						
	73619	74-8							
	73617		AUG 1 1905						
	73618	16							
	73618	81-97							
	73670	81	Commercial						
	73676	102	Retaf May 17/18		1"	perme			
	73677	42 1/2							
	73673	98							
	73674	100-67							
	73675	161							
	73676	163	Ch. February 20th 03.						
	73676	108	Ch. February 20th 03.						
	74127	119							
	73677	118							
	73678	108							
	39296	107-9	St. Paris						
	73679	204							
	73679	206-12							
	73630	207							
	73637	245-7	St. Paris Nov. 25/01 (C)						
	73637	211						5/8	9
	73636	214							
	73638	216	Nov. 25/01 (C) JUN 17 1903					5/8	20
	73637	217						5/8	25
	73639	221	Nov. 25/01 (C)					1/2	8
	73639	222							
	73640	223							
	73641	224							

# Service Pipe Record.

## DIRECTION OF TAP.

20	N	of S line St	17	E	of W line lot	<del>72</del> 12	W	of Front
20	N	of S line St	3	N	of E line Lot	<del>106</del> 106	W	of Front
20	N	of S line St	<del>2</del>	<del>E</del>	<del>of W line lot</del>	<del>90</del> 90	W	of Front -
20	N	of S line Commercial	3	E	of W line B	123	E	of Battery
20	N	of S line St	2	W	of E line lot	110	W	of Front
new tap 20	N	of S line St	10	E	of W line lot	105	E	of Battery
3.0. 20	N	of S line St	8	E	of W line lot	100	E	of Battery
20	N	of S line St	2	W	of E line lot	126	E	of Battery
22	N	of S line Commercial				86	E	of Battery
18	N	of S line St				71	W	of Front
20	N	of S line St	4 1/2	W	of E line B	91	E	of Battery
20	N	of S line St	19	E	of W line lot	65	E	of Battery
19	N	of S line St	14	W	of E line lot	106	W	of Battery
19	N	of S line St	15	W	of E line lot	107	W	of Battery
19	N	of S line St	18	E	of W line lot	154	E	of Sanson
18	N	of S line St	34	W	of E line lot	152	W	of Sanson
18	N	of S line St	36	W	of E line lot	127	W	of Sanson
19	N	of S line St	26	E	of W line lot	114	E	of Sanson
19	N	of S line St	22	W	of E line lot	78	E	of Sanson
19	N	of S line St	10	E	of W line lot	73	E	of Sanson
19	N	of S line St	14	W	of E line lot	72	E	of Sanson
19	N	of S line St	15	W	of E line lot	66	E	of Sanson
19	N	of S line St	22	W	of E line lot	90	E	of Sanson
19	N	of S line St	20	E	of W line lot	106	W	of Sanson
16 1/2	N	of S line St	5	N	of E line Lot			
17	N	of S line St	18	E	of W line 513			
17	N	of S line St	2	E	of W line lot	117	W	of Sanson
17	N	of S line St	<del>2</del>	<del>W</del>	<del>of E line lot</del>	59	E	of Reedesdorf
17	N	of S line St		on	E line lot	125	W	of Sanson
17	N	of S line St	3	W	of E line lot	124	W	of Sanson
16	N	of S line St	4	W	of E line lot	18	E	of Reedesdorf
17	N	of S line St	1	W	of E line lot	115	E	of Reedesdorf
16	N	of S line St	3	W	of E line lot	8	W	of Reedesdorf
17	N	of S line St	1	E	of W line lot	120	E	of Sanson
16	N	of S line St	12	E	of W line lot	114	W	of Sanson
16	N	of S line St	1	W	of E line lot	57	W	of Reedesdorf
16	N	of S line St	3	W	of E line lot	105	E	of Sanson
16	N	of S line St	5	E	of W line lot	45	E	of Sanson
16	N	of S line St	2	E	of W line lot	64	E	of Sanson
16	N	of S line St	1	E	of W line lot	62	E	of Sanson
17	N	of S line St	22	E	of W line lot	19	E	of Sanson
16	N	of S line St	6	W	of E line lot	114	W	of Sanson
18	N	of S line St	4	W	of E line lot			

San Francisco

Street

DATE.	NAME.	WATER NO.	STREET NO.	LOCATION.	CORPORATION STOP.		STOP COCK.		LEAD PIPE.		IRON PIPE.	
					No.	Size.	No.	Size.	Size.	Feet.	Size.	Feet.
July 1893	Bois Laires	66193	73647									
June 1893	W. Linden	65623	73644	Retap 11/8/27				3/4	service			R714
June 1893	Sam Staras	65624	73645									
Oct 1893	W. Hoffman Co		73646									
May 1894	Jos W. [unclear]		73647									
May 1894	W. Booth	65625	73648					1/2	1	1/2	1/2	25
June 1894	Key Sahlberg		73649	Aug 1-1908. gave Tap for da 3/8-5.0								
June 1894	Chas. Blum		73650									
Aug 1894	W. J. Briant		73651									Elevator"
	W. Bernin Bros		73652									
	W. J. Steinhart		73653									
	Mabel Treadwell	65626	73654									
	Mabel Treadwell	65627	73655									
	Rosenbaum Co.		73656									1/2
Aug 1894	Chas. Ross	65628	73657									5/8 26
April 1896	Klein Co		73658	JAN 16 1904								
Jan 1894	J. W. Murphy Co.		73659	Nov. 25/01 (C)								1/2 25
Aug 1894	Griffith's Malt Co		73660	Nov. 25/01 (C)								
Dec 1894	M. Senado Co		73661									
Nov 1894	Hells Bros		73662									
Mar 1898	Pragemann	65629	73663									1 2"
Apr 1899	W. J. [unclear]	65630	73664									"Elevator"
May 1894	Barron		73665									
	A. J. Plate	65631	73666									
May 1896	Ed. Spear Co		73667									
	A. Somers		73668									1 2"
	Lo Anduran Co		73669									
Aug 1894	Louis Gamber	65632	73670									
June 1894	Luce	65633	73671									
July 1894	Samuel [unclear]	65634	73672									
Jan 1894	Parrott		73673									
	H. M. Blumens	65635	73674									
	B. [unclear]		73675									
Jan 1898	H. J. [unclear]		73676									
Jan 1898	H. J. Jorgensen	65636	73677									
Jan 1898	E. Cameron		73678									
Nov 1898	[unclear]		73679									
Nov 1898	[unclear]		73680									
Nov 1898	[unclear]		73681									
Nov 1898	[unclear]		73682									
Nov 1898	[unclear]		73683									
Nov 1898	[unclear]		73684									

W. S. [unclear]

# Service Pipe Record.

## DIRECTION OF TAP.

18	N	of	S	line	St.	4	W	of	E	line	lot	73	W	of	Montgomery		
18	N	of	S	line	St.	1	E	of	E	line	of	lot	91	W	of	Montgomery	
18	N	of	S	line	St.	On	W	of	E	line	lot		90	W	of	Montgomery	
18	N	of	S	line	St.	7	E	of	W	line	lot		124	E	of	Wick	
18	N	of	S	line	St.	2	E	of	E	line	of	lot	111	W	of	Montgomery	
18	N	of	S	line	St.	20	W	of	E	line	lot		108	E	of	Wick	
18	N	of	S	line	St.	7	W	of	E	line	lot		127	E	of	Wick	
18	N	of	S	line	St.	2	W	of	W	line	lot		53	E	of	Wick	
18	N	of	S	line	St.	7	W	of	E	line	lot		105	E	of	Wick	
18	N	of	S	line	St.	3	E	of	W	line	lot		71	E	of	Wick	
18	N	of	S	line	St.	24	E	of	E	line	lot		45	E	of	Wick	
18	N	of	S	line	St.	16	W	of	E	line	lot		43	E	of	Wick	
18	N	of	S	line	St.	2	E	of	W	line	lot		39	E	of	Wick	
13	N	of	S	line	Conn	2	E	of	W	line	lot		111	E	of	Kearney	
8	N	of	S	line	Nebb								46	S	of	Wick	
18	N	of	S	line	St.	6	W	of	E	line	lot		7	E	of	Wick	
18	N	of	S	line	St.	6	W	of	E	line	lot		19	E	of	Wick	
18	N	of	S	line	St.	15	E	of	W	line	lot		28	E	of	Wick	
18	N	of	S	line	St.	16	E	of	W	line	lot		95	E	of	Wick	
18	N	of	S	line	St.	21	W	of	E	line	lot		18	W	of	Wick	
18	N	of	S	line	St.	8	E	of	W	line	lot		73	E	of	Kearney	
18	N	of	S	line	St.	6	W	of	E	line	lot		40	E	of	Kearney	
18	N	of	S	line	St.	6	W	of	E	line	lot		47	E	of	Kearney	
18	N	of	S	line	St.	7	E	of	W	line	lot		37	28	E	of	Kearney
18	N	of	S	line	St.	11	W	of	E	line	lot		21	E	of	Kearney	
21	N	of	S	line	St.	11	E	of	W	line	lot		50	W	of	Kearney	
21	N	of	S	line	St.	10	W	of	E	line	lot		54	W	of	Kearney	
21	N	of	S	line	St.	10	W	of	E	line	lot		71	W	of	Kearney	
21	N	of	S	line	St.	7	E	of	W	line	lot		80	W	of	Kearney	
21	N	of	S	line	St.	10	E	of	W	line	lot		98	W	of	Kearney	
21	N	of	S	line	St.	13	W	of	E	line	lot		94	W	of	Kearney	
21	N	of	S	line	St.	9	W	of	E	line	lot		117	W	of	Kearney	
21	N	of	S	line	St.	2	E	of	W	line	lot		123	W	of	Kearney	
21	N	of	S	line	St.	10	W	of	E	line	lot		150	W	of	Kearney	
21	N	of	S	line	St.	10	W	of	E	line	lot		159	W	of	Kearney	
21	N	of	S	line	St.	11	W	of	E	line	lot		142	W	of	Kearney	
21	N	of	S	line	St.	22	E	of	W	line	lot		177	E	of	Kearney	
21	N	of	S	line	St.	20	W	of	E	line	lot		104	W	of	Kearney	
21	N	of	S	line	St.	2	E	of	W	line	lot		159	E	of	Kearney	
21	N	of	S	line	St.	2	E	of	W	line	lot		223	E	of	Kearney	
21	N	of	S	line	St.	7	W	of	E	line	lot		155	E	of	Kearney	
21	N	of	S	line	St.	7	W	of	E	line	lot		131	E	of	Kearney	
21	N	of	S	line	St.	7	W	of	E	line	lot		120	E	of	Kearney	

Continued

Street

NAME	WATER No	STREET No.	LOCATION.	CORPORATION STOP.		STOP COCK.		LEAD PIPE.		IRON PIPE.	
				No.	Size.	No.	Size.	Size.	Feet.	Size.	Feet.
W. R. Pratt	73673	609-11									
W. R. Pratt	73675	611									
W. R. Pratt	73676	615	Retap 1/20/32	3/4							
W. R. Pratt	73677	620									
W. R. Pratt	73678	617-21									
W. R. Pratt	73679	618-20									
W. R. Pratt	73680	645									
W. R. Pratt	73681	638-46									
W. R. Pratt	73691	626									
W. R. Pratt	73693	648									
W. R. Pratt	73692	620									
W. R. Pratt	73694	664									
W. R. Pratt	73695	659									
W. R. Pratt	73696	636	Stand water to used for #647								
W. R. Pratt	73697	666									
W. R. Pratt	73698	674-6	Relief stop								
W. R. Pratt	73699	667-9									
W. R. Pratt	73700	622-6									
W. R. Pratt	73701	675-79									
W. R. Pratt	73702	667									
W. R. Pratt	73703	667									
W. R. Pratt	73704	668									
W. R. Pratt	73705	668									
W. R. Pratt	73706	668									
W. R. Pratt	73707	668									
W. R. Pratt	73708	668									
W. R. Pratt	73709	668									
W. R. Pratt	73710	668									
W. R. Pratt	73711	668									
W. R. Pratt	73712	668									
W. R. Pratt	73713	668									
W. R. Pratt	73714	668									
W. R. Pratt	73715	668									
W. R. Pratt	73716	668									
W. R. Pratt	73717	668									
W. R. Pratt	73718	668									
W. R. Pratt	73719	668									
W. R. Pratt	73720	668									
W. R. Pratt	73721	668									
W. R. Pratt	73722	668									
W. R. Pratt	73723	668									
W. R. Pratt	73724	668									
W. R. Pratt	73725	668									
W. R. Pratt	73726	668									
W. R. Pratt	73727	668									
W. R. Pratt	73728	668									
W. R. Pratt	73729	668									
W. R. Pratt	73730	668									

# Service Pipe Record.

## DIRECTION OF TAP.

21	N. of S. line St.	4	E. of N. line Lot	109	E. of Dupont
21	N. of S. line St.			74	E. of Dupont
21	N. of S. line St.	17	N. of E. line B	124	E. of Dupont
21	N. of S. line St.		8 E. of W. line lot	55	E. of Dupont
21	N. of S. line St.	7	N. of E. line B	104	E. of Dupont
21	N. of S. line St.		10 W. of E. line lot	37	E. of Dupont
21	N. of S. line St.	17	N. of E. line Lot	55	E. of Dupont
21	N. of S. line St.	17	N. of E. line Lot	58	S. of Dupont
14	N. of E. line Dupont	33	N. of E. line B	39	E. of Dupont
21	N. of S. line St.			57	S. of Dupont
13	N. of E. line Dupont		2 N. of E. line lot	27	E. of Dupont
1	N. of S. line St.			47	N. of Dupont
18	N. of S. line St.	On E. line of # 506		36	N. of Dupont
18	N. of S. line St.	13	N. of E. line Lot	67	N. of Dupont
18	N. of S. line St.	15	N. of E. line Lot		
19	N. of S. line St.	10	N. of E. line Lot		
16	N. of S. line St.	10	N. of E. line Lot		
19	N. of S. line St.	14	N. of E. line Lot		
19	N. of S. line St.	14	N. of E. line Lot		
19	N. of S. line St.	On E. line of B		125	N. of Dupont
19	N. of S. line St.	On E. line of B		107	N. of Dupont
19	N. of S. line St.	On E. line of B		106	E. of Dupont
19	N. of S. line St.	On E. line of B		114	E. of Dupont
19	N. of S. line St.	On E. line of B			
19	N. of S. line St.	On E. line of B		133	E. of Dupont
19	N. of S. line St.	2	N. of E. line B		
19	N. of S. line St.	17	N. of E. line Lot		
19	N. of S. line St.	27	N. of E. line Lot		
19	N. of S. line St.	40	N. of E. line Lot		
18	N. of S. line St.	5	N. of E. line Lot		
18	N. of S. line St.	16	N. of E. line Lot		
18	N. of S. line St.	On E. line of B		28	E. of Dupont
18	N. of S. line St.	On E. line of B		61	E. of Dupont
18	N. of S. line St.	On E. line of B		21	E. of Dupont
19	N. of S. line St.	On E. line of B		51	E. of Dupont
20	N. of S. line St.	On E. line of B		87	E. of Dupont
18	N. of S. line St.	On E. line of B		101	E. of Dupont
18	N. of S. line St.	On E. line of B		11	E. of Dupont
18	N. of S. line St.	On E. line of B		34	E. of Dupont
18	N. of S. line St.	On E. line of B		136	E. of Dupont
17	N. of S. line St.	On E. line of B		116	E. of Dupont
2	N. of S. line St.	On E. line of B		99	E. of Dupont
17	N. of S. line St.	On E. line of B		41	E. of Dupont

one day 10

506  
520

5890



# Service Pipe Record.

## DIRECTION OF TAP.

17 N of S line St  
 17 S of S line St  
 14 S of N line St  
 13 S of N line St  
 13 S of N line St  
 13 S of N line St  
 13 S of N line St  
 13 S of N line St  
 13 S of N line St  
 13 S of N line St  
 13 S of N line St  
 13 S of N line St  
 13 S of N line St  
 13 S of N line St  
 13 S of N line St  
 20 W of E line Mason  
 14 S of N line St  
 15 S of N line St  
 15 S of N line St  
 18 S of N line St  
 10 S of N line St  
 15 S of N line St  
 15 S of N line St  
 10 S of N line St  
 15 S of N line St  
 14 S of N line St  
 10 S of N line Riley St  
 16 S of N line St  
 16 S of N line St  
 18 S of N line St  
 18 S of N line St  
 18 S of N line St  
 18 S of N line St  
 18 S of N line St  
 17 S of N line St  
 18 S of N line St  
 18 S of N line St  
 18 S of N line St  
 18 S of N line St  
 18 S of N line St

16 N of E line Lot  
 8 W of E line Lot  
 16 W of E line lot  
 16 W of E line lot  
 17 E of W line lot  
 16 E of W line lot  
 16 W of E line lot  
 17 W of E line lot  
 15 E of W line lot  
 14 E of W line lot  
 15 W of E line lot  
 16 W of E line lot  
 16 E of W line lot  
 15 E of W line lot  
 On E line of lot  
 17 N of E line Lot  
 On N line of (B)  
 2 N of E line (B)  
 10 E of W line Lot  
 10 E of N line Lot  
 5 N of E line (B)  
 14 S of N line Lot  
 14 S of N line Lot  
 2 W of E line lot  
 4 E of W line lot  
 S of N line Lot  
 11 W of E line lot  
 N of E line Lot  
 N of E line Lot  
 N of E line Lot  
 N of E line Lot  
 N of E line Lot  
 N of E line Lot

64 N of Prospect  
 17 E of Powell  
 101 S of Powell  
 155 W of Powell  
 156 W of Powell  
 166 W of Powell  
 167 W of Powell  
 198 W of Powell  
 199 W of Powell  
 210 W of Powell  
 211 W of Powell  
 181 E of Mason  
 180 E of Mason  
 169 E of Mason  
 168 E of Mason  
 10 N of Sacramento  
 61 W of Mason  
 97 W of Mason  
 83 E of (B)  
 79 E of (B)  
 On E line  
 112 E of Taylor  
 140 E of Taylor  
 121 E of Taylor  
 60 W of (B)  
 71 E of Taylor  
 168 S of Jones  
 130 E of Jones  
 96 E of Jones  
 97 S of Jones  
 106 W of Jones  
 61 W of Jones  
 93 W of Jones  
 92 W of Jones  
 114 W of Jones  
 114 W of Jones  
 61 W of Jones  
 41 W of Jones  
 163 W of Jones  
 162 W of Jones

90

✓

DATE	NAME	WATER NO.	STREET NO.	LOCATION.	CORPORATION STOP.		STOP COCK.		LEAD PIPE.		IRON PIPE.	
					No.	Size.	No.	Size.	Size.	Feet.	Size.	Feet.
			73760									
	W. J. ...	69573	73761									
	H. W. ...	69574	73762									
	...	69575	73763									
	E. A. Demick		73764									
	E. A. Demick		73765									
	E. A. Demick		73766									
	E. A. Demick		73767									
	E. A. Demick		73768									
	E. A. Demick		73769									
	E. A. Demick		73770									
	E. A. Demick		73771									
	E. A. Demick		73772									
	E. A. Demick		73773									
	E. A. Demick		73774									
	E. A. Demick		73775									
	E. A. Demick		73776									
	E. A. Demick		73777									
	M. A. Wheaton		73778									
	M. A. Wheaton		73779									
	S. H. Little		73780									
	Just Garrand		73781									
	J. Sastugue		73782									
	W. M. ...		73783									
	G. B. ...		73784									
	J. S. ...		73785									
	J. M. Kelly		73786									
	J. M. Rademan		73787									
	M. R. Roberts		73788									
	Key Halliagh		73789									
	Jas. ...		73790									
	G. ...		73791									
	P. Kelly		73792									
	Dunningan		73793									
	V. ...		73794									
	L. ...		73795									
	L. ...		73796									
	L. ...		73797									
	J. ...		73798									
	J. ...		73799									
	J. ...		73800									
	J. ...		73801									
	J. ...		73802									
	J. ...		73803									
	J. ...		73804									
	J. ...		73805									
	J. ...		73806									
	J. ...		73807									
	J. ...		73808									
	J. ...		73809									
	J. ...		73810									

"9"  
"9"  
"9"

W. E. Mason

W. and H. to used for take 145 E. ...

Dec 1/10 (B) 1 5/8 1 3/16 5/8 26

Retap ... 1" ...



# Dorchester Street

✓

NAME	WATER NO.	STREET NO.	LOCATION.	CORPORATION STOP.		STOP COCK.		LEAD PIPE.		IRON PIPE.	
				No.	Size.	No.	Size.	Size.	Feet.	Size.	Feet.
	73798	1411	1411								
	<del>73799</del>	1345-7									
	<del>73800</del>	1531-5									
	<del>73801</del>	1350-4									
	<del>73802</del>	1379-65	Feb. 18 <sup>th</sup> '03	1	3/4	1	3/4	3/4	25		\$ 13.70
	<del>73803</del>	1356-60	July 26 <sup>th</sup> '03	1	3/4	1	1"	1"	1		
	<del>73804</del>	1364-6									
	<del>73805</del>	1364									
	<del>73806</del>	1327									
	9926	1324									
	<del>73807</del>	1329									
	<del>73808</del>	1329									
	<del>73809</del>	1329									
	<del>73810</del>	1329									
	<del>73811</del>	1420									
	<del>73812</del>	1411-71									
	<del>73813</del>	1430									
	<del>73814</del>	1430									
	<del>73815</del>	1440									
	<del>73816</del>	1440									
	<del>73817</del>	1443-5									
	<del>73818</del>	1444									
	<del>73819</del>	1412									
	<del>73820</del>	1413-15									
	<del>73821</del>	1414									
	<del>73822</del>	1416									
	<del>73823</del>	1416									
	<del>73824</del>	1447									
	<del>73825</del>	1421									
	<del>73826</del>	1455-61	Reloc 7/23/04								
	<del>73827</del>	1469	Reloc 9/1/03								
	<del>73828</del>	1429									
	<del>73829</del>	1450									
	<del>73830</del>	1500									
	<del>73831</del>	1506									
	<del>73832</del>	1545-9									
	<del>73833</del>	1534-6									
	<del>73834</del>	1531-5									
	<del>73835</del>	1545									
	<del>73836</del>	1545	S.O. not in use Oct 15/16								
	<del>73837</del>	1541									
	<del>73838</del>	1550-54									
	<del>73839</del>	1574									
	<del>73840</del>	1541									
	<del>73841</del>	1570	S.O. not in use Oct 15/16								
	<del>73842</del>	1551-5									
	<del>73843</del>	1577-74									
	<del>73844</del>	1559-61									
	<del>73845</del>	1571-5									
	<del>73846</del>	1565									
	<del>73847</del>	1024	Jan 7 <sup>th</sup> '03	1	3/4	1	1"	1"	1	27	
	<del>73848</del>	1024									

3/4 Service

2033

Jan 7<sup>th</sup> '03

2 10.04

# Service Pipe Record.

## DIRECTION OF TAP.

Year	Direction	Line	Location	Year	Direction	Line	Location	Year	Direction	Line	Location
20	S	N	line St	28	N	E line Lot	110	E	of	Jackson	
22	S	N	line St	8	W	of E line lot	108	W	of	Darkey	
22	S	N	line St	5	E	of N line Lot	132	W	of	Jackson	
20	S	N	line St	27	E	of N line Lot	156	W	of	Jackson	
22	S	N	line St				166	W	of	Darkey	
22	S	N	line St				190	W	of	Jackson	
22	S	N	line St				191	W	of	Jackson	
22	S	N	line St				170	W	of	Jackson	
20	S	N	line St				178	W	of	Jackson	
20	S	N	line St				177	W	of	Jackson	
21	S	N	line St				130	E	of	Pack	
22	S	N	line St				117	E	of	Pack	
21	S	N	line St				112	E	of	Pack	
21	S	N	line St				95	E	of	Pack	
21	S	N	line St				13	E	of	Pack	
22	S	N	line St				55	W	of	Pack	
20	S	N	line St				40	W	of	Pack	
20	S	N	line St				114	W	of	Pack	
20	S	N	line St				134	W	of	Pack	
20	S	N	line St				166	W	of	Pack	
20	S	N	line St				117	W	of	Pack	
20	S	N	line St				144	E	of	Van Ness	
20	S	N	line St				147	E	of	Van Ness	
20	S	N	line St				230	W	of	Pack	
20	S	N	line St				177	E	of	Van Ness	
20	S	N	line St				160	W	of	Van Ness	
20	S	N	line St				131	W	of	Van Ness	
20	S	N	line St				148	W	of	Van Ness	
20	S	N	line St				148	E	of	Van Ness	
20	S	N	line St				106	W	of	Van Ness	
20	S	N	line St				81	E	of	Van Ness	
20	S	N	line St				239	W	of	Van Ness	
20	S	N	line St				225	W	of	Van Ness	
20	S	N	line St				127	E	of	Van Ness	
20	S	N	line St				124	E	of	Van Ness	
20	S	N	line St				199	W	of	Van Ness	
20	S	N	line St				202	W	of	Van Ness	
20	S	N	line St				174	W	of	Van Ness	

R 4692

Carrollton

Street

NAME	WATER NO.	STREET NO.	LOCATION.	CORPORATION STOP.		STOP COCK.		LEAD PIPE.		IRON PIPE.	
				No.	Size.	No.	Size.	Size.	Feet.	Size.	Feet.
23838	1571-72		Replaced. May 11 09							2 1/2	25
23841	1625										
23844	1637										
23845	1616										
23846	1620										
23847	1645-9										
23848	1626										
23849	1655										
23850	1661										
23851	1630										
23852	1669-73										
23853	1660										
23854	1634										
23855	1632										
23856	1677										
23857	1655										
23858	1677										
23859	1636-8										
23860	1714-40										
23861	1718-40										
23862	1408										
23863	1710										
23864	1740										
23865	1743										
23866	1716										
23867	1711										
23868	1749										
23869	1719-21										
23870	1520										
23871	1812-14										
23872	1815										
23873	1816										
23874	1818										
23875	1821										
23876	1827										
23877	1827										
23878	1823										
23879	1826										
23880	1824										
23881	1829										
23882	1841										
23883	1911										
23884	1913										
23885	1914										

Replaced. May 11 09

Retap 12/19/29 1" Service

Retap 7/11/22 1" Service  
Retap 12/5/23 1" "

Retap 2/27/32 1 1/2"

10<sup>th</sup> W. used for 24 Page 2147

Retap 5-21-26 3/4" Service

39.63  
1119



# Incubation

# Street

No.	NAME	WATER No.	SEWER No.	LOCATION.	CORPORATION STOP.		STOP COCK.		LEAD PIPE.		IRON PIPE.	
					No.	Size.	No.	Size.	Size.	Feet.	Size.	Feet.
	Wm. H. Kellison 65734	73877	1910									7889
	Mrs. W. Gallofer 65736	73879	1911									
	J. S. Elton 65739	73880	1911									
	Mr. H. R. Quinn 65738	73881	1911									
	Wm. H. Quinn 65738	73882	1911									
	Wm. F. Miller 65740	73883	1911									
	E. Jameson 65741	73884	1911									
	J. B. Cooper 65744	73886	1911									
	Mrs. S. Archer 65745	73887	1911									
	F. Wettram 65746	73888	1911									
	F. Wettram 65747	73889	1911									
	John A. Rounder 65748	73890	1911									
	J. E. Hobson 65749	73891	1911									
	J. E. Hobson 65750	73892	1911									
	Greis 65751	73893	1911									
	Mrs. B. B. Kellison 65752	73894	1911									
	Mrs. B. B. Kellison 65753	73895	1911									
	H. L. Hill 47526	73896	1911									
	R. C. Hubbard 65756	73897	1911									
	E. Blakely 65757	73898	1911									
	L. D. Buebe 65758	73899	1911									
	E. Blakely 65759	73900	1911									
	E. Blakely 65761	73901	1911									
	E. Blakely 65762	73902	1911									
	E. Blakely 65763	73903	1911									
	E. Blakely 65764	73904	1911									
	E. Blakely 65765	73905	1911									
	E. Blakely 65766	73906	1911									
	W. E. Brown 65767	73907	1911									
	E. S. D. Dams 65768	73908	1911									
	Edm. L. Deane 65770	73910	1911									
	Mrs. Gaffney 65771	73911	1911									
	W. Young 65772	73912	1911									
	Mary Tolson 65773	73913	1911									
	Joseph 65775	73914	1911									
	J. Maldonado 65776	73915	1911									
	E. G. Koller 65777	73916	1911									
	W. A. Hale 65778	73917	1911									
	W. A. Hale 65779	73918	1911									
	W. A. Hale 65780	73919	1911									
	W. A. Hale 65781	73920	1911									
	W. A. Hale 65782	73921	1911									
	W. A. Hale 65783	73922	1911									
	W. A. Hale 65784	73923	1911									
	W. A. Hale 65785	73924	1911									
	W. A. Hale 65786	73925	1911									

Retap 7/10/20 1" service

Retap 12/12/24

W 100 E Octavia  
New Stop July 1915 1" same as old

W 69 W Laguna

" 69 " do  
Retap 9/1/27 1" service

W 250 W Laguna 1" service

Retap 1/24/33

676

# Service Pipe Record.

## DIRECTION OF TAP.

20. S of N line St	8 W of E line lot	112	E.	of	Fullmore
20 S of N line St	24 W of E line lot	64	E.	of	Fullmore
20 S of N line St		78	W	of	Fullmore
20 S of N line St	8 E of W line lot	111	W	of	Fullmore
20 S of N line St		125	W	of	Fullmore
20 S of N line St	8 E of W line lot	141	W	of	Fullmore
20 S of N line St		133	W	of	Fullmore
20 S of N line St	4 E of W line lot	146	W	of	Fullmore
20 S of N line St	20 W of E line lot	176	W	of	Fullmore
20 S of N line St	9 E of W line lot	208	W	of	Fullmore
20 S of N line St	20 E of W line lot	184	W	of	Fullmore
20 S of N line St	11 W of E line lot	190	E.	of	Steuers
20 S of N line St	11 W of E line lot	196	E.	of	Steuers
20 S of N line St	8 E of W line lot	153	E.	of	Steuers
20 S of N line St	9 W of E line lot	173	E.	of	Steuers
20 S of N line St	8 W of E line lot	138	E.	of	Steuers
20 S of N line St	7 E of W line lot	156	E.	of	Steuers
20 S of N line St	12 E of W line lot	106	E.	of	Steuers
20 S of N line St	8 E of W line lot	115	E.	of	Steuers
20 S of N line St	12 E of W line lot	95	E.	of	Steuers
20 S of N line St	16 E of W line lot	16	W	of	Steuers
20 S of N line St	10 W of E line lot	10	W	of	Steuers
20 S of N line St	10 E of W line lot	53	W	of	Steuers
20 S of N line St	9 E of W line lot	82	W	of	Steuers
20 S of N line St	5 W of E line lot	57	W	of	Steuers
20 S of N line St	9 E of W line lot	110	W	of	Steuers
20 S of N line St		40	W	of	Steuers
20 S of N line St	14 W of E line lot	88	W	of	Steuers
20 S of N line St	12 W of E line lot	131	W	of	Steuers
20 S of N line St	8 W of E line lot	125	W	of	Steuers
20 S of N line St	12 W of E line lot	159	W	of	Steuers
20 S of N line St	2 E of W line lot	151	W	of	Steuers
20 S of N line St	6 W of E line lot	144	W	of	Steuers
20 S of N line St	9 W of E line lot	182	W	of	Steuers
20 S of N line St		164	W	of	Steuers
20 S of N line St	12 W of E line lot	212	W	of	Steuers
20 S of N line St	11 E of W line lot	192	W	of	Steuers
20 S of N line St	11 W of E line lot	229	W	of	Steuers
20 S of N line St	11 E of W line lot	185	E.		
20 S of N line St	14 W of E line lot	176	E.		

V

DATE.	NAME	WATER NO.	STREET NO.	LOCATION.	CORPORATION STOP.		STOP COCK.		LEAD PIPE.		IRON PIPE.	
					No.	Size.	No.	Size.	Size.	Feet.	Size.	Feet.
	Geo Banco	73973	2472									
	John T...	73974	2487									
	Geo Mc...	73975	2503									
	E. G. Burnett	73977	2512-16									
	no 12 Cherry	73978	2517									
	Wm...	73979	2518									
	E. G. Cherry	73930	2509									
	S. G. Mc...	73931	2520									
	E. G. Cherry	73932	2521									
	E. G. Cherry	73933	2540									
	R. G. Frema	73934	2579									
	Henry Hall...	73935	2573									
	Wm. Sutton	73936	2571									
	H. G. Blythe	73937	2576									
	S. G. Lull...	73938	2550									
	Wm. M. Kelly	73939	2558									
	A. G. Struck	73940	2578									
	Geo. Mc...	73941	2579									
	Geo. Harris	73942	2564									
	G. G. Karscher	73943	2571									
	Geo. Barry	73944	2623									
	Geo. Mc...	73945	2600									
	G. Ritten	73946	2601-3									
	G. Marchant	73947	2602									
	Geo. Lamborn	73948	2604									
	G. G. Brown	73949	2615-17	Apr 25/1900 (E)								
	Wm. Cohen	73950	2606									
	Just. H. Kern...	73951	2607									
	J. Kennedy	73952	2609									
	Oscar Lewis	73953	2608									
	A. F. Bell	73954	2625-7									
	Thos. H. Brown	73955	2609									
	H. Bell	73956	2610									
	Geo. L. Reynolds	73957	2633-5									
	J. B. Kussner	73958	2641									
	J. B. Kussner	73959	2641									
	J. B. Kussner	73960	2641									
	Geo. L. Reynolds	73961	2641									
	J. B. Kussner	73962	2646									
	J. B. Kussner	73963	2612									
	Geo. L. Reynolds	73964	2634									
	J. B. Kussner	73965	2634									
	J. B. Kussner	73966	2617									
	J. B. Kussner	73967	2614									
	J. B. Kussner	73968	2640									
	J. B. Kussner	73969	2640									
	J. B. Kussner	73970	2616									
	J. B. Kussner	73971	2649-55									
	J. B. Kussner	73972	2614									
	J. B. Kussner	73973	2618									

Retap 5/13/30

3/4

1 5/8 1 3/4 5/8 37

# Service Pipe Record.

## DIRECTION OF TAP.

20 S of N line St.	<del>100 W of E line lot</del>	<del>150</del>	E of Pierce
20 S of N line St	<del>11 W of E line lot</del>	<del>125</del>	E of Pierce
20 S of N line St.	14 E of W line lot	91	E of Pierce
20 S of N line St.	11 E of W line lot	94	E of Pierce
20 S of N line St	11 W of E line lot	73	E of Pierce
20 S of N line St	11 E of W line lot	42	E of Pierce
20 S of N line St	16 W of E line lot	15	E of Pierce
21 W of E line Pierce	On N line of Sacto	On	N line of Sacto
20 S of N line St	2 E of W line lot	100	W of Pierce
20 S of N line St	10 E of W line lot	147	W of Pierce
20 S of N line St	8 E of W line lot	174	W of Pierce
20 S of N line St	6 E of W line lot	63	W of Pierce
20 S of N line St	7 E of W line lot	200	W of Pierce
20 S of N line St	On E line of Sacto	126	W of Pierce
20 S of N line St	20 E of W line lot	176	E of Scott
20 S of N line St	7 E of W line lot	234	W of Pierce
20 S of N line St.	3 E of W line lot	135	E of Scott
20 S of N line St.	10 E of W line lot	116	E of Scott
20 S of N line St.	6 E of W line lot	117	E of Scott
20 S of N line St.	10 E of W line lot	92	E of Scott
20 S of N line St	12 W of E line lot	98	E of Scott
20 S of N line St	17 E of W line lot	102	W of Sacramento
<del>20 W of E line Scott</del>	<del>17 E of W line lot</del>	<del>116</del>	W of Scott
20 S of N line St	23 E of W line lot	115	W of Scott
20 S of N line St	17 E of W line lot	161	W of Scott
20 S of N line St.	21 E of W line lot	193	W of Scott
20 S of N line St	17 E of W line lot	91	E of Deserada
20 S of N line St	9 E of W line lot	65	E of Deserada
20 S of N line St	20 E of W line lot	131	W of Deserada
20 S of N line St.	7 E of W line lot	130	W of Deserada
20 S of N line St.	4 E of W line lot	162	W of Deserada
20 S of N line St	11 E of W line lot	177	W of Deserada
20 S of N line St	13 E of W line lot	178	W of Deserada
20 S of N line St	22 W of E line lot	191	W of Deserada
20 S of N line St.	11 E of W line lot	190	W of Deserada
20 S of N line St.	1 W of E line lot	178	E of Deserada
20 S of N line St	15 E of W line lot	115	E of Deserada
20 S of N line St	11 E of W line lot	121	E of Deserada
20 S of N line St	6 W of E line lot	11	E of Deserada

✓

DATE	NAME	WATER No	STREET No.	LOCATION.	CORPORATION STOP.		STOP COCK.		LEAD PIPE.		IRON PIPE.	
					No.	Size.	No.	Size.	Size.	Feet.	Size.	Feet.
			2663-7									
		65828	<del>2664</del> 2669									
		65828	<del>2670</del> 2679									
		65829	<del>2680</del> 2689									
		65830	<del>2690</del> 2699									
		65831	<del>2700</del> 2709									
		65832	<del>2710</del> 2719									
		65833	<del>2720</del> 2729									
		65834	<del>2730</del> 2739									
		65835	<del>2740</del> 2749									
		65836	<del>2750</del> 2759									
		65837	<del>2760</del> 2769									
		65838	<del>2770</del> 2779									
		65839	<del>2780</del> 2789									
		65840	<del>2790</del> 2799									
		65841	<del>2800</del> 2809									
		65842	<del>2810</del> 2819									
		65843	<del>2820</del> 2829									
		65844	<del>2830</del> 2839									
		65845	<del>2840</del> 2849									
		65846	<del>2850</del> 2859									
		65847	<del>2860</del> 2869									
		65848	<del>2870</del> 2879									
		65849	<del>2880</del> 2889									
		65850	<del>2890</del> 2899									
		65851	<del>2900</del> 2909									
		65852	<del>2910</del> 2919									
		65853	<del>2920</del> 2929									
		65854	<del>2930</del> 2939									
		65855	<del>2940</del> 2949									
		65856	<del>2950</del> 2959									
		65857	<del>2960</del> 2969									
		65858	<del>2970</del> 2979									
		65859	<del>2980</del> 2989									
		65860	<del>2990</del> 2999									
		65861	<del>3000</del> 3009									
		65862	<del>3010</del> 3019									
		65863	<del>3020</del> 3029									
		65864	<del>3030</del> 3039									
		65865	<del>3040</del> 3049									
		65866	<del>3050</del> 3059									
		65867	<del>3060</del> 3069									
		65868	<del>3070</del> 3079									
		65869	<del>3080</del> 3089									
		65870	<del>3090</del> 3099									
		65871	<del>3100</del> 3109									
		65872	<del>3110</del> 3119									
		65873	<del>3120</del> 3129									
		65874	<del>3130</del> 3139									
		65875	<del>3140</del> 3149									
		65876	<del>3150</del> 3159									
		65877	<del>3160</del> 3169									
		65878	<del>3170</del> 3179									
		65879	<del>3180</del> 3189									
		65880	<del>3190</del> 3199									
		65881	<del>3200</del> 3209									
		65882	<del>3210</del> 3219									

Retap 1/21/28

Remise

R75

W 112 E Scott

W 90 E Dericadero

1 1/2 1 7/8 5/8 7



DATE	NAME	WATER NO.	STREET NO.	LOCATION.	CORPORATION STOP.		STOP COCK.		LEAD PIPE.		IRON PIPE.	
					No.	Size.	No.	Size.	Size.	Feet.	Size.	Feet.
	Victoria	65883	2930									
	W. H. Hannon	65885	3016									
	Wm. J. Hannon	65889	3010									
	Wm. J. Hannon	65886	3009									
	Wm. J. Hannon	65888	3011									
	W. H. Hannon	65891	3016 downstairs									
	W. H. Hannon	65892	3018									
	Henry Hannon	65890	3014									
	Mrs. Payne	65893	3040									
	Wm. J. Hannon	65894	3017									
	Wm. J. Hannon	65895	3048									
	Wm. J. Hannon	65896	3010									
	Wm. J. Hannon	65897	3044									
	Wm. J. Hannon	65898	3040									
	Wm. J. Hannon	65900	3060									
	Wm. J. Hannon	65903	3024									
	Wm. J. Hannon	65904	3029-31	W. H. C. Baker								
	Wm. J. Hannon	65905	303-5									
	Wm. J. Hannon	65906	3041-3									
	Wm. J. Hannon	65907	3029									
	Wm. J. Hannon	65908	3109									
	Wm. J. Hannon	65909	3111									
	Wm. J. Hannon	65910	3117									
	Wm. J. Hannon	65911	3114									
	Wm. J. Hannon	65909	3118									
	Wm. J. Hannon	65914	3114									
	Wm. J. Hannon	65916	3128									
	Wm. J. Hannon	65917	3134									
	Wm. J. Hannon	65918	3138									
	Wm. J. Hannon	65921	3430	W. H. C. Baker								
	Wm. J. Hannon	65922	3434	" " " do								
	Wm. J. Hannon	65920	3433-7									
	Wm. J. Hannon	65923	3441-51									
	Wm. J. Hannon	65925	3444									
	Wm. J. Hannon	65926	3445-9	W. H. C. Baker								
	Wm. J. Hannon	65927	3455									
	Wm. J. Hannon	65928	3444-6									
	Wm. J. Hannon	65929	3444-10									
	Wm. J. Hannon	65930	3436									
	Wm. J. Hannon	65931	3474									
	Wm. J. Hannon	65932	3474									
	Wm. J. Hannon	65933	357W									
	Wm. J. Hannon	65934	3640-46									
	Wm. J. Hannon	65935	3550-54	W. H. C. Baker								
	Wm. J. Hannon	66001	3658-64									
	Wm. J. Hannon	66002	3665									
	Wm. J. Hannon	66003	3665									
	Wm. J. Hannon	66004	3665									

Feb  
 Mar  
 Apr  
 May  
 June  
 July  
 Aug  
 Sept  
 Oct  
 Nov  
 Dec

Retaps 4/21/27

1" service

Retaps McLaughlin

1" service

Dec 13/07

5/8 1 3/4 5/8

37

# Service Pipe Record.

## DIRECTION OF TAP.

20	S	of	N	line	St.	17	E	of	W	line	Lat	203	W	of	Spruce
20	S	of	N	line	St.	6	E	of	W	line	Lat	43	E	of	Maples
20	S	of	N	line	St	7	E	of	W	line	Lot	50	W	of	Cherry
20	S	of	N	line	St	6	E	of	W	line	Lot	66	W	of	Cherry
20	S	of	N	line	St	6	W	of	E	line	Lot	113	W	of	Cherry
20	S	of	N	line	St	13	E	of	W	line	Lot	222	W	of	Cherry
20	S	of	N	line	St	14	E	of	W	line	lot	253	W	of	1 <sup>st</sup> Ave
20	S	of	N	line	St	8	E	of	W	line	lot	361	W	of	Cherry
20	S	of	N	line	St	9	E	of	W	line	lot	175	W	of	Cherry
20	S	of	N	line	St	48	S	of	W	line	lot	43	W	of	Spruce
21	N	of	E	line	Proderick	23	W	of	E	line	lot	213	W	of	Spruce
13	N	of	S	line	St	29	W	of	E	line	lot	191	W	of	Proderick
20	S	of	E	line	St	17	W	of	E	line	lot	396	W	of	Drum
15	N	of	S	line	St	11	W	of	E	line	Lat	129	W	of	Pomero.
13	S	of	N	line	St.	6	W	of	E	line	Lat	171	W	of	Pomero.
20	S	of	N	line	St	21	E	of	W	line	Lat	178	E	of	Derisaders
20	S	of	N	line	St.	23	W	of	E	line	Lat	184	E	of	Derisaders
20	S	of	N	line	St.	17	W	of	E	line	lot	176	E	of	Derisad.
20	S	of	N	line	St	20	W	of	E	line	lot	69	W	of	Derisad.
19	S	of	N	line	St	20	W	of	E	line	lot	69	W	of	Derisad.
21	E	of	W	line	Front	23	S	of	W	line	lot	23	S	of	Lauba
19	N	of	S	line	St	17	W	of	E	line	lot	17	W	of	Front
15	N	of	S	line	St	7	W	of	E	line	lot	323	E	of	Drum
13	S	of	E	line	Commercial	11	W	of	E	line	lot	170	E	of	Quarry
20	S	of	N	line	St	1	W	of	E	line	lot	54	E	of	Quarry
15	N	of	S	line	St	1	W	of	E	line	lot	161	E	of	Quarry
15	N	of	S	line	St	17	E	of	W	line	lot	474	E	of	Drum
19	N	of	S	line	St	On	E	of	W	line	lot	181	E	of	Stocher
20	S	of	N	line	St	8	E	of	W	line	lot	174	E	of	Stocher
20	S	of	N	line	St	3	W	of	E	line	lot	80	E	of	Proderick
20	S	of	N	line	St	9	E	of	W	line	lot	92	E	of	Proderick
20	S	of	N	line	St	4	E	of	W	line	lot	200	E	of	Central Ave
20	S	of	N	line	St	14	E	of	W	line	lot	119	E	of	William
20	S	of	N	line	St	6	E	of	W	line	lot	68	E	of	William
20	S	of	N	line	St	13	W	of	E	line	lot	201	W	of	Central Ave
20	S	of	N	line	St	13	W	of	E	line	lot	201	W	of	Central Ave
21	N	of	S	line	Proderick	10	W	of	E	line	lot	10	W	of	Proderick
20	S	of	N	line	St	28	W	of	E	line	lot	31	W	of	Proderick
20	S	of	N	line	St	17	W	of	E	line	lot	119	W	of	Proderick
20	S	of	N	line	St	2	W	of	E	line	lot	128	W	of	Proderick
20	S	of	N	line	St	6	W	of	E	line	lot	118	W	of	Proderick
20	S	of	N	line	St	11	W	of	E	line	lot	114	W	of	Proderick

R 8158



# Service Pipe Record.

DIRECTION OF TAP.

20	S	of	S	line	Sh	5	E	of	S	line	Sh	210	E	of	S	line	Sh	Hainek
18	S	of	S	line	Sh	14	E	of	S	line	Sh	104	E	of	S	line	Sh	Monday
13	S	of	S	line	Sh	3	E	of	S	line	Sh	279	E	of	S	line	Sh	Quinn
20	S	of	S	line	Sh	17	E	of	S	line	Sh	157	E	of	S	line	Sh	Quinn
20	S	of	S	line	Sh	2	E	of	S	line	Sh	24	E	of	S	line	Sh	Dunbar
20	S	of	S	line	Sh	11	E	of	S	line	Sh	191	E	of	S	line	Sh	Shinn
20	S	of	S	line	Sh	2	E	of	S	line	Sh	221	E	of	S	line	Sh	Shinn
20	S	of	S	line	Sh	15	E	of	S	line	Sh	23	E	of	S	line	Sh	Hainek
14	S	of	S	line	Sh	18	E	of	S	line	Sh	120	E	of	S	line	Sh	Shinn
17	D	of	S	line	Sh	x	E	of	S	line	Sh	42	E	of	S	line	Sh	Shinn
20	S	of	S	line	Sh	11	E	of	S	line	Sh	71	E	of	S	line	Sh	Shinn
19	S	of	S	line	Sh	12	E	of	S	line	Sh	187	E	of	S	line	Sh	Shinn
20	S	of	S	line	Sh	13	E	of	S	line	Sh	145	E	of	S	line	Sh	Shinn
20	S	of	S	line	Sh	12	E	of	S	line	Sh	176	E	of	S	line	Sh	Shinn
19	S	of	S	line	Sh	17	E	of	S	line	Sh	150	E	of	S	line	Sh	Shinn
20	S	of	S	line	Sh	23	E	of	S	line	Sh	161	E	of	S	line	Sh	Shinn
20	S	of	S	line	Sh	3	E	of	S	line	Sh	85	E	of	S	line	Sh	Shinn
20	S	of	S	line	Sh	15	E	of	S	line	Sh	<del>191</del> 190	E	of	S	line	Sh	Shinn
21	S	of	S	line	Sh	11	E	of	S	line	Sh	11	E	of	S	line	Sh	Shinn
18	S	of	S	line	Sh	6	E	of	S	line	Sh	43	E	of	S	line	Sh	Shinn
20	S	of	S	line	Sh	32	E	of	S	line	Sh	202	E	of	S	line	Sh	Shinn
20	S	of	S	line	Sh	33	E	of	S	line	Sh	203	E	of	S	line	Sh	Shinn
20	S	of	S	line	Sh	12	E	of	S	line	Sh	124	E	of	S	line	Sh	Shinn
20	S	of	S	line	Sh	9	E	of	S	line	Sh	42	E	of	S	line	Sh	Shinn
20	S	of	S	line	Sh	16	E	of	S	line	Sh	172	E	of	S	line	Sh	Shinn
16	S	of	S	line	Sh	16	E	of	S	line	Sh	84	E	of	S	line	Sh	Shinn
16	S	of	S	line	Sh	17	E	of	S	line	Sh	13	E	of	S	line	Sh	Shinn
20	S	of	S	line	Sh	6	E	of	S	line	Sh	131	E	of	S	line	Sh	Shinn
17	S	of	S	line	Sh	3	E	of	S	line	Sh	131	E	of	S	line	Sh	Shinn
21/2	S	of	S	line	Sh	16	E	of	S	line	Sh	16	E	of	S	line	Sh	Shinn
20	S	of	S	line	Sh	40	E	of	S	line	Sh	178	E	of	S	line	Sh	Shinn
19	S	of	S	line	Sh	56	E	of	S	line	Sh	44	E	of	S	line	Sh	Shinn
20	S	of	S	line	Sh	16	E	of	S	line	Sh	188	E	of	S	line	Sh	Shinn
19	S	of	S	line	Sh	16	E	of	S	line	Sh	80	E	of	S	line	Sh	Shinn
20	S	of	S	line	Sh	3	E	of	S	line	Sh	120	E	of	S	line	Sh	Shinn
20	S	of	S	line	Sh	6	E	of	S	line	Sh	151	E	of	S	line	Sh	Shinn
20	S	of	S	line	Sh	4	E	of	S	line	Sh	145	E	of	S	line	Sh	Shinn
20	S	of	S	line	Sh	1	E	of	S	line	Sh	116	E	of	S	line	Sh	Shinn
20	S	of	S	line	Sh	1	E	of	S	line	Sh	116	E	of	S	line	Sh	Shinn
20	S	of	S	line	Sh	1	E	of	S	line	Sh	116	E	of	S	line	Sh	Shinn
20	S	of	S	line	Sh	1	E	of	S	line	Sh	116	E	of	S	line	Sh	Shinn



# Service Pipe Record.

## DIRECTION OF TAP.

20	D	of	N	line	Sh	9	E	of	N	line	Lot	10	E	of	Madison
20	D	of	N	line	Sh	4	E	of	N	line	Lot	111	N	of	Albany
16	N	of	D	line	Sh	7	W	of	E	line	Lot	83	N	of	line Danvers
17	D	of	N	line	Sh	7	E	of	N	line	Lot	153	N	of	Seaview
21	D	of	N	line	Sh	6	E	of	N	line	Lot	41	E	of	Central Ave
21	N	of	D	line	Sh	10	N	of	E	line	Lot	82	E	of	Dupont
21	D	of	N	line	Sh	1	E	of	N	line	Lot	127	N	of	Maple
15 1/2	N	of	D	line	Sh	7	W	of	E	line	Lot	105 1/2	N	of	Davis
14	N	of	D	line	Sh	7	N	of	E	line	Lot	270	E	of	Dunsmuir
20	D	of	N	line	Sh	10	N	of	E	line	Lot	47	N	of	Laurel
20	N	of	E	line	Maple	64	N	of	D	line	Lot	40	D	of	Davis
20	N	of	E	line	Maple	63	N	of	D	line	Lot	39	D	of	Davis
20	D	of	N	line	Sh	27	E	of	N	line	Lot	78	N	of	Davis
20	D	of	N	line	Sh	27	E	of	N	line	Lot	62	N	of	Wherry
19	SW	of	N	line	Sh	26	E	of	N	line	Lot	73	N	of	Larkin
14	N	of	S	line	St	43	W	of	E	line	Lot	234	E	of	Dunsmuir
17	N	of	S	line	St	21	W	of	E	line	Lot	57	E	of	Lindenduff
17	N	of	S	line	St	26	E	of	W	line	Lot	49	E	of	Lindenduff
17	N	of	D	line	Sh	11	N	of	E	line	Lot	57	N	of	Dunsmuir
20	S	of	N	line	St	57	E	of	W	line	Lot	33	N	of	Maple
19	N	of	D	line	Sh	5	E	of	N	line	Lot	47	N	of	Manly Place
20	D	of	N	line	Sh	4	E	of	N	line	Lot	205	N	of	Wherry
20	D	of	N	line	Sh	9	E	of	N	line	Lot	97	E	of	Maple
20	D	of	N	line	Sh	5	E	of	N	line	Lot	107	N	of	Laurel
18	N	of	S	line	St	14	N	of	E	line	Lot	104	E	of	Manly
20	W	of	E	line	Laurel		S	of	S	line	Lot	26	S	of	Davis
20	S	of	N	line	St	17	E	of	W	line	Lot	99	W	of	Maple
19	S	of	N	line	St	6	W	of	E	line	Lot	132	E	of	Laurel
20	S	of	N	line	St	2	N	of	E	line	Lot	126	E	of	Buchanan
20	S	of	N	line	St	12	E	of	N	line	Lot	162	N	of	Locust
13	N	of	E	line	report	6	S	of	N	line	Lot	43	N	of	Sacramento
18	S	of	N	line	St	2	W	of	E	line	Lot	104	E	of	Seaview
20	S	of	N	line	St	13	W	of	E	line	Lot	152	W	of	Spruce
20	S	of	N	line	St	4	E	of	N	line	Lot	165	W	of	Maple
19	N	of	S	line	St	11	N	of	E	line	Lot	101	N	of	Laurel
13	S	of	N	line	St						171	E	of	Laurel	
13	S	of	N	line	St						157	W	of	Laurel	
13	S	of	N	line	St						158	W	of	Laurel	
13	S	of	N	line	St						159	N	of	Laurel	

019  
 908  
 46  
 99  
 26  
 99  
 14.07  
 9.75  
 8.28  
 16.21  
 18.89  
 7.79

# Street

DATE	NAME	WATER NO.	STREET NO.	LOCATION.	CORPORATION STOP.		STOP COCK.		LEAD PIPE.		IRON PIPE.	
					No.	Size.	No.	Size.	Size.	Feet.	Size.	Feet.
		74004	3720	10' 50' E Rodden	1	1/2"	1	3/4"	5/8"			
		74077	3710	10' 50' W Spruce	1	1/2"	1	3/4"	5/8"			
		73667	509-11	Elevator								
		73812	1429		1	5/8"	1	1 1/2"	3/4"			
		74001	3790	10' E Central Elev	1	1/2"	1	3/4"	5/8"			
		73722	1731		1	1/2"	1	3/4"	5/8"			
		74089		10' 128 W Maple								
		73633		Elevator								
		74068	3543-5	10' 270 E Drum	1	1/2"	1	3/4"	5/8"			
		74087	3787	10' 78 W Laurel	1	5/8"	1	3/4"	5/8"			
		74086	3789	10' Maple	1	1/2"	1	3/4"	5/8"			
		73840	3789	10' Maple	1	1/2"	1	3/4"	5/8"			
		74046	3708	10' 35 W Cherry	1	1/2"	1	3/4"	5/8"			
		73839	1601	10' 35 W Cherry	1	1/2"	1	3/4"	5/8"			
		73614	1601	10' 35 W Cherry	1	1/2"	1	3/4"	5/8"			
		73615		10' 35 W Cherry	1	1/2"	1	3/4"	5/8"			
		73666	512	10' 35 W Cherry	1	1/2"	1	3/4"	5/8"			
		73677	516	10' 35 W Cherry	1	1/2"	1	3/4"	5/8"			
		73665	511	10' 35 W Cherry	1	1/2"	1	3/4"	5/8"			
		74087	3801	10' 35 W Cherry	1	1/2"	1	3/4"	5/8"			
		73940	821	10' 35 W Cherry	1	1/2"	1	3/4"	5/8"			
		74100	3931-3	10' 35 W Cherry	1	1/2"	1	3/4"	5/8"			
		74084	3773	10' 85 E Maple	1	1/2"	1	3/4"	5/8"			
		74069	3526	10' 85 E Maple	1	1/2"	1	3/4"	5/8"			
		74124	534	10' 85 E Maple	1	1/2"	1	3/4"	5/8"			
		50720		10' 85 E Maple	1	1/2"	1	3/4"	5/8"			
		43065	13824-6	10' 85 E Maple	1	1/2"	1	3/4"	5/8"			
		74126	3706	10' 85 E Maple	1	1/2"	1	3/4"	5/8"			
		74125	3472	10' 85 E Maple	1	1/2"	1	3/4"	5/8"			
		65758		10' 85 E Maple	1	1/2"	1	3/4"	5/8"			
		74132	12224	10' 85 E Maple	1	1/2"	1	3/4"	5/8"			
		65999	13645	10' 85 E Maple	1	1/2"	1	3/4"	5/8"			
		74131	800	10' 85 E Maple	1	1/2"	1	3/4"	5/8"			
		65675	800	10' 85 E Maple	1	1/2"	1	3/4"	5/8"			
		74130	504	10' 85 E Maple	1	1/2"	1	3/4"	5/8"			
		74133	1374-6	10' 85 E Maple	1	1/2"	1	3/4"	5/8"			
		66040	3735-9	10' 85 E Maple	1	1/2"	1	3/4"	5/8"			
		74135		10' 85 E Maple	1	1/2"	1	3/4"	5/8"			
		65959		10' 85 E Maple	1	1/2"	1	3/4"	5/8"			
		78975	3435	10' 85 E Maple	1	1/2"	1	3/4"	5/8"			
		78976	415	10' 85 E Maple	1	1/2"	1	3/4"	5/8"			
		74118	1066	10' 85 E Maple	1	1/2"	1	3/4"	5/8"			
		74106	1042	10' 85 E Maple	1	1/2"	1	3/4"	5/8"			
		74107	1044	10' 85 E Maple	1	1/2"	1	3/4"	5/8"			
		74108	1046	10' 85 E Maple	1	1/2"	1	3/4"	5/8"			

APR 14 1903

1048

# Service Pipe Record.

## DIRECTION OF TAP.

13	S	of	N	line	St	159 1/2	W	of	Powell	
13	S	of	N	line	St	160	W	of	Powell	
13	S	of	N	line	St	160 1/2	W	of	Powell	
13	S	of	N	line	St	64 E of Hanover Place	207	W	of	Powell
13	S	of	N	line	St	63 E of Hanover Place	208	W	of	Powell
13	S	of	N	line	St	62 E of Hanover Place	209	W	of	Powell
13	S	of	N	line	St	61 E of Hanover Place	210	W	of	Powell
13	S	of	N	line	St		173	E	of	Mason
13	S	of	N	line	St		172	E	of	Mason
13	S	of	N	line	St		171	E	of	Mason
13	S	of	N	line	St		170	E	of	Mason
13	S	of	N	line	St		155	E	of	Mason
13	S	of	N	line	St		154	E	of	Mason
13	S	of	N	line	St		152	E	of	Mason
13	S	of	N	line	St	1 E of W line # 1036	155	E	of	Mason
20	S	of	N	line	St	203 E of 1st Ave	406	W	of	Cherry
20	S	of	N	line	St	10 W of E line lot	182	E	of	1st Ave
20	S	of	N	line	St	9 W of E line lot	234	E	of	1st Ave
20	S	of	N	line	St	1 W of E line lot	154	E	of	Hillmore
22	N	of	S	line	St	2 E of W line lot	193	W	of	Kearny
20	S	of	N	line	St	4 W of E line lot	106	E	of	Nut
20	S	of	N	line	St	11 W of E line lot	259	E	of	1st Ave
20	S	of	N	line	St	12 W of E line lot	284	E	of	1st Ave
20	S	of	N	line	St	12 W of E line lot	308	E	of	1st Ave
20	S	of	N	line	St	6 E of W line lot	29	W	of	Cherry
20	S	of	N	line	St	179 W of Locust.	234	E	of	Laurel
20	S	of	N	line	St	9 E of W line lot	29	W	of	Syon
20	S	of	N	line	St	2 E of W line lot	167	E	of	Seisadero
20	S	of	N	line	St	5 E of W line lot	132	W	of	Nut
20	S	of	N	line	St	8 W of E line lot	156	E	of	Baker
20	S	of	N	line	St	13 E of W line lot	281	W	of	Cherry
20	S	of	N	line	St	2 W of E line lot	66	W	of	Laurel
20	S	of	N	line	St	4 E of W line lot	117	E	of	Nut
19	N	S	line	St		On E Pine (Quisa) pl.	84	W	of	Waverley place.
21	N	S	line	St		15 E. W Pine lot	153	E	of	Duport
19	N	S	line	St		21 E W Pine lot	117	W	of	Parsch
20	S	N	line	St		25 W. E Pine lot	163	W	of	Scott
20	S	N	line	St		27 E. W. Pine lot	57	E	of	Scott
20	S	N	line	St		26 W. E. Pine lot	58	E	of	Scott
16	N	S	line	St		11 E. W. Pine lot	41	W	of	Duport

#767  
#110  
#696  
#1410  
#710  
#18-  
24

Sierraville St

Street

DATE	NAME	WATER NO.	STREET NO.	LOCATION.	CORPORATION STOP.		STOP COCK.		LEAD PIPE.		IRON PIPE.	
					No.	Size.	No.	Size.	Size.	Feet.	Size.	Feet.
Mar	492 E. Ar. Denicke	74109	1048									
Mar	492 E. Ar. Denicke	74110	1050									
Mar	492 E. Ar. Denicke	74111	1052									
Mar	492 E. Ar. Denicke	74112	1054									
Mar	492 E. Ar. Denicke	74113	1056									
Mar	492 E. Ar. Denicke	74114	1058									
Mar	492 E. Ar. Denicke	74115	1060									
Mar	492 E. Ar. Denicke	74116	1062									
Mar	492 E. Ar. Denicke	74117	1064									
Mar	492 E. Ar. Denicke	74118	1066									
Mar	492 E. Ar. Denicke	74119	1068									
Mar	492 E. Ar. Denicke	74120	1070									
Mar	492 E. Ar. Denicke	74121	1072									
Mar	492 E. Ar. Denicke	74122	1074									
Mar	492 E. Ar. Denicke	74123	1076									
June	5701 Felix Marcuse	<del>78977</del> 66074 78977	3974	N.D. 203 E of 1st ave	1	1/2	1	3/4	5/8	7		
July	9/01 Felix Marcuse	<del>78978</del> 66075 78978	3978	N.D. 178 E of 1st ave	1	1/2	1	3/4	5/8	7		
July	9/01 Felix Marcuse	<del>78979</del> 66078 78979	3968-70	N.D. 228 E of 1st ave	1	1/2	1	3/4	5/8	7		
Oct	3/01 Mrs. Lobee	<del>78984</del> 65783 78984	2457-67	N.D. 155 E of Fillmore	1	5/8	1	3/4	5/8	37		
July	472 Triv. In h.o.	<del>78973</del> 65945 78973	724					5/8 x 3/4	5/8	7		
Dec	13/01 L. R. Sulzenberger	<del>78985</del> 66072 78985	3372-4	N.D. 100 E Walnut	1	5/8	1	3/4	5/8	7		
Dec	24/01 Felix Marcuse	<del>78988</del> 66071 78988	3966	N.D. 240 E 1st ave	1	1/2	1	3/4	5/8	7		
Dec	24/01 Felix Marcuse	<del>78987</del> 66070 78987	3962	N.D. 265 E 1st ave	1	1/2	1	3/4	5/8	7		
Dec	24/01 Felix Marcuse	<del>78986</del> 66070 78986	3958	N.D. 290 E 1st ave	1	1/2	1	3/4	5/8	7		
Jan	1/02 Joseph Marsden	<del>78989</del> 66050 78989	3900	N.W. Cherry	1	5/8	1	3/4	5/8	7		
Jan	1/02 or Desd. Lewis			But Locust and Laurel								
March	8/02 Edward Philips	<del>78991</del> 65918 78991	3200-4	N.W. Lyon	1	1/2	1	3/4	5/8	7		
March	19/02 A. Marshall	<del>78990</del> 65862 78990	2853-7	N.D. 165 E of Lewisadero	1	1/2 x 5/8	1	5/8 x 3/4	5/8	37		
Apr	9/02 A. J. Morris	<del>78993</del> 65956 78993	3248-30	N.D. 112 N of Walnut	1	1/2	1	3/4	5/8	7		
Apr	18/02 Manero	<del>78992</del> 65898 78992	3021		1	5/8	1	5/8 x 3/4	5/8	36		
June	4/02 Georgi L. Patten	<del>78995</del> 66069 78995	3952-4	N.D. N of Cherry	1	1/2 x 5/8	1	5/8 x 3/4	5/8	7		
June	14/02 W. H. Bagge	<del>78994</del> 65941 78994	3516-18	N.D. 62 N of Laurel	1	5/8	1	3/4	5/8	7		
June	27/02 Sara Huntington	<del>78996</del> 65944 78996	3366-8	N.D. 112 E of Walnut	1	1/2	1	3/4	5/8	8		
Oct	9th or Clara B. M. Dermott	78999	825	Rear	1	1/2	1	1/2	1/2	12		
Nov	4th or St. Theresa	78971	735		1	5/8	1	3/4	3/4	11		3/4
Nov	10th or W. H. Bagge	<del>79000</del> 65944 79000	3548-30	N.D. 125 W of Laurel	1	5/8	1	5/8 x 3/4	5/8	7		
Nov	6th or St. Rita's	<del>74259</del> 65956 74259	4933	N.D. 200 E of Lewisadero	1	5/8	1	3/4	5/8	38		
Nov	0th or W. Huntington	<del>79258</del> 65954 79258	4786-90	N.D. E of Locust	1	5/8	1	3/4	5/8	7		
Dec	0th or W. Huntington	<del>79257</del> 65854 79257	4780-4	N.D. E of Locust	1	5/8	1	3/4	5/8	7		
Dec	18th or N. D. Mc. King		524		1	1/2 x 5/8	1	5/8 x 3/4	5/8	23		3/4

# Service Pipe Record.

## DIRECTION OF TAP.

Row	Direction	Line	St.	Row	Direction	Line	St.	Row	Address
23	E	W	line	3	W.E.	line	lot	64	N of Sacramento
<del>18</del>	N	S	line	<del>4</del>	E. W	line	lot	<del>66</del>	<del>E. Mary</del>
20	S	N.	line	4	E. W	line	lot	158	lot Webster
20	S	N.	line	12	E. W.	line	lot.	117	W Lyon
<del>19</del>	S	N.	line	<del>30</del>	E. W.	line	lot.	<del>204</del>	<del>E. of Divisadero</del>
20	S	N.	line	2	W.E.	line	lot	86	E. Spruce
20	S	N.	line	6	W.E.	line	lot	159	E. Divisadero
20	S	N.	line	5	W.E.	line	lot	57	E. Spruce
20	S	N.	line	6	E. W.	line	lot.	56	W. Locust
20	S	N.	line	6	W.E.	line	lot.	69	W. Locust
20	S	N.	line	8	E. W.	line	lot.	105	W. Locust
20	S	N.	line	11	W.E.	line	lot	156	E. 1st Ave.
20	S	N.	line	2	E. W.	line	lot	87	E. Locust
20	S	N.	line	<del>24</del>	W.E.	line	lot	183	E. Buchanan
21	S	N.	line	10	W.E.	line	lot	94	W. Cherry
20	S	N.	line	1	E. W.	line	lot	215	W. Spruce
20	S	N.	line	our	E.	line	lot	194	E. Maple.
20	S	N.	line	5	E. W.	line	lot	143	E. Maples.
20	S	N.	line	12	W.E.	line	lot	49	W. Locust.
20	S.W	N.E	line	2	W.E.	line	lot	111	E. Locust.
20	S.W	N.E	line	13	W.E.	line	lot	336	E. 1st Ave
20	S.W	N.E	line	10	E. W	line	lot	1044	N of Walnut
20	S.W	N.E	line	8	E. W	line	lot	104	W. Walnut
16	N.	S.	line	30	E. W	line	lot	70	E. E. Lines, Montgomery
<del>20</del>	S.	N	line	1	W	line	lot	190	W. of Scott
13	S.	N.	line	1	W	line	lot	120	E. Ashkin
20	S.	N.	line	1	W	line	lot	138	E. Locust.
20	S.	N.	line	24	W.E.	line	lot	42	E. Dupont
20	S.	N.	line	our	E.	line	lot	64	W. Locust.
20	S.	N.	line	1	E	line	lot	64	E. Locust
20	S.	N.	line	3	E	line	lot	40	E. Maple.
17	N	S	line	1	W	line	lot	72	E. Montgomery
20	S.	N.	line	6	E. W.	line	lot	55	E. Spruce
20	S.	N.	line	3	E.	line	lot	80	E. Center Ave
20	S.	N.	line	29	W.E.	line	lot	115	E. Spruce
20	S.	N.	line	28	W.E.	line	lot	38	E. Walnut.
17	S.	N.	line	2	E	line	lot	54	E. Locust.
20	S.	N.	line	1	E. W	line	lot	27	W. Locust.
20	S.	N.	line	1	W	line	lot	164	W. Locust.
20	S.	N.	line	1	W	line	lot	166	W. Locust.

# Street

DATE	NAME	WATER NO.	STREET NO.	LOCATION	CORPORATION STOP.		STOP COCK.		LEAD PIPE.		IRON PIPE.	
					No.	Size.	No.	Size.	Size.	Fect.	Size.	Fect.
		65656	683		1	1/2 x 5/8	1	5/8 x 3/4	5/8	7	3/4	\$9.50
		<del>79760</del>	<del>655</del>		1	1/2 x 5/8	1	5/8 x 3/4	5/8	36		\$15.1
		65774	2211		1	5/8	1	3/4	5/8	37		\$16.96
		<del>79767</del>	<del>3225-7</del>	S. S. 100 W. Lyon	1	1/2	1	3/4	5/8	37		\$16.5
		65919	3225-7	S. S. 160 W. Scott	1	5/8	1	5/8 x 3/4	5/8	36		\$16.0
		<del>79767</del>	<del>3225-7</del>		1	5/8	1	3/4	5/8	37		\$18.0
APR 10 1903	M. Casey	66007	3679-81	S. S. 60 E. Spruce	1	5/8	1	3/4	5/8	37		
MAY 9 - 1903	A. Anselob	65864	2859-61		1	3/4	1	1	1	7		
MAY 11 1903	Mrs. P. E. Dunne	79777	340-56	N. S. 100 E. Spruce	1	5/8	1	3/4	5/8	7		\$6.4
MAY 23 1903	R. Costello	65991	368-10	N. S. 56 W. Locust	1	5/8	1	3/4	5/8	7		\$6.4
MAY 23 1903	R. Costello	65993	3616-18	" 69 "	1	5/8	1	3/4	5/8	7		\$6.4
MAY 23 1903	R. Costello	65995	3624-4	" 105 "	1	5/8	1	3/4	5/8	7		\$10.4
MAY 29 1903	Annie M. Muckelke	66076	3980-2	" 140 E. 1st Ave.	1	1/2	1	3/4	5/8	7		\$17.9
JUL 7 1903	Julius Shang	65985	3575	S. S. 87 E. Locust	1	5/8	1	3/4	5/8	37		\$25.1
JUL 18 1903	Mrs. Mary Wilson	65755	2245	S. S. 250 W. Laguna	1	5/8	1	3/4	5/8	36		\$18.3
AUG 13 1903	Mrs. J. S. Roduett	66056	3913-15	S. S. 105 W. Cherry	1	5/8	1	3/4	5/8	7		\$10.3
SEP 9 1903	J. Meyers	66023	3744-6	N. S. 215 W. Spruce	1	5/8	1	3/4	5/8	7		\$10.3
SEP 9 1903	James Hunter	66025	3754-6	N. S. 195 E. Maple	1	5/8	1	3/4	5/8	7		\$10.3
SEP 11 1903	James Hunter	66027	3758-60	N. S. 145 E. Maple	1	5/8	1	3/4	5/8	7		\$10.3
SEP 17 1903	Felix Marcuse	65993	3609-11	S. S. 37 W. Locust	1	5/8	1	3/4	5/8	37		\$19.1
DEC 2 - 1903	Mrs. D. E. Will	66068	3477-9	el. 82-6 W. Laurel	1	1/2 x 5/8	1	5/8 x 3/4	5/8	7		\$11.1
DEC 29 1903	Jas. E. Irvine	65953	3448	el. 340 E. 1st Ave	1	5/8	1	3/4	5/8	37		\$11.1
JAN 21 1904	W. R. Winters	65972	3471	el. 52 W. Walnut	1	5/8	1	3/4	5/8	37		\$11.1
JAN 21 1904	W. R. Winters	65955	3475	el. 82 W. Walnut	1	5/8	1	3/4	5/8	37		\$11.1
DEC 29 1903	Italian Am. Bank	74662		S. E. Montgomery	1	1/2 x 5/8	1	5/8 x 3/4	5/8	36		\$11.1
MAY 5 - 1904	East of Main St. South of Main	65860	2845		1	1/2	1	1 1/2				
FEB 7 1904	Federbach Levison	73836	1560		1	1/2	1	3/4	5/8	7		\$11.1
MAR 18 1904	W. R. Winters	65984		el. 137 E. Locust	1	1/2	1	3/4	5/8	10		\$11.1
MAR 29 1904	Spilena	65976		el. 60 E. Locust	1	1/2	1	3/4	5/8	10		\$11.1
MAR 31 1904	W. R. Winters	65977		el. 62 1/2 E. Locust	1	5/8	1	5/8 x 3/4	5/8	40		\$11.1
MAR 31 1904	W. R. Winters	65986		el. 63 1/2 E. Locust	1	5/8	1	5/8 x 3/4	5/8	40		\$11.1
APR 19 1904	W. R. Winters	66048	3770-2	N. S. E. Maple	1	5/8	1	3/4	5/8	7		\$11.1
MAY 3 - 1904	W. R. Winters	66008	3683-5	el. 50 E. Montgomery	1	5/8	1	1 1/2				\$11.1
MAY 3 - 1904	W. R. Winters	65979	3683-5	el. 10 E. Spruce	1	5/8	1	3/4	5/8	37		\$11.1
MAY 3 - 1904	W. R. Winters	65979	3228-78	el. 115 E. Central Ave	1	5/8	1	5/8 x 3/4	5/8	7		\$11.1
MAY 3 - 1904	W. R. Winters	66005	3668-70	el. 112 E. Spruce	1	5/8	1	5/8 x 3/4	5/8	7		\$11.1
JUNE 1st/04	Chas. Clark	65948	3078-84	el. 58 E. Walnut	1	5/8	1	5/8 x 3/4	5/8	8		\$11.1
JUNE 1st/04	Chas. Clark	66145		el. 59 E. Walnut	1	5/8	1	5/8 x 3/4	5/8	8		\$11.1
JUNE 1st/04	W. R. Winters	74133										\$11.1
JUNE 1st/04	W. R. Winters	66141	1368-78									\$11.1
JUNE 1st/04	Howard E. Hill	65976	3533-5	el. 137 W. Laurel	1	1/2	1	3/4	5/8	37		\$11.1
JUNE 1st/04	Howard E. Hill	65979	3541-3	el. 137 W. Laurel	1	1/2	1	3/4	5/8	37		\$11.1

Service Pipe Record.

DIRECTION OF TAP.

20 S. N. line St  
 18 S. E. line St.  
 20 S. V. line St.  
 20 S. M. line St.  
 20 S. W. line St.  
 20 S. W. line St.  
 20 S. V. line St.  
 20 S. V. line St.  
 20 S. V. line St.  
 20 W. E. line St.  
 20 S. N. line St  
 20 S. M. line St  
 20 S. S. line St.  
 20 S. N. line St  
 19 S. N. line St.  
 20 S. N. line St.  
 20 S. N. line St.  
 20 S. N. line St.  
 20 S. N. line St.  
 20 S. N. line St.  
 20 S. N. line St.  
 20 S. N. line St.  
 20 S. N. line St.  
 19 S. N. line St.  
 14 S. N. line St.  
 20 S. N. line St.  
 20 S. N. line St.  
 20 W. E. line Locust.  
 19 N. S. line St.  
 19 N. S. line St.  
 19 N. S. line St.  
 19 S. N. line St.  
 19 S. N. line St.  
 18 S. N. line St.  
 20 S. N. line St.  
 20 S. N. line St.  
 20 S. N. line St.  
 18 N. S. line St.  
 20 S. N. line St.  
 20 S. N. line St.

7 W. E. line Lot  
 16 E. W. line Lot  
 2 N. E. line Lot  
 2 E. W. line Lot  
 73 N. E. line Lot  
 7 E. W. line Lot  
 1 E. W. line Lot  
 1 N. E. line Lot  
 8 E. W. line Lot  
 47 N. S. line Lot  
 12 W. W. line Lot  
 13 W. E. line Lot  
 4 W. E. line Lot.  
 2 W. E. line Lot  
 33 E. W. line Lot.  
 2 W. E. line Lot  
 5 W. E. line Lot.  
 17 E. W. line Lot.  
 47 E. W. line Lot.  
 4 E. W. line Lot  
 8 W. E. line Lot  
 1 W. E. line Lot  
 9 E. W. line Lot.  
 15 E. W. line Lot.  
 4 W. E. line Lot  
 2 W. E. line Lot.  
 9 E. W. line Lot  
 42 N. S. line Lot.  
 26 E. W. line Lot  
 26 E. W. line Lot  
~~16~~ <sup>16</sup> W. E. line Lot  
 2 W. E. line Lot.  
 3 E. W. line Lot  
 2 W. E. line Lot.  
 43 E. W. line Lot  
 30 E. W. line Lot.  
 3 W. E. line Lot.  
 6 W. E. line Lot  
 3 W. E. line Lot.  
 3 W. E. line Lot

171 W of Cherry.  
 74 W of Locust  
 16 W of Locust  
 160 W of Locust.  
 84 W of Maple  
 218 W of Locust  
 220 W of Locust  
 20 W of Walnut  
 36 S of Sacramento.  
 120 E of Locust.  
 119 E of Locust St.  
 117 W of Spruce.  
 37 E of Spruce  
 160 W of Locust.  
 200 W of Locust  
~~178~~ <sup>178</sup> W of Locust  
 131 W of President Ave.  
 28 W of President Ave.  
 120 E of 1st Ave.  
 200 W of Locust  
 157 W of President Ave.  
 191 E. Locust  
 122 W of President Ave.  
 3111 E of Locust  
 40 W of Spruce  
 128 W of Cherry  
 58 S of Sacramento  
 113 W of Dupont.  
 114 W of Dupont.  
~~85~~ <sup>85</sup> W of Dupont  
 162 E of Cherry  
 90 E of Spruce  
 77 W of President Ave  
 105 W of President Ave  
 119 W of President Ave  
 155 E of Locust  
 106 E of Locust  
 155 E of Locust  
 178 E of Locust

# Sacramento

## Street

DATE	NAME	WATER NO.	STREET NO.	LOCATION.	CORPORATION STOP.		STOP COCK.		LEAD PIPE.		IRON PIPE.	
					No.	Size.	No.	Size.	Size.	Fect.	Size.	Fect.
		66061	3752-4	N.S. 164 N. Cherry	1	5/8	1	3/4	5/8	7		101
		79787	3752-4	N.S. 164 N. Cherry	1	1/2	1	5/8	5/8	25		29
		65640	08		1	1/2	1	5/8	5/8	38		65
		79785	08		1	5/8	1	3/4	5/8	7		123
		66022	3741-5	W. Spruce	1	5/8	1	3/4	5/8	7		204
		79786	3741-5	W. Spruce	1	5/8	1	3/4	5/8	8		16
		65995	3631-4	W. Locust	1	5/8	1	3/4	5/8	7		17
		79788	3631-4	W. Locust	1	5/8	1	3/4	5/8	37		143
		66078	3792-8	W. Spruce	1	5/8	1	3/4	5/8	7		80
		79789	3792-8	W. Spruce	1	5/8	1	3/4	5/8	7		231
		66043	3832-42		1	5/8	1	3/4	5/8	7		220
		79790	3545-7	W. Spruce	1	5/8	1	3/4	5/8	37		73
		65979	3545-7	W. Spruce	1	5/8	1	3/4	5/8	37		99
		79791	3553-5	W. Spruce	1	1/2	1	3/4	5/8	38		45
		65947	3387-9	W. Walnut	1	5/8	1	3/4	5/8	7		65
		79792	3387-9	W. Walnut	1	5/8	1	3/4	5/8	26		230
Nov. 12/04	J. Baden	65930	3375-9	S E Central Ave.	1	5/8	1	3/4	5/8	7		173
Dec 17/04	F. M. Vaigt	65912	3168-7	S. 130 E. Lyon	1	5/8	1	3/4	5/8	36		99
Dec 9/04	F. M. Vaigt	65913	3169-73	S. 106 E. of Lyon	1	5/8	1	3/4	5/8	36		45
Jan 5 1905	Ms. F. Ball	66018	3779-33	S. 112 W. of Spruce	1	5/8	1	3/4	5/8	37		65
Feb 7 05	L. O'Connor	65909	3687	bet Spruce + Locust	1	1/2	1	3/4	5/8	38		186
Feb. 7 05	A. W. Wilson	66001		S. 137 W. Octavia	1	5/8	1	3/4	5/8	37		67
Feb. 15 05	W. S. Davie	65944	3657	S. 197 W. of Locust	1	1/2	1	3/4	5/8	37		15
Feb. 24 05	Wm. St. Degan	66000	3641	S. 172 W. of Locust	1	5/8	1	3/4	5/8	7		154
Mar 7 05	F. R. Gramie	65937	3334	S. 122 W. Presidio Ave.	1	5/8	1	3/4	5/8	36		159
Mar 4 05	Thos. Hancock	65945	3303-11	S. 42 W. Presidio Ave.	1	1/2	1	3/4	5/8	7		300
Apr. 18 05	H. Landecker	66077	3484	S. 116 E. 1st Ave.	1	1/2	1	3/4	5/8	7		12
May 20 05	W. A. Anell	66064	343 (-8)	S. 191 W. Cherry	1	1/2	1	3/4	5/8	7		110
June 1 05	Gramie	65929	3336-8	S. 150 W. Presidio Ave.	1	5/8	1	3/4	5/8	36		22
June 10 05	J. Levy	65964	3455	S. 200 W. Walnut	1	5/8	1	3/4	5/8	36		80
July 18 05	J. Brandt	65988	3331-3-	S. 75 W. Presidio Ave.	1	5/8	1	3/4	5/8	8		13
July 31 05	Geo. A. Pope	65956		S. 330 E. Drummer	1	5/8	1	3/4	5/8	7		15
Aug. 10 05	Mrs. Betshe	66012	3708-10	S. 70 W. Spruce	1	5/8	1	3/4	5/8	8		4
Aug. 15 05	Felix Marcuse	65957	3924-6	S. 110 W. Cherry	1	3/4	1	1 1/2	3/4	36		11
Sept. 23 05	P. Girsh	65990	3603-7	S. W. Locust	1	1/2	1	1 1/2	1/2	12		3
Oct. 7 05	W. E. Hassler	65954	827	S. 65 W. Dupont	1	1/2	1	1 1/2	1/2	12		3
Oct. 7 05	W. E. Hassler	66081	823		1	1/2	1	1 1/2	1/2	12		3
Oct. 7 05	W. E. Hassler	65945	821		1	1/2	1	1 1/2	1/2	12		3
Oct. 14 05	E. DeLochenburg	66099			1	5/8	1	3/4	5/8	7		3
Oct. 31 05	A. Stock	66045	3860-66	S. 94 E. Spruce	1	5/8	1	3/4	5/8	8		37
Oct. 30 05	J. Brandt	65933	3319-21	S. 100	1	5/8	1	3/4	5/8	37		37
Oct 30 05	J. Brandt	65935	3345-27	S. 125 W. of Presidio Ave	1	5/8	1	3/4	5/8	37		37
Oct 30 05	J. Brandt	65936	3343-29	S. 150	1	5/8	1	3/4	5/8	37		37
Nov. 21 05	H. H. Mortell	65963	3461-3	S. bet Laurel + Walnut	1	5/8	1	3/4	5/8	37		25
Nov 7 05	W. H. Wilson Co.		622		1	1/2	1	3/4	5/8	25		37
Nov 11 05	G. C. Sweeney	65964	3425-75	S. 132 E. Laurel	1	5/8	1	3/4	5/8	37		37
Nov 11 05	H. H. Mortell	65964			1	5/8	1	3/4	5/8	37		37

OCT 26 1905

# Service Pipe Record.

## DIRECTION OF TAP.

5.  
47  
18.  
3  
82  
80  
81  
85  
33.  
76.  
277  
278  
279  
280  
281  
282  
283  
284  
285  
260  
786  
787  
125  
1202  
1284  
1709  
1773  
1774  
1931  
2153  
796  
913  
1191  
1192

16 N.S. line St.  
19 S. N. line St.  
20 S. N. line St.  
20 S. N. line St.  
15 S. N. line St.  
20 S. N. line st  
17~~N~~ S. N. line st  
20 S. N. line st  
20 S. N. line st  
20 S. N. line st  
20 S. N. line st  
20 S. N. line st  
20 S. N. line st  
18 N.S. line st  
14 N.S. line st  
14 N.S. line st  
14 N.S. line st  
14 N.S. line st  
14 N.S. line st  
14 N.S. line st  
14 N.S. line st  
14 N.S. line st  
14 N.S. line st  
20 S. N. " "  
33 ~~S~~ S. N. line Market  
23 ~~S~~ S. of St. Market  
19 E. " " Davis  
15 S. of N line St  
20 " " " " "  
18 " " " " "  
20 " " " " "  
127 S. of S line St  
15 " " " " "  
17 S. of N line st  
21 S. N. " St.  
21 S. N. " " "  
19 S. P. " Rac.  
18 W. E. " St. Location St  
18 W. E.

3" gate

2 W. E. line Lot  
66 N. E. line Lot  
15 W. E. line Lot  
6 E. W. line lot  
~~X E. W. line lot~~  
18 W. E. line lot  
28 W. E. line lot  
29. W. E. line lot  
27 E. W. line lot  
28 E. W. line lot  
~~2 E. W. line lot~~  
20 W. E. line lot  
1 W. E. line Property  
~~25 W. E. line~~ "  
91 W. E. line "  
103 W. E. line "  
146 W. E. line "  
47 W. E. line "  
57 W. E. line "  
118 W. E. line "  
136 W. E. line "  
120 W. E. line "  
5 " " " "  
~~16 E. of St.~~ "  
17 E. " " of lot.  
19 S. of Sacramento  
71 S. of E line lot  
18 E. of S line lot  
2 " " " " "  
3 " " " " "  
37 " " " " "  
38 " " " " "  
3 " " " " "  
9 W. E. " lot  
21 W. E. " "  
25 W. E. " lot  
11 N. S. " lot  
" N. O. " "

114 E. E. line Front  
87 E. of Maple  
69 E. of Laurel  
63 E. of Hillmore  
176 E. of Dupont  
110 E. of Hillmore.  
140 ~~XXX~~ E. of Franklin  
81 W. of Locust  
202 E. of Van Ness ave.  
201 E. of Van Ness ave.  
164 E. of Van Ness ave.  
165 E. of Van Ness ave.  
~~48~~ W. of Walnut.  
106 E. of Webb. St.  
316 E. of Drummond.  
~~317~~ E. of " "  
226 E. of " "  
215 E. of " "  
172 E. of " "  
272 E. of " "  
261 E. of " "  
200 E. of " "  
181 E. of " "  
147 E. of " "  
26 W. Spruce St.  
66 E. Spruce  
17 E. Spruce  
Pipe ends about 150 ft. St. Davis  
107 E. of Dubois  
17 S. of Maple St  
157 S. of Jones St.  
3-71 S. of Spruce St  
13-23 S. of Spruce St  
153 " " " "  
151 E. of 2nd St  
166 E. President  
17 E. Ferry  
37 E. Kearney St  
57 S. of 2nd St  
133 " " " "

# Sacramento

# Street

NAME	WATER NO.	STREET NO.	LOCATION.	CORPORATION STOP.		STOP COCK.		LEAD PIPE.		IRON PIPE.	
				No.	Size.	No.	Size.	Size.	Feet.	Size.	Feet.
			DEC 20 1905								
			Elevator.								206
Feb 1 1906	66030	3775-7	S/S 62' E. Maple	1	1/2 5/8	1	5/8 3/4	5/8	36		Jan 17
Mar 12 1890	65788		S/S 50' E. Laurel								18
Mar 13 1906	65788	473-7	S/S 60 E. Fillmore	1	1/2	1	3/4	5/8	38		103
Mar 11 1906	66106	726 1/2		1	1/2	1	1/2	1/2			
July 18/06	65785	2469.		1	3/8	1	3/4 1/2	1/2	36		
July 23/06	65789	1818.	Retap 4/19/27	X	5/8		3/4	5/8	7.		2.62
Aug 6/06	65794	3615-17		1	1/2	1	1/2	1/2	37		3.
Aug 30/06	65740	1739	S.S. 202. E. Van Ness.	1	1/2	1	1/2	1/2	2	1/2	33.
Aug 30/06	65741	1741	S.S. 202. E. Van Ness.	1	1/2	1	1/2	1/2	2	1/2	33.
Aug 30/06	65744	1747	S.S. 165. E. Van Ness.	1	1/2	1	1/2	1/2	2	1/2	33.
Aug 30/06	65723	1745	S.S. 165 E. Van Ness.	1	1/2	1	1/2	1/2	2	1/2	33.
Sept 11/06	65752	3407	S.S. W. Walnut	1	5/8	1	3/4	5/8	3		377+
Sept 29/06	7610	617-21	This is new service. old tap SD.	1	1/2	1	1/2 3/4	1/2	8.		377+
Sept 29/06	66097	47	S. S. E. Drumm.	1	1/2	1	1/2 3/4	1/2	8.		
"	59552		" " " "	"	"	"	"	"	"		
"	68885		" " " "	"	"	"	"	"	"		
"	66092	53	" " " "	"	"	"	"	"	"		
"	65612	53-55	" " " "	"	"	"	"	"	"		
"	65609	49	" " " "	"	"	"	"	"	"		
"	68233		" " " "	"	"	"	"	"	"		
"	65613	57	" " " "	"	"	"	"	"	"		
"	65615		" " " "	"	"	"	"	"	"		
"	68880	59	" " " "	"	"	"	"	"	"		
"			" " " "	"	"	"	"	"	"		
Oct 15	66016	3725-7		1	1/2 5/8	1	5/8 3/4	5/8	37		
Nov 7 1906	65611	53	S. E. Drumm			2	1/2	1/2	8		
Nov 7 1906	68842	53	S. E. Drumm			2	1/2	1/2	8		
Dec 11 1906			1/2" Pipe S. S. Dacto. St.	1	1/2 5/8	1	5/8 3/4	5/8	7		
Jan 6 1907	65668	764-67		1	5/8	1	5/8	5/8	8		
Mar 3 1907	66035	3804-14	N. S. 40' E. Maple	1	5/8	1	5/8	5/8	26		
Mar 21 1907	65690	335		1	3/4	1	3/4	3/4	8		
Mar 11 1907			N. S. 2' East	1	5/8	1	5/8 3/4	5/8	9		
April 7 1907	52151		S. S. 38 E. Drumm	1	1/2	1	1/2	1/2	0		
"	52155		" - 38 " "	1	1/2	1	1/2	1/2	0		
"	65698	1442-8	N. S. 83 E. Hyde	1	3/4 3/8	1	3/4	3/4	9		
May 2 1907	65726	3240-44	N. S. 116 Presidio	1	3/4	1	3/4	5/8	8		
June 8 1907	65646	3867	Sac. S. S. 700 E. Cherry	1	5/8	1	3/4	5/8	38		
Aug 9 1907	67974	683	S. S. 38 E. Kearny	1	1/2	1	1/2	1/2	8		
Nov 20 1907	67977	493	S. S. 26 E. Stockton	1	1/2	1	1/2	1/2	4		
Aug 20 1907	67976	491	S. E. Stockton.	1	1/2	1	1/2	1/2	4		

# Service Pipe Record.

## DIRECTION OF TAP.

18. W. E. Line Stockton  
 W. O N " St  
 20. O N " "  
 20. O N " "  
 21. N. P. " "  
 19 7/5 line St.  
 17 N. of S. line St.  
 19 S. of N. line St.  
 19 S. of N. line St.  
 17 N. of S. line St.  
 17 " " " "  
 20 N " E " (Cherry)  
 18 N. of S. line Street  
 14 " " " "  
 20 S of N line of Street  
 17 " " " "  
 22. P. N. line  
 20 S. N. line Sac. St  
 18. N. S. line St.  
 20 S. N. Line St.  
 20 S. N. Line St.  
 20 S. N. Line St.  
 15 S. N. Line St.  
 15 S. N. Line St.  
 15 S. N. Line St.  
 20. S. N. Line St.  
 18 S. of N. line of street  
 19 S. of N. line of street  
 19 S. of N. line of street  
 19 S. of N. line of street  
 21 S. of N. line of street  
 20 W. of E. line of street  
 23 E. N. line Embassadors  
 14 N. S. line St.  
 19 N. S. line St.  
 17 S. N. line St.  
 15 S. N. line St.  
 15 S. N. line St.

3. N. S. line lot.  
 1. E. W. " "  
 5. E. W. " "  
 21. W. E. " "  
 11. W. E. " "  
 30 E. N. line lot  
 6 E. N. line lot  
 4 E. of N. line lot  
 2 E. of N. line lot  
 29 E. of N. line lot  
 9 N - E - -  
 31 N - S - -  
 7 N of E line lot  
 21 E - W - -  
 2 " " " "  
 16 N of E " "  
 2. W. E. line lot  
 38. W. E. line lot  
 18. W. E. line lot  
 2. E. W. Line Lot  
 5 W. E. Line Lot  
 3 W. E. Line Lot.  
 15 W. E. Line Lot  
 14 1/2 W. E. Line Lot  
 14 N. E. Line Lot  
 31. E. W. Line Lot.  
 2. W. of E. line of lot  
 14 S. of W. line of lot  
 1 E. of W. line of lot  
 1 W. of E. line of lot  
 1 E. of W. line of lot  
 60 N. of S. line of lot  
 11 E. N. line lot  
 11 E. N. line lot  
 11 E. N. line lot  
 4th E. line Kimball  
 11. E. line lot.

55. S. Sacramento - Main  
 17. W. of Spruce 6" Main  
 182. W. of Laurel 6" Main  
 144. E. Locust 6" Main  
 102. E. Dupont 4" Main  
 27 N. of Webb  
 21 E. of N. line Webb 6" main  
 133 N. of Locust 6" Main  
 168 E. of Cherry 6" Main  
 129 E. of Montg. 5" Main  
 73 E. - Webb 6" main  
 52 S. of Sacto 8" main  
 11. N. Montg. " "  
 377 E. - Truman 6" "  
 106 N. - Cherry " "  
 122 E. - Montg. " "  
 139. W. Larkin 4" Main  
 50. E. Maple 6" Main  
 49. E. of Webb 8" Main  
 61 W. of Webb 6" Main  
 161 E. of Baker St 6" Main  
 144 E. of Precidio Ave 6" Main  
 22 E. of Waverly 12" main  
 177 E. of Waverly 12" main  
 73 E. of Waverly 12" main  
 51. W. of Walnut 6" Main  
 136 E. of Leavenworth 11" main.  
 121. W. of Locust 6" main.  
 111. E. of Cherry St. 6" main.  
 117 E. of Cherry St. 6" main.  
 199 W. of Kearny.  
 220 S. of Sacramento 8" Main  
 170 E. of Commercial  
 53 E. of Commercial  
 50 E. of Commercial  
 16 E. Waverly  
 3 E. Waverly  
 11 E. Waverly  
 11 E. Waverly  
 11 E. Waverly

# Examinations

# Street

DATE	NAME	WATER NO.	STREET NO.	LOCATION.	CORPORATION STOP.		STOP COCK.		LEAD PIPE.		IRON PIPE.	
					No.	Size.	No.	Size.	Size.	Feet.	Size.	Feet.
Jan 20 1907	E. A. ...	65683	897	S.D. 40 E. Locust	1	1/2	1	3/4	1/2	4		419
Jan 31 1907	W. ...	66014	3717-21	D.D. 62 W. Spruce	1	5/8	1	5/8	5/8	40		4176
Sept 19 1907	Milton Perry	65977	3524	N.D. 187 W. of Laurel	1	5/8	1	5/8	5/8	8		439
Sept 27 1907	E. D. ...	65783	3561	S.D. 137 E. Locust	1	5/8	1	5/8	5/8	38		484
Oct 3 1907	D. ...	65669	771	S.D. 105 E. Newport	1	5/8	1	5/8	5/8	11		508
Oct 14 1907	Sheppard Bros.	66189	673	Sw. Webb	1	3/4	1	3/4	3/4	8		515
Oct 20 1907	Ree McCormick	65651	660	N/S, 137 E. Kearney	1	5/8	1	5/8	5/8	20		538
Oct 24 1907	M. ...	65996	3676-8	N.S., 133 N. Locust	1	5/8	1	5/8	5/8	8		537
Nov 11 1907	Henry C. Smith	66044	3948-56	N/S, 192 N. Maple	1	3/4	1	3/4	3/4	8		562
Nov 27 1907	E. Bolkin	65635	563-5	S/S, 100 E. Montg.	1	5/8	1	5/8	5/8	7		591
Dec 28	Bradwell Est.	65646	629		1	1/2	1	1/2	1/2	8		620
Jan 2 1908	Blood & Hammond	66051	3901	Sw. Cherry	1	5/8	1	5/8	5/8	38		
Jan 10	Morganthales Lin. Co.		624		1	3/4	1	3/4	3/4	24		
Feb 28	G. F. ...	65606	38		1	1/2	1	1/2	1/2	31		
Mar 10	Jno. J. Kelly	66055	3916-20	N.S., 85 N of Cherry	1	5/8	1	5/8	5/8	8		5
Mar 19	C. ...	65900	1474		1	3/4	1	3/4	3/4	8		6
April 17 1908	Freeling	65714		N.S. 250 E. Park	1	3/4	1	3/4	3/4	9		116
May 4 1908	Morris ...	66032	3780-94	S/E. Maple	1	5/8	1	5/8	5/8	8		134
May 6 1908	Daniel ...	65648	652	(cut off 43693)	1	5/8	1	5/8	5/8	3/4		170
June 17 1908	M. Casey	66018	3707-15	S/D. 30 W. of Spruce	1	5/8	1	5/8	5/8	38		190
July 6 1908	Wm. ...	65899	3023		1	5/8	1	5/8	5/8	38		211
Aug 15 1908	W. ...	65924	3218		1	5/8	1	5/8	5/8	9		26
Aug 15 1908	Mr. Klumpke			N/S. 25 E. Waverly	1	5/8	1	5/8	5/8	8		26
Aug 15 1908	Mr. Klumpke			N/S. 25 E. Waverly	1	5/8	1	5/8	5/8	5		26
Aug 15 1908	Mr. Klumpke			N/S. 25 E. Waverly	1	5/8	1	5/8	5/8	5		26
Aug 29 1908	J. J. Lank	65950	2400	N.W. Walnut	1	5/8	1	5/8	5/8	9		29
Sept 18 1908	E. S. Mann		1369		1	3/4	1	3/4	3/4	24		29
Sept 14 1908	Geo. Frank	65997	3677-9	S.A., 115 W. of Locust	1	5/8	1	5/8	5/8	38		28
Sept 24 1908	E. J. ...	66049	3868	N.A., 112 E. of Cherry	1	5/8	1	5/8	5/8	8		28
Sept 24 1908	E. J. ...	66048	3874-78	N.A., 87 E. of Cherry	1	5/8	1	5/8	5/8	8		28
Oct 13 1908	P. Randolph	66100	749	S.A., 178 W. of Kearney	1	1/2 x 5/8	1	3/4 x 5/8	5/8	10		31
Nov 1 1908	Emma ...	20024		S.E. of Cherry	1	3/4	1	3/4	3/4	8		31
Dec 10 1908	J. ...	65930	1824		1	1/2	1	1/2	1/2	4		31
Jan 16 1909	Wm. ...	66093	4-6		1	1/2	1	1/2	1/2	11		31
Jan 16 1909	Wm. ...	66095	817	S.D. 69 N. Grant (W.C.)	1	1/2	1	1/2	1/2	11		31
Jan 16 1909	Wm. ...	66096	829	S.S. 69 N. Grant (W.C.)	1	1/2	1	1/2	1/2	11		31
Jan 23 1909	Geo. J. ...	66115	1437-9	S.S. 17.5 N. Leavenworth	1	5/8	1	5/8	5/8	26		31
Jan 23 1909	St. J. ...	66099	1400-10	N. N. Leavenworth	1	3/4	1	3/4	3/4	11		31
Jan 23 1909	Wm. ...	66101	760	N. S. 115 E. Grant (W.C.)	1	3/4	1	3/4	3/4	11		31

# Service Pipe Record.

## DIRECTION OF TAP.

18. <sup>14</sup>/<sub>4</sub> of 6 line of L  
 17 W of E " " Same

17. <sup>14</sup>/<sub>8</sub> of N line 36<sup>th</sup> Ave. 1 1/2 main  
 18 SN line De Conte

16 WE  
~~12<sup>14</sup> N line~~  
~~12<sup>14</sup> S N~~  
 18<sup>14</sup> S. W. line lot.  
 18<sup>14</sup> S. W. " "  
 18<sup>14</sup> S. W. " "  
 18<sup>14</sup> S. W. " "  
 18<sup>14</sup> S. W. " "  
 19<sup>14</sup> S. W. " "  
 18<sup>14</sup> S N

16 SW line lot  
 19 SW  
 16 E. W. " "  
 13 E. W. " "  
 15 W. E. " "  
 14 E. W. " "  
 15 E. W. " "  
 10 E W  
 on E line

49 N Sweeney.  
~~117 E Barnwell~~  
~~122 W San Bruno~~  
 20 S Barnwell  
 65  
 66 E. Barnwell  
 90  
 88 E. Barnwell  
 41 E. "  
 122 W. San Bruno.  
 97 W. " "  
 124<sup>131</sup>  
 125 E. Boylston.  
 75 E Merrill

~~20 N of 20<sup>3</sup>/<sub>1</sub>N~~ ~~opposite~~  
~~26 E of 7<sup>th</sup> line of R.R. Ave.~~  
~~20<sup>3</sup>/<sub>1</sub>N St.~~ <sup>1<sup>st</sup> North line 19 E W R.R. Ave - 12 SN. Yarmite.</sup>  
 27 E W R.R. Ave  
~~20<sup>3</sup>/<sub>1</sub>N~~ ~~line St~~  
 12 " Williams Ave  
 10 N S " St  
 8 S S " St  
 20<sup>3</sup>/<sub>1</sub>N " St  
 22<sup>3</sup>/<sub>1</sub>N " "  
 22<sup>3</sup>/<sub>1</sub>N " "  
 22<sup>3</sup>/<sub>1</sub>N " "  
 20 " " "

~~2 W of 1<sup>st</sup> line~~  
~~29<sup>1</sup>/<sub>2</sub> of 2<sup>nd</sup> line~~ <sup>1<sup>st</sup> W E Keith</sup>  
~~26 E W. R.R. Ave~~  
 12 SN line Yarmite  
 154  
 155 W. Lane  
 16 E W Neptune  
 146 W. of Lane  
 44 E Mendell  
 109  
 147  
 179  
 179 Lane

on E line Mendell

37<sup>TH</sup> AVE.,

So. - Meade Street

DATE	NAME	WATER NO.	STREET NO.	LOCATION.	CORPORATION STOP.		STOP COCK.		LEAD PIPE.		IRON PIPE.	
					No.	Size.	No.	Size.	Size.	Feet.	Size.	Feet.
		76641		71. S., 50 E. of San Bruno			2 1/2"	1 1/2"			4 1/2"	6-80
Sept 23 1913	Albert Steigenburg	76641		n/s - 75 W Keith			3/4"	Service				
<u>Sweeney St</u>												
	from page 2152											
July 9/08	J. Hirsch	74390	200									R 45
Sept 18/21	J Moll	104513		S/S 135 W San Bruno	3/4				Sept 20/21		42365	
Sept 18/21	J Moll	104514		S/S 235 W San Bruno	3/4				Sept 24/21		43286	
Nov 2/25	Albert Johnson	105507		S/S 50 E. Barnsweld	3/4				Nov 13/25		45204	
Nov 4/25	" "	105508		S/S 75 E. Barnsweld	3/4				Nov 13/25		45205	
Nov 9/25	Sigmund Moll	105619		S/S 25 E. "	3/4				Nov 16/25		45296	
Nov 9/25	" "	105620		S/S 125 E. "	3/4				Nov 20/25		45297	
Nov 9/25	" "	105621		S/S 150 E. "	3/4				Nov 16/25		45298	
Nov 9/25	E. Fernando	105499	270	Distributer off 74393	3/4				Nov 7/25		R 453 7806	
Dec 10/25	Joe Blum	106206		2 1/2 50 E Merrill	3/4				Dec 17/25		45803	
	= 24 <sup>th</sup> Ave.											
				<u>Mosemike</u>								
Mar 20 1908	E. Santini	81356	1705	n/s. E RR Ave	3/4				Service			1150
July 8 1912	L. Hubert	88283		RR Ave	1				"			1839
May 1 1915	P. Filippo	88284	1726	n/s. 150 W Lane	3/4				"			1839
	L. Floris	88285	1897	E. Newhall.	3/4				"			192
Aug 27	G. Dumatei	89420		S/S 175 W Lane	3/4				"	Dec 30/16		2364
Dec 27/16	Joe Prato	89420			3/4				"	Dec 4/17		2387
Nov 17/17	Per off Martin	Cancelled	taken out		3/4				"	Dec 27/1918		248
Nov 30/18		81357	1717		3/4				"	do		2480
"		88281	1723		3/4				"	do		2477
"		89420	1725		3/4				"	do		2477
July 8/11	Mrs D. Corona	88282	1723		3/4				"	"		2477

To Vol 8  
See pg 400

Retap 6/28/29

Retap Dec 27/18

Retap 7/29/29

Retap 6/27/19

Retap 6/25/29

Retap 6/27/29

Retap 6/27/29

Retap Dec 27/18



# Dinway

# Street

DATE	NAME	WATER NO.	STREET NO.	LOCATION	CORPORATION STOP.		STOP COCK.		LEAD PIPE.		IRON PIPE.	
					No.	Size.	No.	Size.	Size.	Feet.	Size.	Feet.
Apr 19/08		76837	57	Retap 6/27/28								R809
May 15/07	Mary Neeson	76836	53	P.D. 150 E. Germany	1	1/2	1	1/2	1/2	2	35	390
	Mr. Wilson	76838	39	S.S. 278 St Mission			2	1/2	1/2	1		1336
	Mr. Lucco	76839	35	S.S. 250 St. Mission			2	1/2	1/2	8		1936
	Mr. Hopkins	76840	87	1/2 E Germany			2	1/2				R80
Aug 10/09	M. Franchi	76841	55		1	1/2	2	1/2				3546
Feb 28/10	G. J. Appand	76847	26-8	Dr-S. 225 St. Mission	1	2x1/2	2	1/2			1/2-20	5014
Sept 14/10	J. L. Hamilton			Single at Large 1 1/2 Connection			2	2"			2-53	6574
Sept 14/10	Mrs. L. Baumgartner	76845	251	Retap 8/27/20							1/2-12	6578
Oct 3/10	Mrs. M. Henderson	76844	204	Ep 207 St. Andrew							1/2-25	6582
" 30/10	Mr. J. Hogan	76845	275	Ep 517 St. Andrew							1/2-25	6582
				MS 130 Retap 8/27/20							1/2-12	6582

(From page 2078.)

## Stouts Alley

Oct 15/08	Habit	74418	45-49	10 S. 84 S. of Jackson St.	1	1/2	1	1/2	1/2	2		319
Oct 18/08	Habit	74416	51	W. S. 84 S. of Jackson St.			2	1/2	1/2	4		319
Apr 30/10	M. Cohen	74424	13		1	1/2x3/4	1	1/2	1/2	3		557
Sept 3/10	Otto Kurtz	74426	37	MS 130 S Jackson	1	1/2x3/4	1	3/4x1/2	1/2	3		660
Sept 3/11	do	74425	37-9	" 130 S Jackson	1	1/2x1/2	1	1/2x1/2	1/2	3		660
Sept 3/10	do	74427	37	" 130 S Jackson	1	3/4x1/2	1	1/2x1/2	1/2	3		660
May 30/11	P. Faria			Ep 277 S San Francisco			1/2	Service				85
Nov 5/11	Yew Hing Hong	74428	33	MS 125 N Washington	3/4			"				

- to page 2078 -



## Stanley Street

Oct 11/11	Geo. Rodriguez	72017	23	Retap 5/27/29							1/4	Service	197
Jan 27/11	Edward James	72016	6	Retap Oct 1/18							2/4	"	214
Feb 3/11	R. S. Dingley	91494		MS Victoria							3/4	"	248
Mar 24/11	A. Venturini	99236		" Arch St							3/4	"	323
" 30/11	M. Casarte	99277		" do							3/4	"	323
Feb 24/11	J. Meier	119854		N/W - Grigaba							3/4	"	5

# Service Pipe Record.

## DIRECTION OF TAP.

<p>19<sup>14</sup> #5 of N line <del>Boylston</del>  <del>18</del> #8 of <del>W</del> line <del>Silver Ave</del>          18<sup>14</sup> #1 of N line Silver Ave  <del>19</del> #2 of N line Silver Ave  <del>19</del> #3 of N line Silver Ave  <del>19</del> #4 of N line Silver Ave  <del>19</del> #5 of N line Silver Ave  <del>19</del> #6 of N line Silver Ave  <del>19</del> #7 of N line Silver Ave  <del>19</del> #8 of N line Silver Ave  <del>19</del> #9 of N line Silver Ave  <del>19</del> #10 of N line Silver Ave  <del>19</del> #11 of N line Silver Ave  <del>19</del> #12 of N line Silver Ave  <del>19</del> #13 of N line Silver Ave  <del>19</del> #14 of N line Silver Ave  <del>19</del> #15 of N line Silver Ave  <del>19</del> #16 of N line Silver Ave  <del>19</del> #17 of N line Silver Ave  <del>19</del> #18 of N line Silver Ave  <del>19</del> #19 of N line Silver Ave  <del>19</del> #20 of N line Silver Ave  <del>19</del> #21 of N line Silver Ave  <del>19</del> #22 of N line Silver Ave  <del>19</del> #23 of N line Silver Ave  <del>19</del> #24 of N line Silver Ave  <del>19</del> #25 of N line Silver Ave  <del>19</del> #26 of N line Silver Ave  <del>19</del> #27 of N line Silver Ave  <del>19</del> #28 of N line Silver Ave  <del>19</del> #29 of N line Silver Ave  <del>19</del> #30 of N line Silver Ave  <del>19</del> #31 of N line Silver Ave  <del>19</del> #32 of N line Silver Ave  <del>19</del> #33 of N line Silver Ave  <del>19</del> #34 of N line Silver Ave  <del>19</del> #35 of N line Silver Ave  <del>19</del> #36 of N line Silver Ave  <del>19</del> #37 of N line Silver Ave  <del>19</del> #38 of N line Silver Ave  <del>19</del> #39 of N line Silver Ave  <del>19</del> #40 of N line Silver Ave  <del>19</del> #41 of N line Silver Ave  <del>19</del> #42 of N line Silver Ave  <del>19</del> #43 of N line Silver Ave  <del>19</del> #44 of N line Silver Ave  <del>19</del> #45 of N line Silver Ave  <del>19</del> #46 of N line Silver Ave  <del>19</del> #47 of N line Silver Ave  <del>19</del> #48 of N line Silver Ave  <del>19</del> #49 of N line Silver Ave  <del>19</del> #50 of N line Silver Ave  <del>19</del> #51 of N line Silver Ave  <del>19</del> #52 of N line Silver Ave  <del>19</del> #53 of N line Silver Ave  <del>19</del> #54 of N line Silver Ave  <del>19</del> #55 of N line Silver Ave  <del>19</del> #56 of N line Silver Ave  <del>19</del> #57 of N line Silver Ave  <del>19</del> #58 of N line Silver Ave  <del>19</del> #59 of N line Silver Ave  <del>19</del> #60 of N line Silver Ave  <del>19</del> #61 of N line Silver Ave  <del>19</del> #62 of N line Silver Ave  <del>19</del> #63 of N line Silver Ave  <del>19</del> #64 of N line Silver Ave  <del>19</del> #65 of N line Silver Ave  <del>19</del> #66 of N line Silver Ave  <del>19</del> #67 of N line Silver Ave  <del>19</del> #68 of N line Silver Ave  <del>19</del> #69 of N line Silver Ave  <del>19</del> #70 of N line Silver Ave  <del>19</del> #71 of N line Silver Ave  <del>19</del> #72 of N line Silver Ave  <del>19</del> #73 of N line Silver Ave  <del>19</del> #74 of N line Silver Ave  <del>19</del> #75 of N line Silver Ave  <del>19</del> #76 of N line Silver Ave  <del>19</del> #77 of N line Silver Ave  <del>19</del> #78 of N line Silver Ave  <del>19</del> #79 of N line Silver Ave  <del>19</del> #80 of N line Silver Ave  <del>19</del> #81 of N line Silver Ave  <del>19</del> #82 of N line Silver Ave  <del>19</del> #83 of N line Silver Ave  <del>19</del> #84 of N line Silver Ave  <del>19</del> #85 of N line Silver Ave  <del>19</del> #86 of N line Silver Ave  <del>19</del> #87 of N line Silver Ave  <del>19</del> #88 of N line Silver Ave  <del>19</del> #89 of N line Silver Ave  <del>19</del> #90 of N line Silver Ave  <del>19</del> #91 of N line Silver Ave  <del>19</del> #92 of N line Silver Ave  <del>19</del> #93 of N line Silver Ave  <del>19</del> #94 of N line Silver Ave  <del>19</del> #95 of N line Silver Ave  <del>19</del> #96 of N line Silver Ave  <del>19</del> #97 of N line Silver Ave  <del>19</del> #98 of N line Silver Ave  <del>19</del> #99 of N line Silver Ave  <del>19</del> #100 of N line Silver Ave</p>	<p>5 EW line lot  <del>7<sup>14</sup> W of E line Merrill</del>  <del>15 N of S line Sweeney</del>  <del>29 W of E line lot</del>  <del>18 W.E. line Merrill</del>    <del>2 W.E. line lot</del>  <del>9 W.E. line lot</del>  <del>15 #1 of N line lot</del>  <del>46 W.E. line lot</del>  <del>17 S.N. line Sweeney</del>    <del>18 E.W. line lot</del>  <del>16 W.E. line lot</del>  <del>25 W.E. line lot</del>  <del>XX of N line lot</del>    <del>19 E.W. line lot</del>  <del>3 E.W. " "</del>  <del>8 E.W. " "</del>  <del>14 E.W. " "</del>  <del>18 E.W. " "</del>  <del>22 E.W. " "</del>  <del>7 E.W. " "</del>  <del>11 E.W. " "</del>  <del>21 E.W. " "</del>  <del>39 N.D. line lot</del>  <del>44 N. of E line lot</del>  <del>1 N.E. line lot</del>  <del>7 E.W. line lot</del>  <del>on W line</del>  <del>12 of E line of Merrill</del>  <del>16 " " " "</del>  <del>40 " " " "</del>  <del>28 E.W. line lot</del>  <del>End of "</del>    <del>19 EW line lot</del>  <del>23 " " "</del>    <del>5 E.W. line lot</del>  <del>14 E.W. line lot</del>  <del>11 W.E. line lot</del>  <del>14 S.W. " "</del>  <del>" " " "</del>  <del>" " " "</del>  <del>on W line</del></p>	<p><del>10 S.E. Boylston</del>  <del>2 #E of N line</del>  <del>69 #E of G. line</del>  <del>17 #E of Boylston</del>  <del>131 #W Merrill</del>  <del>24 " " "</del>    <del>98 E Merrill</del>  <del>169 #8 E. Merrill</del>  <del>22 #1 of W</del>  <del>247 #1 Merrill</del>  <del>110 W. San Bruno.</del>  <del>42 W.S line Sweeney.</del>    <del>171 #3 W. &amp; San Bruno. ave</del>  <del>14 #1 of</del>  <del>247 W. San Bruno ave.</del>  <del>19 N. Sweeney</del>  <del>30. W. of Boylston 1 1/2 Main</del>  <del>30. W. of Boylston " "</del>  <del>70. W. of Boylston " "</del>  <del>90. W. of Boylston " "</del>  <del>109. W. of Boylston " "</del>  <del>130. W. of Boylston " "</del>  <del>151 W. of Boylston " "</del>  <del>191. W. of Boylston " "</del>  <del>212. W. of Boylston " "</del>  <del>253. W. of Boylston " "</del>  <del>30. S. of Sweeney 1 1/2 Main</del>  <del>108. E. Merrill 1 1/2 Main</del>  <del>72 E. Barnard 1 1/2 Main</del>  <del>68 W. of Boylston 1 1/2 Main</del>  <del>103. W. Merrill 1 1/2 main</del>  <del>106 W. Merrill</del>  <del>227 E. Merrill</del>  <del>149 #1 of</del>  <del>46 #1 of</del>  <del>26 E Merrill</del>  <del>281 W. Barnard</del>  <del>51 " "</del>  <del>52 " "</del>  <del>64 E of Merrill</del>  <del>106 E Merrill</del>  <del>105 E Merrill</del>  <del>190 W. Barnard</del>  <del>215 #1 of E Merrill</del>  <del>261 W. Barnard</del>  <del>216 E Merrill</del>  <del>96 #1 of E. Boylston</del></p>
--	---	---

Sweeney

Street

DATE	NAME	WATER NO.	STREET NO.	LOCATION	CORPORATION STOP		STOP COCK		LEAD PIPE		IRON PIPE	
					No.	Size.	No.	Size.	Size.	Feet.	Size.	Feet.
Feb 6 '91	H. Wright	74393	240	W. E. Merrill	3/4	1/2						
March 7 '91	Frank Murphy	74376	199	S. E. Merrill	3/4	1/2						
Dec 5 '96	M. Conway	74398	228	Retap 3-15-26 near San Bruno Ave.	3/4	1/2						
Aug 29 '05	Pipe as Main	74375		Ends 160' S. Merrill	3/4	1/2						
Aug 28 '05	H. Burston	74374	175	S/S 75' E. Merrill	3/4	1/2						
Aug 28 '05	G. Schip's Ry	74373	170	N/S 125' E. Merrill	3/4	1/2						
April 4 '06	San Draw	74371	173	N/S 343' E. Merrill	3/4	1/2						
July 5 '06	J. Kolmac	74367	78	N. S. 106 W. San Bruno	3/4							
July 5 '06	1/2 Pipe as Main			Pipe ends 193 W. of San Bruno								
Oct 7 '06	1/2 Pipe as Main			Extended Bet. San Bruno ave to Barneveld								
Oct 7 '06	Geo. C. Wright	74368	37	N.S. 106 W. San Bruno	3/4	1/2						
Oct 7 '06	" " "	74370	46	N.E. Barneveld	3/4	1/2						
Oct 7 '06	" " "	74377	154	77 E. Merrill	2	1/2						
Sept 28 '07	O. Leuman	74381	300	S.W. Boylston	2	1/2						
1 '28	" " "	74382		N.D. 25 W. of Boylston	1	1/2						
" " 1907	" " "	74383		S.S. 47 " " "	2	1/2						
" " 1907	" " "	74384		S.D. 72 " " "	2	1/2						
" " 1907	" " "	74385		S.S. 97 " " "	2	1/2						
" " 1907	" " "	74386		S.D. 122 " " "	2	1/2						
" " 1907	" " "	74387		S.D. 137 " " "	2	1/2						
" " 1907	" " "	74388		S.D. 162 " " "	2	1/2						
" " 1907	" " "	74389		S.D. 187 " " "	2	1/2						
" " 1907	" " "	74380		S.D. 237 " " "	2	1/2						
Sept 28 '07	Ed. Eustan	67518		S/E. Boylston	1	1/2						
Oct 10 '07	A. Burstein	74374	173	S/S 100 E. Merrill	3/4	1/2						
Nov 28 '07	Edwin Eorder	74369	40	Retap Nov 21/17	3/4	1/2						
June 17 '08	J. Larsen	74391	305	S. S. 72 Boylston	1	1/2						
Sept 6 '08	J. Grimes	74397	225	S. S. 100 W. of Merrill	3/4	1/2						
Apr 23 '10	Laven	74394		S/S 75' E. of Merrill	3/4	1/2						
July 24 '10	Mrs R. Haley	74395	116	Retap Nov 21/17	3/4	1/2						
Feb 2 '11	M. Hirsch	74376	199		1/2 x 3/4	2 1/2						
Mar 17 '17		74372	147	Retap Nov 21/17	3/4	1/2						
		90928	106	Retap Nov 21/17	3/4	1/2						
Apr. 24 '20	Mrs Chas. Hoffer	95271		S/S 50 E. Merrill	3/4	1/2						
Oct 11 '23	Louis Silvestein	2441		N. S. 100 E. Merrill	3/4	1/2						
Nov 5 '23	J. Javaszowsky	2934		S. S. 175 W. Barneveld	3/4	1/2						
Nov 23 '23	J. J. Brunick	3204	165	Sweeney St.	3/4	1/2						
Mar 4 '25	Louis Silvestein	100721		S/S 250 W. Barneveld	3/4	1/2						
June 17 '25	Mrs H. H. Horkens	102768	163	77 3204	3/4	1/2						
July 27	S. Ferrand	103455	272	Retap 3/15/21 Retap 11-2-25	3/4	1/2						

# Service Pipe Record.

## DIRECTION OF TAP.

~~78 S of St line St Kearney~~  
~~78 S of St line Kearney~~  
~~78 S of St line St Kearney~~  
~~78 S of St line Pacific~~  
~~18 S of St line Pacific~~  
~~78 S of St line St Kearney~~  
 73 W.E. line Kearney  
 47 1/2 line St

4 W.E. line Lot  
 on W line P Lot  
 on W line P Lot  
 4 W line Lot  
 6 1/2 E line Lot  
 12 N.S. line St. Charles

72 1/2 Kearney  
 69 E of Kearney  
 74 E of Kearney St.  
 115 S of Kearney  
~~131 E of Kearney~~  
~~102 E of Kearney~~  
~~135 E of Kearney~~  
 127 Soy Broadway  
 99 E of Kearney

~~On W line St Charles are~~  
~~14 W/E~~  
~~14 W/E~~

~~On W line St 2 3/4 N~~

~~168 S of Kearney~~  
~~223 7 Belle are~~

01 20 N of Shore California  
 74 20 N E line St  
 65 20 E W  
 87 19 20 WE  
 82 20 W E  
 27 19 20 W E  
 610 20 19 WE  
 993 20 19 WE  
 226 20 19 WE  
 905 20 19 WE  
 488 19 20 WE  
 854 18 20 WE  
 3936 22 19 WE  
 5446 20 19 WE  
 5787 20  
 5788 20  
 5789 21  
 5790 20  
 15791 20  
 15792 20  
 15793 20

12 N Shore lot  
 1 " " "  
 3 " " "  
 23 " " "  
 5 " " "  
 22 SW  
 19 N S  
 11 " " "  
 23 " " "  
 11 " " "  
 1 " " "  
 8 " " "  
 14 SW  
 2 N S  
 12 1/2 SW  
 12 1/2 " " "  
 12 1/2 " " "  
 12 1/2 " " "  
 14 " " "  
 14 " " "

On E line 31 are  
 139 S  
~~151 S of do~~  
 125 " " do  
~~103~~ " " Clement  
~~197~~ " " Gal  
~~182~~ 159 W Gray  
~~159~~ S Gal  
 292 S Clement  
~~238~~ Gal  
~~167~~  
~~233~~  
~~218~~  
~~217~~ 290 290  
~~286~~ N Gray  
~~255~~ do  
~~287~~ 313 N Irving  
~~260~~ S Macedonia Way  
 237 " do  
~~211~~ " do  
~~185~~ " do  
~~186~~ 159 " do  
~~160~~ " do  
 132 " do

# Birmingham St. Charles Ave. [unclear] Street

DATE	NAME	WATER NO.	STREET NO.	LOCATION	CORPORATION STOP.		STOP COCK.		LEAD PIPE.		IRON PIPE.	
					No.	Size.	No.	Size.	Size.	Feet.	Size.	Feet.
		66268	77185	6	AUG 8 1905			2	$3\frac{1}{4}$ / $5\frac{1}{8}$	$5\frac{1}{8}$	5	
	<i>L. ...</i>	66266	77186	1	AUG 8 1905			2	$3\frac{1}{4}$ / $5\frac{1}{8}$	$5\frac{1}{8}$	12	
	<i>... Kelly</i>		77187	1	AUG 8 1905			2	$3\frac{1}{4}$ / $5\frac{1}{8}$	$5\frac{1}{8}$	6	$\frac{1}{2}$ ... $\frac{1}{2}$ ...
	<i>... ...</i>	66269	77189	5	AUG 8 1905			2	$3\frac{1}{4}$ / $5\frac{1}{8}$	$5\frac{1}{8}$	5	
	<i>... ...</i>		77190	9								
	<i>... ...</i>		77191	10	AUG 8 1905			1	$1\frac{1}{2}$ / $1\frac{1}{2}$	$1\frac{1}{2}$	8	
	<i>... ...</i>	66267	77188	8								
	<i>... ...</i>		7090	7								
Aug. 15 1905	Pipe as Main	---	---	---	ends 115' E. Kearney St.			1	$1\frac{1}{2}$ "			$1\frac{1}{2}$ " 140
Aug 25/2	A. Reef	96834	21									$3\frac{3}{4}$ service Aug 26/02 302/66

Apr 27/02	Giuseppe Bondali	86067			St Charles Ave Retap 2/16/28							May 2/02 1/2" 20 1/2" 16
Mar 27/02	H. W. Mitchell	95138	39		115 176 Calumeth Ave Retap 2/16/29							1/2" 140 302/66

See Vol 9 Page 67				Whitney Street Ave								
Oct 17/10	Frank Fella	79488		125	California	$1\frac{1}{2}$ / $5\frac{1}{4}$	$1\frac{1}{4}$	$\frac{1}{4}$	$1\frac{3}{4}$	$40$	$64$	
Nov 6/10	F. G. Fella	79489	342	125	do	$1\frac{1}{2}$ "	$1\frac{1}{2}$ "	$\frac{1}{2}$ "	$1\frac{1}{2}$ "	$38$	$73$	
Apr 23 1911	Mrs B. J. Hooper	79490		125	do	$\frac{1}{2}$ "						82
May 8	Witzel & Gross	79489		100	do	$\frac{1}{2}$ "						85
June 24	Mrs C. Harvey	79491	419	100	Clement	$\frac{1}{2}$ "						86
Aug 11	Mrs E. Holloway	79493	330	175	do	$\frac{1}{2}$ "						90
Oct 28	Jno Miller	79495	468	175	W. Gray	$\frac{1}{2}$ "						9
Dec 5	E. Dahl.	79494	326	150	S. do	$\frac{3}{4}$ "						9
	A. W. Mac Donald	79496	447	175	S. Clement	$\frac{3}{4}$ "						10
Apr 11 1912	E. J. Johnson	79497		234	do	$\frac{3}{4}$ "						10
	L. Ungourat	79498		153	do	$\frac{3}{4}$ "						11
	A. Johnson	79499		210	do	$\frac{3}{4}$ "						11
Dec 16	H. H. Chapman	79500	334	200	do	$\frac{3}{4}$ "						11
May 20 1913	E. E. Whitney	79501		275	W. Gray	$\frac{3}{4}$ "						11
Jan 22 1914	Wm Crawford	76323	459	250	W "	$\frac{3}{4}$ "						11
Feb. 26	F. Nelson	1660		274	S. Lincoln Way Retap 3/13/30	$\frac{3}{4}$ "						11
	do	1659		249	do Retap 3/13/30	$\frac{3}{4}$ "						11
	do			224	do	$\frac{3}{4}$ "						11
	do	2227		199	do Retap 3/11/33	$\frac{3}{4}$ "						11
	do	2426		174	do Retap 3/11/33	$\frac{3}{4}$ "						11
	do	2421		146	do Retap 3/13/33	$\frac{3}{4}$ "						11
	do	2420		118	do Retap 3/11/33	$\frac{3}{4}$ "						11

# Service Pipe Record.

## DIRECTION OF TAP.

11 ~~St~~ of N line ~~Sutter~~ St  
 22 S of N line Sutter  
 22 ~~9/16~~ S of N line St.  
 11 N of S line St  
 11 N of S line St  
 11 N of S line St  
 11 N of S line St  
 10 N S line St.

5 E of N line lot  
 On E line lot #317 Sutter  
 2 W E line Lot.  
 6 E of N line lot-  
 4 E of N line lot  
 2 W of E line lot-

125  
~~126~~ W of Dupont  
 128 W of Dupont  
~~184~~  
~~206~~ E of Stockton  
 105 E of Stockton  
 161 E of Stockton  
 154 E of Stockton  
 128 E of Stockton  
 71 E of Stockton

13 S.W.  
 21 E N line St.

21 " 16 S.W. "  
 19 " 13 S.W. "  
 20 " 13 S.W. "  
 21 " 13 S.W. "  
 21 " 13 S.W. "  
 20 " 13 S.W. "  
 20 " 13 S.W. "  
 21 " 13 S.W. "  
 21 " 13 S.W. "  
 14 SW 5/4 "  
 14 SW "  
 14 SW "

10 N S line lot  
 16 " " "  
 5 " " "  
 2 SW line lot  
 13 " " "  
 12 " " "  
 3 E N " "  
 4 EW " "  
 4 WE " "

289 E.  
 310 S San Jose ave  
 276 "  
 277 "  
 278 167 W.  
 185 N of Laguna  
 332 22 1/2 W. Cayuga  
 328 S. San Jose ave  
 403 150 W. Cayuga  
 402 "  
 157 135 E. San Jose ave.  
 158 "  
 158 1/2 E. San Jose ave.  
 184 "  
 221 197 E. San Jose ave  
 220 "  
 224 220 1/2 E. San Jose ave  
 225 "  
 261 W. Mission  
 247 "  
 41 "  
 44 "  
 6 S of N line Summer  
 83 S of California  
 89 S of California  
 117 S. Cal  
 116 " Cal-

21 E of N line St. Mendocino  
 8 E of N line St. Mendocino  
 9 E of N line St. Mendocino  
 8 " " " Spring  
 8 " " " "

23 N E line San Jose ave  
 14 S/W 12 S/W  
 6 N/S 12 S/W  
 18 S.W.  
 18 S.W.  
 17 S.W.

25 W/E  
 25 W/E  
 1 E W.  
 1 N. E

49 N of San Jose ave  
 123 124 W Mission  
 124 W Mission  
 49 W. Cayuga  
 51 N  
 95 E San Jose Ave

759  
 4378  
 4379  
 4434

Sidewalk

Street

DATE	NAME	WATER NO.	STREET NO.	LOCATION.	CORPORATION STOP.		STOP COCK.		LEAD PIPE.		IRON PIPE.	
					No.	Size.	No.	Size.	Size.	Feet.	Size.	Feet.
	73639	75218	77	Left 26/11/08	1	1/2x 5/8	1	3/4x 5/8	5/8	20	1/2	9 28
		78219	10	extended July 2-08					1/2	14		
	Crocker Hotel Co. 73639	11926	12	OCC 11/01/08					1/2	15	1/2	4
		78220		DEC 18 1905					1 1/2			
		11926	16 1/2	Extended 12/14/05					5/8	6		
	11944	11944	17-25									
	11944	11944	15									
	78223	78223	555 Sutter									161
	78224	78224	559 Sutter									
	11950	11950		S.W. Elevator					1 1/2			
Mar 23 1905	Pacific Union Club			N. W. Post + Stockton								
Tangley Street												
May 30 1911	P. Fina	79453	258	E. B. 277 S. San Jose Ave				3/4	Service			650 855
	Mrs J B Horton	79454	260	" 225 "				3/4	"			650 847
July 16	Martinika	79454	216	" 422 "				3/4	"			650 833
Nov 1	Mrs J. E. Allen	79455	246	N. B. 322 "				3/4	"			650 819
Feb 29 1912	Henry Craig	79456	240	E. B. 432 "				3/4	"			650 805
Sept 26	J. Soto	79457	278	" 158 "				3/4	"			650 791
Nov 25	D. Bowen	79458	265	E. B. 180 E.				3/4	"			650 777
Feb 1 1913	A. J. Silva	79459	19	E. B. 197 S.				3/4	"			650 763
	do	79504	262	" 222 "				3/4	"			650 749
July 22 1914	K. M. Morton	79505	33	E. B. 225 W. Mission				3/4	"			650 735
May 5/17	Joseph Aisen	90403	89	40 25 E Alameda				3/4	"			650 721
May 5/17	do	90404	93	40 48 E Alameda				3/4	"			650 707
San Francisco Ave												
May 24	F. Justen	695		on Sutter St				3/4	1 1/2	1 1/2	3 1/2	
May 13	J. P. Doyle 73696	78265	16					1/2	Service			
May 15	J. P. Doyle	78265	18					1/2	"			
May 7 1911	Ball East.			E. B. 145 E. Kearney				1/2	"			
Aug 14/11	Actap	73696		W. Spring				1/2	"			
San Jose Ave												
Feb 16/13	George Washington Merrin	98542		N. W. San Jose Ave				3/4	Service			Feb 19/23
May 8, 30	J. Novello	123136		S. S. 90 W Mission				3/4	Service			May 10, 30
May 8, 30	J. Novello	123137		S. S. 90 W Mission				3/4	"			May 10, 30
Sept 27 33	Mrs R. A. Adgesson	128510		S. S. 25 W Cayuga				3/4	"			Sept 29 33
Sept 27 33	A. B. Bellantini	128511		S. S. 50 W "				3/4	"			Sept 29 33
Nov 9 33		12858H		S. S. 80 E San Jose Ave				3/4	"			Nov 13, 33





# Service Pipe Record.

## DIRECTION OF TAP.

21	W of	line	St	On E line of Lot	30	W of	Clarke
19	W of	line	St	39 W of E line of	104	W of	Newmy
136	D of	line	Dutter	W of E line of	147	W of	Newmy
31	W of	line	St	<del>W of E line of</del>	<del>105</del>	W of	Clarke
21	W of	line	St	4 N of D line Lot	37	W of	Dupont
21	W of	line	St	9 W of E line Lot	20	W of	Dupont
21	W of	line	St	19 E of N line Lot	114	W of	Newmy
21	W of	line	St	20 E of N line Lot	95	W of	Clarke
21	W of	line	St	W of E line Lot	143	W of	Newmy
21	W of	line	St	W of E line Lot	172	W of	Clarke
21	W of	line	St	W of E line Lot	161	W of	Dupont
21	W of	line	St	W of E line Lot	109	W of	Dupont
21	W of	line	St	W of E line Lot	105	W of	Dupont
21	W of	line	Dupont	W of E line Lot	73	W of	Dupont
22	W of	line	St	62 S of N line	77	W of	Dupont
22	W of	line	St	W of E line Lot	28	W of	Dutter
22	W of	line	St	1 N of E line lot	14	W of	Dubonk
22	W of	line	St	2 W of E line lot	27	W of	Dubonk
22	W of	line	St	13 E of N line Lot	28	W of	Dupont
22	W of	line	St	12 W of N line lot	18	W of	Dubonk
22	W of	line	St	W of E line lot	43	W of	Dubonk
22	W of	line	St	22 N of E line B.	78	W of	Dupont
22	W of	line	St	13 N of E line lot	71	W of	Dubonk
22	W of	line	St	14 N of E line lot	72	W of	Dubonk
22	W of	line	St	5 N of N line lot	86	W of	Dupont
22	W of	line	St	21 W of N line lot	87	W of	Dupont
22	W of	line	St	2 E of N line lot	129	W of	Dupont
22	W of	line	St	20 E of W line lot	127	W of	Dupont
22	W of	line	St	3 N of N line lot	120	W of	Dupont
22	W of	line	St	8 N of E line lot	150	W of	Dupont
22	W of	line	St	On N of	158	W of	Dupont
22	W of	line	St	16 E of N line lot	153	W of	Dubonk
21	W of	line	St	16 E of W line lot	184	W of	Stockton
20	W of	line	St	W of E line lot	177	W of	Stockton
22	W of	line	St	8 W of E line lot	186	W of	Stockton
22	W of	line	St	3 N of E line lot	154	W of	Stockton
21	W of	line	St	9 N of N line lot	176	W of	Stockton
21	W of	line	St	6 N of E line lot	178	W of	Stockton
21	W of	line	St	3 N of E line lot	177	W of	Stockton
21	W of	line	St	110 E Shelton	110	W of	Stockton
21	W of	line	St	9 N of N line lot	139	W of	Stockton
21	W of	line	St	6 N of E line lot	162	W of	Stockton
21	W of	line	St	20 N of N line lot	121	W of	Dutter
21	W of	line	St	88 N of E line lot	52	W of	Stockton
21	W of	line	St	60	60	W of	Stockton
21	W of	line	St	81	81	W of	Stockton

Sutter

Street

DATE	NAME	WATER NO.	STREET NO.	LOCATION.	CORPORATION STOP.		STOP COCK.		LEAD PIPE.		IRON PIPE.	
					No.	Size.	No.	Size.	Size.	Feet.	Size.	Feet.
		75877	<del>78389</del> 216-18		1	1/2	1	3/4	3/4			
	W. Hayward		78385	(3, Gate) 155th St. & Kearney St. } 155th Kearney St. Gardiner								
		75876	<del>78388</del> 216-18									R 5245
	A. Hayward		78406									
			78391	715th St. - Kearney								
	A. Hayward		78402									
	W. Hayward		78399									
	Mrs. Drew		78405									
	Chamberlain		<del>78405</del> 230-4	changed Aug 18/09 replaced. 11/12/09								
	L. Maurer		78412	260-70								
	Louis Becker		78413									
	Mrs. E. Scandlen		78413									
	Hong Lee		78416	244								
	Wm. Schmalz		78418	250								
	Becker		78419	301	Oct 4/01							
	S. R. Beverly Cole		78420	307	changed July 2-08							
	Madison Burkley		78421	305 1/2								
	D. Hunter		78422	304	S.C. { 15 1/2 ft of line at 12 1/2 ft of line at 17 ft of line at } Replaced June 24-08 Replaced June 24-08							
	Lockhart		78423	308	Oct 1908							
	Wacker Hann		78424		extended July 2-08							
	Las Mc Cabe		78425	311	extended July 2-08							
	Wm. Han		78427	311	extended July 2nd-08.							
	Watson		78428	323	extended June 24-08							
	E. C. Pissis		78429	312	extended July 2-08							
	W. S. Torrey		78430	314	extended June 24-08							
	E. D. Pissis		78431	316	extended July 2-08							
	Mrs. Thayer		78432	317	extended June 24-08							
	R. M. Fleisch		78433	318	changed July 2-08							
	A. S. Thollos		78434	319	extended June 24-08							
	Jules Samblanc		78435	320	extended June 24-08							
	J. L. Torrey		78436	320-46	Replaced June 24-08							
	A. S. Thollos		78437	321	Replaced July 2-08							
	F. M. W. W. W. W.		78438	322	Replaced July 2-08							
	J. M. W. W. W. W.		78439	323	Replaced July 2-08							
	J. M. W. W. W. W.		78440	324	Replaced July 2-08							
	J. M. W. W. W. W.		78441	325	Replaced July 2-08							
	J. M. W. W. W. W.		78442	326	Replaced July 2-08							
	J. M. W. W. W. W.		78443	327	Replaced July 2-08							
	J. M. W. W. W. W.		78444	328	Replaced July 2-08							
	J. M. W. W. W. W.		78445	329	Replaced July 2-08							
	J. M. W. W. W. W.		78446	330	Replaced July 2-08							
	J. M. W. W. W. W.		78447	331	Replaced July 2-08							
	J. M. W. W. W. W.		78448	332	Replaced July 2-08							
	J. M. W. W. W. W.		78449	333	Replaced July 2-08							
	J. M. W. W. W. W.		78450	334	Replaced July 2-08							
	J. M. W. W. W. W.		78451	335	Replaced July 2-08							
	J. M. W. W. W. W.		78452	336	Replaced July 2-08							
	J. M. W. W. W. W.		78453	337	Replaced July 2-08							
	J. M. W. W. W. W.		78454	338	Replaced July 2-08							
	J. M. W. W. W. W.		78455	339	Replaced July 2-08							
	J. M. W. W. W. W.		78456	340	Replaced July 2-08							
	J. M. W. W. W. W.		78457	341	Replaced July 2-08							
	J. M. W. W. W. W.		78458	342	Replaced July 2-08							
	J. M. W. W. W. W.		78459	343	Replaced July 2-08							
	J. M. W. W. W. W.		78460	344	Replaced July 2-08							
	J. M. W. W. W. W.		78461	345	Replaced July 2-08							
	J. M. W. W. W. W.		78462	346	Replaced July 2-08							
	J. M. W. W. W. W.		78463	347	Replaced July 2-08							
	J. M. W. W. W. W.		78464	348	Replaced July 2-08							
	J. M. W. W. W. W.		78465	349	Replaced July 2-08							
	J. M. W. W. W. W.		78466	350	Replaced July 2-08							
	J. M. W. W. W. W.		78467	351	Replaced July 2-08							
	J. M. W. W. W. W.		78468	352	Replaced July 2-08							
	J. M. W. W. W. W.		78469	353	Replaced July 2-08							
	J. M. W. W. W. W.		78470	354	Replaced July 2-08							
	J. M. W. W. W. W.		78471	355	Replaced July 2-08							
	J. M. W. W. W. W.		78472	356	Replaced July 2-08							
	J. M. W. W. W. W.		78473	357	Replaced July 2-08							
	J. M. W. W. W. W.		78474	358	Replaced July 2-08							
	J. M. W. W. W. W.		78475	359	Replaced July 2-08							
	J. M. W. W. W. W.		78476	360	Replaced July 2-08							

# Service Pipe Record.

DIRECTION OF TAP

1928

144 E Mason St

18	S	N	line	Sh	7 1/2	N	E	line	Loh	166	W	of	Street
<del>18</del>	<del>N</del>	<del>E</del>	<del>line</del>	<del>Sh</del>	4	E	of	<del>line</del>	<del>P</del>	<del>178</del>	<del>W</del>	<del>of</del>	<del>Street</del>
18	N	S	line	Sh	9	N	of	E	line	170	N	of	Street
22	S	N	line	St	222	W	of	Street		222	W	of	Street
27	S	N	line	Sh	186	E	of	line	B	186	N	of	Street
27	S	N	line	Sh	120	E	of	N	line	120	E	of	Street
27	S	N	line	Sh	186	E	of	line	B	186	E	of	Street
27	S	N	line	Sh	92	E	of	line	B	92	E	of	Street
18	N	S	line	Sh	151	E	of	line	B	151	E	of	Street
27	S	N	line	Sh	109	E	of	line	B	109	E	of	Street
18	N	S	line	L	7	E	of	line	Loh	<del>57</del>	E	of	Street
27	S	N	line	Sh	71	E	of	line	B	71	E	of	Street
18	N	S	line	St	116	E	of	line	Not	116	E	of	Street
27	S	N	line	Sh	30	E	of	line	Loh	30	E	of	Street
18	N	S	line	Sh	39	E	of	line	Loh	39	E	of	Street
20	E	W	line	Powell	33	E	of	line	Loh	33	E	of	Street
20	N	S	line	Powell	119	E	of	line	Not	119	E	of	Street
18	N	S	line	Sutter	62	E	of	line	Sutter	62	E	of	Street
18	N	S	line	Powell	67	E	of	line	Powell	67	E	of	Street
18	N	S	line	Sh	55	N	of	line	Sh	55	N	of	Street
19	S	N	line	Sh	67	W	of	line	Sh	67	W	of	Street
19	S	N	line	St	89	W	of	line	Sh	89	W	of	Street
19	S	N	line	Sh	17	W	of	line	Sh	17	W	of	Street
19	S	N	line	Sh	21	W	of	line	Sh	21	W	of	Street
19	S	N	line	St	111	W	of	line	Sh	111	W	of	Street
19	S	N	line	Sh	164	W	of	line	Sh	164	W	of	Street
19	S	N	line	Sh	172	W	of	line	Sh	172	W	of	Street
19	S	N	line	Sh	119	E	of	line	Sh	119	E	of	Street
18	S	N	line	St	108	E	of	line	Sh	108	E	of	Street
19	S	N	line	Sutter	170	E	of	line	Sh	170	E	of	Street
19	S	N	line	Sh	110	E	of	line	Sh	110	E	of	Street
19	N	S	line	St	118	E	of	line	Sh	118	E	of	Street
19	S	N	line	Sh	77	E	of	line	Sh	77	E	of	Street
19	S	N	line	Sh	44	E	of	line	Sh	44	E	of	Street
19	S	N	line	Mason	60	E	of	line	Sh	60	E	of	Street
18	N	S	line	Sutter	63	E	of	line	Sh	63	E	of	Street
20	E	W	line	Mason	40	E	of	line	Sh	40	E	of	Street
18	N	S	line	Sh	134	E	of	line	Sh	134	E	of	Street
18	N	S	line	Sh	130	E	of	line	Sh	130	E	of	Street

No.	NAME	WATER No.	STREET No.	LOCATION	CORPORATION STOP		STOP COCK		LEAD PIPE		IRON PIPE	
					No.	Size	Size	Feet	Size	Feet		
		74289	560	Notes 5/7/33								
		78455										
		78458		Changed July 6-08	1	5/8	1	5/8 x 3/4	5/8	10		
		78459	441	changed July 6-08	1	5/8	1	5/8 x 3/4	5/8	10		
		78449										
		78460	417									
		78461	416									
		78463	419	Band Water house for								
		78462	422									
		78464	421	Changed July 6-08	1	1/2		1/2		10		
		78465	423									
		78466	425	S. Oak Main changed July 6-08	1	5/8		5/8		10		
		78467	426	W. E. Correll								
		78468	427	retaped July 6-08	1	5/8	1	5/8 x 3/4	5/8	10		
		78470	428									
		78471	431	Retaped July 6-08	1	1/2		1/2		10		
		78472	433									
		78473	500	Retaped July 6-08	1	5/8	1	5/8 x 3/4	5/8	10		
		78474	503	Retaped July 6-08	1	5/8		5/8		10		
		78476	502									
		78475	504									
		78477	509	Retaped July 6-08	1	5/8		5/8		10		
		78479	543									
		78480	5									
		78483	542	S. Water - changed to 1 1/2" Service - page 2872 - Oct. 28, 08								
		78484	536									
		78485	544									
		78486	544									
		78487	571-11	No tap had a branch off 78487 all on 78487								
		78477	574	changed July 14-08	1	5/8	1	5/8 x 3/4	5/8	10		
		78488	568									
		78489	570									
		78478	579	Changed July 14-06	1	5/8	1	5/8 x 3/4	5/8	10		
		78490	526									
		78491	526									
		78492	521									
		78481	520	Replace July 14-08								
		78482	531									
		78493	531									
		78494	600									
		78494	602									
		78494	603	changed July 14-08	1	1/2 x 5/8		1/2		10		

# Service Pipe Record.

## DIRECTION OF TAP.

19	S	of	St-line	St	332	E	of	Taylor	
<del>18</del>	<del>W</del>	<del>of</del>	<del>St-line</del>	<del>St</del>					
18	W	of	St-line	St	95	W	of	Mason	
19	S	of	St-line	St					
19	S	of	St-line	St	381	E	of	Taylor	
19	S	of	St-line	St	201	W	of	Mason	
18	W	of	St-line	St	223	E	of	Taylor	
19	S	of	N-line	Sutter	198	E	of	Taylor	
19	S	of	N-line	Sutter	142	E	of	Taylor	
19	S	of	N-line	Sutter	172	E	of	Taylor	
X 19	S	of	N-line	St.	123	E	of	Taylor	
18	W	of	St-line	St	142	E	of	Taylor	
20	S	of	St-line	St	11	E	of	Taylor	
18	W	of	St-line	St	51	E	of	Taylor	
20	S	of	St-line	St	48	E	of	Taylor	
18	W	of	St-line	St	57	E	of	Taylor	
18	S	of	St-line	St	29	E	of	Taylor	
18	W	of	St-line	St	22	E	of	Taylor	
22	S	of	St-line	Taylor	83	W	of	Taylor	
18	W	of	St-line	St	9	E	of	Taylor	
20	S	of	N-line	St.	8	W	of	Taylor	
23	W	of	E-line	Taylor	53	S	of	Sutter	
18	S	of	St-line						
22	W	of	E-line	Taylor	12	S	of	Sutter	
20	S	of	N-line	St.	53	W	of	Taylor	
20	S	of	N-line	St.	111	W	of	Taylor	
20	S	of	N-line	St.	50	W	of	Taylor	
20	S	of	N-line	St.	113	W	of	Taylor	
20	S	of	N-line	St.	17	W	of	Taylor	
20	S	of	N-line	St.	47	W	of	Taylor	
20	S	of	N-line	St.	111	W	of	Taylor	
20	S	of	N-line	St.	107	W	of	Taylor	
20	S	of	N-line	St.	195	W	of	Taylor	
20	S	of	N-line	St.	181	E	of	Taylor	
20	S	of	N-line	St.	146	W	of	Taylor	
20	S	of	N-line	St.	147	E	of	Taylor	
19	20	S	of	N-line	St.	160	E	of	Taylor
20	S	of	N-line	St.	156	E	of	Taylor	
20	S	of	N-line	St.	111	E	of	Taylor	
20	S	of	N-line	St.	111	E	of	Taylor	



Service Pipe Record.

DIRECTION OF TAP.

No.	Dir.	Loc.	Tap	No.	Dir.	Loc.	Tap		
20	S	of N line St		17	W	of E line lot	89	E	of Jones
20	S	of N line St		77	E	of Jones			
20	S	of N line St.		64	E	of Jones			
(50 at Main)	20	S	of N line St	14	E	of Jones			
20	S	of N line St.		24	E	of Jones			
20	S	of N line St.		12	E	of Jones			
22				64	W	of Jones			
18	W	of E line Jones		71	S	of Jones			
23	N	of S line St		76	W	of Jones			
22	N	of S line St.		112	W	of Jones			
21	N	of S line St.		105	W	of Jones			
22	N	of S line St.		101	W	of Jones			
21	N	of S line St.		187	E	of Leavenworth			
22	N	of S line St.		188	E	of Leavenworth			
21	N	of S line St.		198	E	of Jones			
22	N	of S line St.		103	E	of Leavenworth			
22	N	of S line St.		131	E	of Leavenworth			
22	N	of S line St.		135	E	of Leavenworth			
22	N	of S line St.		136	E	of Leavenworth			
22	N	of S line St.		137	E	of Leavenworth			
21	N	of S line St.		138	E	of Leavenworth			
21	N	of S line St.		139	E	of Leavenworth			
22	N	of S line St.		140	E	of Leavenworth			
22	N	of S line St.		141	E	of Leavenworth			
22	N	of S line St.		142	E	of Leavenworth			
22	N	of S line St.		143	E	of Leavenworth			
22	N	of S line St.		144	E	of Leavenworth			
22	N	of S line St.		145	E	of Leavenworth			
22	N	of S line St.		146	E	of Leavenworth			
22	N	of S line St.		147	E	of Leavenworth			
22	N	of S line St.		148	E	of Leavenworth			
22	N	of S line St.		149	E	of Leavenworth			
22	N	of S line St.		150	E	of Leavenworth			
22	N	of S line St.		151	E	of Leavenworth			
22	N	of S line St.		152	E	of Leavenworth			
22	N	of S line St.		153	E	of Leavenworth			
22	N	of S line St.		154	E	of Leavenworth			
22	N	of S line St.		155	E	of Leavenworth			
22	N	of S line St.		156	E	of Leavenworth			
22	N	of S line St.		157	E	of Leavenworth			
22	N	of S line St.		158	E	of Leavenworth			
22	N	of S line St.		159	E	of Leavenworth			
22	N	of S line St.		160	E	of Leavenworth			
22	N	of S line St.		161	E	of Leavenworth			
22	N	of S line St.		162	E	of Leavenworth			
22	N	of S line St.		163	E	of Leavenworth			
22	N	of S line St.		164	E	of Leavenworth			
22	N	of S line St.		165	E	of Leavenworth			
22	N	of S line St.		166	E	of Leavenworth			
22	N	of S line St.		167	E	of Leavenworth			
22	N	of S line St.		168	E	of Leavenworth			
22	N	of S line St.		169	E	of Leavenworth			
22	N	of S line St.		170	E	of Leavenworth			
22	N	of S line St.		171	E	of Leavenworth			
22	N	of S line St.		172	E	of Leavenworth			
22	N	of S line St.		173	E	of Leavenworth			
22	N	of S line St.		174	E	of Leavenworth			
22	N	of S line St.		175	E	of Leavenworth			
22	N	of S line St.		176	E	of Leavenworth			
22	N	of S line St.		177	E	of Leavenworth			
22	N	of S line St.		178	E	of Leavenworth			
22	N	of S line St.		179	E	of Leavenworth			
22	N	of S line St.		180	E	of Leavenworth			
22	N	of S line St.		181	E	of Leavenworth			
22	N	of S line St.		182	E	of Leavenworth			
22	N	of S line St.		183	E	of Leavenworth			
22	N	of S line St.		184	E	of Leavenworth			
22	N	of S line St.		185	E	of Leavenworth			
22	N	of S line St.		186	E	of Leavenworth			
22	N	of S line St.		187	E	of Leavenworth			
22	N	of S line St.		188	E	of Leavenworth			
22	N	of S line St.		189	E	of Leavenworth			
22	N	of S line St.		190	E	of Leavenworth			

# Street

Index

NAME	WATER NO.	STREET NO.	LOCATION.	CORPORATION STOP.		STOP COCK.		LEAD PIPE.		IRON PIPE.	
				No.	Size.	No.	Size.	Size.	Feet.	Size.	Feet.
John L. Spear	<del>78527</del> 78533	<del>11654</del> 11654	81	Retap July 11-08	1	5/8	1	5/8	5/8	40	
John L. Spear	78525	11654	150	Changed July 11-08	1	1/2	1	5/8	5/8	10	
John L. Chamberlain	78534	11660	191	1/2" x 1/2" (C)	1	1/2	1	5/8	5/8	10	
John L. Chamberlain	78526	11661	192								
John L. Chamberlain	78535	11662	193								
John L. Chamberlain	78536	11663	194								
John L. Chamberlain	78537	11664	195	old tap shut off							
John L. Chamberlain	78539	11665	197	DEC 19 '04	1	5/8	1	5/8	5/8	37	
John L. Chamberlain	78544	11666	198	Replace July 20-08							
John L. Chamberlain	78545	11666	198	Replace July 20-08							
John L. Chamberlain	78546	11667	199		1	1/2	1	5/8	5/8	13	
John L. Chamberlain	78547	11668	200		1	5/8	1	5/8	5/8	13	
John L. Chamberlain	78548	11669	201		1	5/8	1	5/8	5/8	13	
John L. Chamberlain	78549	11670	202		1	5/8	1	5/8	5/8	13	
John L. Chamberlain	78550	11671	203		1	5/8	1	5/8	5/8	13	
John L. Chamberlain	78551	11672	204		1	5/8	1	5/8	5/8	13	
John L. Chamberlain	78552	11673	205		1	5/8	1	5/8	5/8	13	
John L. Chamberlain	78553	11674	206		1	5/8	1	5/8	5/8	13	
John L. Chamberlain	78554	11675	207		1	5/8	1	5/8	5/8	13	
John L. Chamberlain	78555	11676	208		1	5/8	1	5/8	5/8	13	
John L. Chamberlain	78556	11677	209		1	5/8	1	5/8	5/8	13	
John L. Chamberlain	78557	11678	210		1	5/8	1	5/8	5/8	13	
John L. Chamberlain	78558	11679	211		1	5/8	1	5/8	5/8	13	
John L. Chamberlain	78559	11680	212		1	5/8	1	5/8	5/8	13	
John L. Chamberlain	78560	11681	213		1	5/8	1	5/8	5/8	13	
John L. Chamberlain	78561	11682	214		1	5/8	1	5/8	5/8	13	
John L. Chamberlain	78562	11683	215		1	5/8	1	5/8	5/8	13	
John L. Chamberlain	78563	11684	216		1	5/8	1	5/8	5/8	13	
John L. Chamberlain	78564	11685	217		1	5/8	1	5/8	5/8	13	
John L. Chamberlain	78565	11686	218		1	5/8	1	5/8	5/8	13	
John L. Chamberlain	78566	11687	219		1	5/8	1	5/8	5/8	13	
John L. Chamberlain	78567	11688	220		1	5/8	1	5/8	5/8	13	
John L. Chamberlain	78568	11689	221		1	5/8	1	5/8	5/8	13	
John L. Chamberlain	78569	11690	222		1	5/8	1	5/8	5/8	13	
John L. Chamberlain	78570	11691	223		1	5/8	1	5/8	5/8	13	
John L. Chamberlain	78571	11692	224		1	5/8	1	5/8	5/8	13	
John L. Chamberlain	78572	11693	225		1	5/8	1	5/8	5/8	13	
John L. Chamberlain	78573	11694	226		1	5/8	1	5/8	5/8	13	
John L. Chamberlain	78574	11695	227		1	5/8	1	5/8	5/8	13	
John L. Chamberlain	78575	11696	228		1	5/8	1	5/8	5/8	13	
John L. Chamberlain	78576	11697	229		1	5/8	1	5/8	5/8	13	
John L. Chamberlain	78577	11698	230		1	5/8	1	5/8	5/8	13	
John L. Chamberlain	78578	11699	231		1	5/8	1	5/8	5/8	13	
John L. Chamberlain	78579	11700	232		1	5/8	1	5/8	5/8	13	
John L. Chamberlain	78580	11701	233		1	5/8	1	5/8	5/8	13	
John L. Chamberlain	78581	11702	234		1	5/8	1	5/8	5/8	13	
John L. Chamberlain	78582	11703	235		1	5/8	1	5/8	5/8	13	
John L. Chamberlain	78583	11704	236		1	5/8	1	5/8	5/8	13	
John L. Chamberlain	78584	11705	237		1	5/8	1	5/8	5/8	13	
John L. Chamberlain	78585	11706	238		1	5/8	1	5/8	5/8	13	
John L. Chamberlain	78586	11707	239		1	5/8	1	5/8	5/8	13	
John L. Chamberlain	78587	11708	240		1	5/8	1	5/8	5/8	13	
John L. Chamberlain	78588	11709	241		1	5/8	1	5/8	5/8	13	
John L. Chamberlain	78589	11710	242		1	5/8	1	5/8	5/8	13	
John L. Chamberlain	78590	11711	243		1	5/8	1	5/8	5/8	13	
John L. Chamberlain	78591	11712	244		1	5/8	1	5/8	5/8	13	
John L. Chamberlain	78592	11713	245		1	5/8	1	5/8	5/8	13	
John L. Chamberlain	78593	11714	246		1	5/8	1	5/8	5/8	13	
John L. Chamberlain	78594	11715	247		1	5/8	1	5/8	5/8	13	

# Service Pipe Record.

## DIRECTION OF TAP

Line No.	Direction	Location	Distance	Notes
21	N	S line St	180	W of Leavenworth
21	N	S line St	188	E of Hyde
21	N	S line St	202	E of Hyde
21	N	S line St	162	E of Hyde
21	N	S line St	189	E of Hyde
21	S	N line St	185	W of Leavenworth
21	S	N line St	127	E of Hyde
21	S	N line St	186	W of Leavenworth
21	N	S line St	116.6	E of Hyde
21	N	S line St	115	E of Hyde
20	N	S line St	136	E of Hyde
21	N	S line St	76	E of N line Lot
21	N	S line St	100	E of N line Lot
21	N	S line St	85	N of E line Lot
21	N	S line St	36	E of N line W
21	N	S line St	15	E of N line W
21	N	S line St	24	E of N line W
21	N	S line St	4	E of N line W
21	N	S line St	41	E of N line Lot
21	N	S line St	117	S of Hyde
20	W	E line Hyde	37	W of Hyde
20	N	S line St	61	N of Hyde
24	N	S line St	57	W of Hyde
20	N	S line St	81	W of Hyde
23	N	S line St	118	10 of Hyde & Main
24	N	S line St	105	W of Hyde
23	N	S line St	165	W of Hyde
23	N	S line St	175	W of Hyde
24	N	S line St	182	N of Hyde
24	N	S line St	200	W of Hyde
24	N	S line St	170	E of Leavenworth
24	N	S line St	143	E of Leavenworth
24	N	S line St	164	E of Leavenworth
24	N	S line St	110	E of Leavenworth
24	N	S line St	104	E of Leavenworth
24	N	S line St	103	E of Leavenworth
24	N	S line St	103	E of Leavenworth

10-08

10-01

10-08

May 15-08

No.	Size.	STOP COCK.		LEAD PIPE.		IRON PIPE.	
		No.	Size.	Size.	Feet.	Size.	Feet.
78573							
11055							may 19-08
78589							
78574							
78575							
17169							Replace July 20-08
78590							July 12/1900(6)
11625							
78578							
11696							
78576							
11614							
78577							
11686							
78592							
11699							
78593							old service to main
11698							JUL 14 1903
78579							Replace July 20-08
11699							MAR 31 1903
78594							
11700							
78580							Replace July 20-08
11701							Replace July 20-08
78581							Replace July 20-08
11680							Replace July 20-08
78583							Replace July 20-08
11702							
78595							
11926							
78584							Replace July 20-08
11703							Replace July 20-08
78585							Replace July 20-08
11704							Replace July 20-08
78582							
11682							
78597							
11706							Replace July 16-08
78598							
11707							
78599							Replace July 16-08
11708							
78600							Replace July 16-08
11711							
78601							Changed May 15 <sup>th</sup> 1905
11712							Replace July 16-08
78602							Replace July 16-08
11713							all top 120
78603							February 18-1902
11714							Replace July 16-08
78604							
11715							
78605							
11716							Replace July 16-08
78606							
11717							
78607							
11718							
78608							Replace July 16-08
11719							
78609							
11720							
78610							
11722							
78611							David Haler to be used for #7213 near
11724							
78613							
11726							
78614							
11728							



Street

Street

NAME	WATER No.	SEWER No.	LOCATION.	CORPORATION STOP.		STOP COCK.		LEAD PIPE.		IRON PIPE.	
				No.	Size.	No.	Size.	Size.	Feet.	Size.	Feet.
Ed. Richman	78614	11126	1106								
Mrs. [unclear]	78616	11727	1111								
Mrs. [unclear]	78617	11728	1105								
Mrs. [unclear]	78620	11729	1113-15								
Mr. Oppenheimer	78618	11730	1104								
Mrs. Kellogg	78619	11731	1109								
Mrs. Kellogg	78615	11732	1109								
Mrs. Kellogg	78621	11733	1107								
Mr. B. Reel	78622	11734	1131-9								
Wm. B. Reel	78622	11735	1114								
Wm. B. Reel	78623	11736	1114								
Wm. B. Reel	78624	11737	1120								
Wm. B. Reel	78624	11738	1141-51								
Wm. B. Reel	78625	11739	1142								
Wm. B. Reel	78626	11740	1142								
Wm. B. Reel	78627	11741	1125								
Wm. B. Reel	78628	11742	1127								
Wm. B. Reel	78629	11743	1146								
Wm. B. Reel	78630	11744	1132								
Wm. B. Reel	78631	11745	1172								
Wm. B. Reel	78632	11746	1130								
Wm. B. Reel	78632	11747	1139								
Wm. B. Reel	78632	11748	1148								
Wm. B. Reel	78636	11749	1203								
Wm. B. Reel	78637	11750	1204								
Wm. B. Reel	78638	11751	1204								
Wm. B. Reel	78639	11752	1206								
Wm. B. Reel	78640	11753	1208								
Wm. B. Reel	78641	11754	1209								
Wm. B. Reel	78642	11755	1236								
Wm. B. Reel	78644	11756	1226								
Wm. B. Reel	78645	11757	1246								
Wm. B. Reel	78646	11758	1217								
Wm. B. Reel	78648	11759	1219								
Wm. B. Reel	78649	11760	1316								
Wm. B. Reel	78650	11761	1350								
Wm. B. Reel	78651	11762	1314								
Wm. B. Reel	78652	11763	1320								
Wm. B. Reel	78653	11764	1351								
Wm. B. Reel	78654	11765	1297								
Wm. B. Reel	78655	11766	1366-70								
Wm. B. Reel	78656	11767	1297								
Wm. B. Reel	78657	11768	1379								
Wm. B. Reel	78658	11769	1324								
Wm. B. Reel	78659	11770	1329								
Wm. B. Reel	78660	11771	1329								
Wm. B. Reel	78661	11772	1330								
Wm. B. Reel	78662	11773	1200								

Retap 1-11-24 1 1/2"

Apr 19/02 (C)

Retap June 19/06

Retap Main See Page 2168 for details

JUL 26 1905 Mr Van Ness

Retap May 22/10 3/4 pipe

# 1996

3

19



DATE	NAME	WATER NO.	STREET NO.	LOCATION.	CORPORATION STOP.		STOP COCK.		LEAD PIPE.		IRON PIPE.	
					No.	Size.	No.	Size.	Size.	Feet.	Size.	Feet.
		78658										
		<del>11460</del>										
		78659										
		<del>11461</del>										
		78660										
		<del>11462</del>										
		78661										
		<del>11463</del>										
		78662										
		<del>11464</del>										
		78663										
		<del>11465</del>										
		78664										
		<del>11466</del>										
		78665										
		<del>11467</del>										
		78666										
		<del>11468</del>										
		78667										
		<del>11469</del>										
		78668										
		<del>11470</del>										
		78669										
		<del>11471</del>										
		78670										
		<del>11472</del>										
		78671										
		<del>11473</del>										
		78672										
		<del>11474</del>										
		78673										
		<del>11475</del>										
		78674										
		<del>11476</del>										
		78675										
		<del>11477</del>										
		78676										
		<del>11478</del>										
		78677										
		<del>11479</del>										
		78678										
		<del>11480</del>										
		78679										
		<del>11481</del>										
		78680										
		<del>11482</del>										
		78681										
		<del>11483</del>										
		78682										
		<del>11484</del>										
		78683										
		<del>11485</del>										
		78684										
		<del>11486</del>										
		78685										
		<del>11487</del>										
		78686										
		<del>11488</del>										
		78687										
		<del>11489</del>										
		78688										
		<del>11490</del>										
		78689										
		<del>11491</del>										
		78690										
		<del>11492</del>										
		78691										
		<del>11493</del>										
		78692										
		<del>11494</del>										
		78693										
		<del>11495</del>										
		78694										
		<del>11496</del>										
		78695										
		<del>11497</del>										
		78696										
		<del>11498</del>										
		78697										
		<del>11499</del>										
		78698										
		<del>11500</del>										

See page 2173 this service connected to New <sup>3/4</sup> to supply Hotel Norman

W. A. Cough

Retap Nov 4/15

3/4 same same directions

(5" DB)

Retap 11/25/24

3/4 Service

# Service Pipe Record.

### DIRECTION OF TAP.

21 W of E line Laguna  
 21 N of S line St  
 21 N of S line St  
 21 N of S line St  
 21 N of S line St  
 21 N of S line St  
 21 N of S line St  
 21 N of S line St  
 21 N of S line St  
 21 N of S line St  
 21 N of S line St  
 21 N of S line St  
 21 N of S line St  
 21 N of S line St  
 20 N of S line St  
 20 N of S line St  
 20 N of S line St  
 21 N of S line St  
 21 N of S line St  
 20 N of S line St  
 20 N of S line St  
 20 N of S line St  
 20 N of S line St  
 20 N of S line St  
 20 N of S line St  
 20 N of S line St  
 20 N of S line St  
 20 N of S line St  
 20 N of S line St  
 20 N of S line St  
 20 N of S line St  
 20 N of S line St  
 20 N of S line St  
 20 N of S line St  
 20 N of S line St  
 20 N of S line St

2 W of E line lot  
 29 W of E line lot  
 9 W of E line lot  
 17 E of W line lot  
 11 E of W line lot  
 10 E of W line lot  
 21 E of W line lot  
 20 E of W line lot  
 8 W of E line lot  
 11 E of W line lot  
 33 E of W line lot  
  
 18 E of W line lot  
 7 E of W line lot  
 12 E of W line lot  
 9 E of W line lot  
 12 W of E line lot  
  
 13 W of E line lot  
 15 W of E line lot  
 14 W of E line lot  
 13 E of W line lot  
 14 E of W line lot  
 19 E of W line lot  
 19 W of E line lot

21 S of Sutter  
 70 N of Laguna  
 158 W of Laguna  
 166 W of Laguna  
 148 W of Laguna  
 155 W of Laguna  
 224 E of Buchanan  
 196 W of Laguna  
 192 W of Laguna  
 193 E of Buchanan  
 200 E of Buchanan  
 116 E of Buchanan  
 171 E of Buchanan  
 117 E of Buchanan  
 145 E of Buchanan  
 72 E of Buchanan  
 27 E of Buchanan  
 25 W of Buchanan  
 148 W of Buchanan  
 70 N of Buchanan  
 44 N of Buchanan  
 118 W of Buchanan  
 130 W of Buchanan  
 131 W of Buchanan  
 139 W of Buchanan  
 178 W of Buchanan  
 190 E of Webster  
 187 W of Buchanan  
 162 E of Webster  
 191 E of Webster  
 192 E of Webster  
 179 E of Webster  
 180 E of Webster  
 157 E of Webster  
 119 E of Webster  
 98 E of Webster  
 80 E of Webster  
 78 E of Webster  
 51 E of Webster  
 28 E of Webster

✓

Water

Street

DATE	NAME	WATER No.	STREET No.	LOCATION.	CORPORATION STOP.		STOP COCK.		LEAD PIPE.		IRON PIPE.	
					No.	Size.	No.	Size.	Size.	Feet.	Size.	Feet.
	August C. Bartlett	73990	1101-3									
	73991	<del>78698</del>										
	73992	<del>78699</del>	1704									
	73993	<del>78701</del>	1725-35									
	73994	<del>78702</del>	1749-13									
	73995	<del>78699</del>										
	73996	<del>78705</del>	1714-20									
	73997	<del>78706</del>	1737									
	73998	<del>78707</del>	1739									
	73999	<del>78708</del>	1745-7									
	74000	<del>78709</del>	1749									
	74001	<del>78710</del>	1741-2									
	74002	<del>78711</del>	1749-51									
	74003	<del>78712</del>	1759									
	74004	<del>78713</del>	1748									
	74005	<del>78714</del>	1763-5									
	74006	<del>78715</del>	1750									
	74007	<del>78716</del>	1771-3									
	74008	<del>78717</del>	1762-4									
	74009	<del>78718</del>	1783-5									
	74010	<del>78719</del>	1795-7									
	74011	<del>78720</del>	1810-2									
	74012	<del>78721</del>	1804									
	74013	<del>78722</del>	1815-27									
	74014	<del>78723</del>	1808-10									
	74015	<del>78724</del>	1809									
	74016	<del>78725</del>	1811									
	74017	<del>78726</del>	1826									
	74018	<del>78727</del>	1829									
	74019	<del>78728</del>	1834									
	74020	<del>78729</del>	1842-6									
	74021	<del>78730</del>	1826-9									
	74022	<del>78731</del>	1852									
	74023	<del>78732</del>	1854									
	74024	<del>78733</del>	1858									
	74025	<del>78734</del>	1854									
	74026	<del>78735</del>	1864-6									
	74027	<del>78736</del>	1870									
	74028	<del>78737</del>	1859									
	74029	<del>78738</del>	1870									
	74030	<del>78739</del>	1870									
	74031	<del>78740</del>	1890									
	74032	<del>78741</del>	1892									
	74033	<del>78742</del>	1892									
	74034	<del>78743</del>	1892									
	74035	<del>78744</del>	1892									
	74036	<del>78745</del>	1892									
	74037	<del>78746</del>	1892									
	74038	<del>78747</del>	1892									
	74039	<del>78748</del>	1892									
	74040	<del>78749</del>	1892									
	74041	<del>78750</del>	1892									
	74042	<del>78751</del>	1892									
	74043	<del>78752</del>	1892									
	74044	<del>78753</del>	1892									
	74045	<del>78754</del>	1892									

Retol 4/11/24 Some direction as old

# Service Pipe Record.

## DIRECTION OF TAP.

20	N	of S line	St			8	E	of Webster
21	N	of S line	St			18	W	of Webster
21	N	of S line	St.			38	W	of Webster
21	N	of S line	St			<del>59</del>	W	of Webster
21	N	of S line	St			87	W	of Webster
20	N	of S line	St		6 W of E line lot	112	W	of Webster
21	St	of S line	St			134	W	of Webster
21	N	of S line	St		15 E of W line lot	173	W	of Webster
21	N	of S line	St		10 E of W line lot	256	E	of Fillmore
21	N	of S line	St.		10 E of W line lot	<del>229</del>	E	of Fillmore
21	N	of S line	St		10 E of W line lot	<del>230</del>	E	of Fillmore
21	N	of S line	St		10 E of W line lot	198	E	of Fillmore
21	N	of S line	St		12 E of W line lot	178	W	of Webster
21	N	of S line	St		3 E of W line lot	163	E	of Fillmore
21	N	of S line	St		3 W of E line lot	218	E	of Fillmore
21	N	of S line	St			141	E	of Fillmore
21	N	of S line	St			109	E	of Fillmore
21	N	of S line	St		<del>3 W of E line lot</del>	<del>194</del>	E	of Fillmore
21	N	of S line	St			85	E	of Fillmore
21	N	of S line	St		12 E of W line lot	157	E	of Fillmore
21	N	of S line	St			63	E	of Fillmore
21	N	of S line	St		5 E of W line lot	110	E	of Fillmore
21	N	of S line	St			311	E	of Fillmore
21	N	of S line	St		12 W of E line lot	107	E	of Fillmore
21	N	of S line	St			86	E	of Fillmore
21	N	of S line	St		6.5 W of E line lot	127	W	of Fillmore
21	N	of S line	St		14 W of E line lot	1611	W	of Fillmore
21	W	of E line	Steamer			91	W	of Steamer
21	N	of S line	St		11 E of W line lot	111	W	of Steamer
21	N	of S line	St		7 E of W line lot	75	W	of Steamer
21	N	of S line	St		11 E of W line lot	99	W	of Steamer
21	N	of S line	St		5 W of E line lot	115	W	of Steamer
21	N	of S line	St		13 W of E line lot	150	W	of Steamer
21	N	of S line	St		7 W of E line lot	170	W	of Steamer
21	N	of S line	St		13 E of W line lot	107	W	of Steamer
21	N	of S line	St		7 W of E line lot	151	E	of Steamer
21	N	of S line	St		10 E of W line lot	93	E	of Steamer
21	N	of S line	St		2 W of E line lot	<del>92</del>	E	of Steamer
21	N	of S line	St		2 E of W line lot	81	E	of Steamer
21	N	of S line	St		12 E of W line lot	131	E	of Steamer
21	N	of S line	St			1	E	of Steamer

st

x

←

Street

# Street

NAME	WATER NO.	STREET NO.	LOCATION.	CORPORATION STOP.		STOP COCK.		LEAD PIPE.		IRON PIPE.	
				No.	Size.	No.	Size.	Size.	Feet.	Size.	Feet.
78738	1912-8										
78739											
78740	7000										
78741	1912										
78742	1914										
78743	1906										
78744	1928										
78745	1908										
78746	1908										
78747	1911										
78748	1914										
78749	1916										
78750	1918										
78751	1919										
78752	1920										
78753	1921										
78754	1922										
78755	1924										
78756	1927										
78757	1957										
78758	1980-2										
78759	1967										
78760	1928										
78761	1969										
78762	1930										
78763	1971										
78764	1979										
78765	2076-19										
78766	2070-21										
78768	2090										
78769	2104										
78770	2116										
78771	2108										
78772	2128-30										
78773	2134-6										
78774	2142-4										
78775	2146										
78776	2166-70										
78777	2178										
78778	2184										
78779	2186										
78780	2188										
78781	2190										

Retap 7/31/27 3/4" service  
Retap Feb 1/17 1" service same directions

6751  
1330

Retap 6/3/32 1"

New Tap Aug 1 1917 increased size 1/4" same as former size

Retap 9/11/26 1" service  
Retap 6/8/31 1"

R5

see Fillmore St.

Retap 8/23/27 3/4" service

R 70

Retap 4/13/31 3/4"

# Service Pipe Record.

## DIRECTION OF TAP.

21	N	of	S	line	St		37	W	of	Pierce
22	N	of	S	line	St		<del>72</del>	W	of	Pierce
22	N	of	S	line	St		77	W	of	Pierce
22	N	of	S	line	St		103	W	of	Pierce
22	N	of	S	line	St		<del>131</del>	W	of	Pierce
22	N	of	S	line	St	3	129	W	of	Pierce
22	N	of	S	line	St		165	W	of	Pierce
22	N	of	S	line	St	7	174	W	of	Pierce
22	N	of	S	line	St	10	195	W	of	Pierce
22	N	of	S	line	St	10	209	W	of	Pierce
22	N	of	S	line	St	5	188	E	of	Scott
22	N	of	S	line	St	4	52	E	of	Scott
22	N	of	S	line	St		<del>164</del>	E	of	Scott
22	N	of	S	line	St		140	E	of	Scott
22	N	of	S	line	St		<del>112</del>	E	of	Scott
22	N	of	S	line	St		<del>72</del>	E	of	Scott
22	S	of	N	line	St		47	E	of	Scott
20	W	of	E	line	Scott	9	50	W	of	Sullivan
21	W	of	E	line	Scott	29	71	W	of	Sullivan
21	N	of	S	line	St	13	58	W	of	Scott
21	N	of	S	line	St	3	111	W	of	Scott
21	N	of	S	line	St	19	85	W	of	Scott
21	N	of	S	line	St	4	114	W	of	Scott
21	N	of	S	line	St	15	<del>121</del>	W	of	Scott
21	N	of	S	line	St	<del>38</del>	<del>121</del>	W	of	Scott
21	N	of	S	line	St	<del>26</del>	<del>121</del>	W	of	Scott
21	N	of	S	line	St	6	185	E	of	Densadon
21	N	of	S	line	St	5	160	E	of	Densadon
21	N	of	S	line	St	9	66	E	of	Densadon
21	N	of	S	line	St	11	127	E	of	Densadon
21	N	of	S	line	St	2	90	E	of	Densadon
21	N	of	S	line	St	20	86	W	of	Densadon
21	N	of	S	line	St	8	47	E	of	Broderick
21	N	of	S	line	St	1	208	E	of	Broderick
21	N	of	S	line	St	2	113	E	of	Broderick
21	N	of	S	line	St	9	111	E	of	Broderick
21	N	of	S	line	St	7	131	E	of	Broderick
21	N	of	S	line	St	5	71	E	of	Broderick
21	N	of	S	line	St		34			
21	W	of	E	line	Brook		62	N		
21	N	of	S	line	St		5			
21	N	of	S	line	St		60			



# Service Pipe Record.

## DIRECTION OF TAP.

21 N of S line st	2 W of E line lot	32 W of Broderick
21 N of S line st	7 W of E line lot	67 W of Broderick
21 N of S line st		8 E of Broderick
21 N of S line st	8 W of E line lot	94 W of Broderick
21 N of S line st	11 W of E line lot	66 W of Broderick
21 N of S line st		127 W of Broderick
21 N of S line st		126 W of Broderick
21 N of S line st		161 W of Broderick
21 N of S line st		117 W of Broderick
21 N of S line st		193 W of Broderick
21 N of S line st	11 of S line lot	180 W of Broderick
21 N of S line st		204 W of Broderick
21 N of S line st		205 W of Broderick
21 N of S line st		207 W of Broderick
21 N of S line st	21 W of E line lot	174 E of Baker
21 N of S line st		149 E of Baker
21 N of S line st	5 W of E line lot	164 E of Baker
21 N of S line st	21 W of E line lot	130 E of Baker
21 N of S line st		106 E of Baker
21 N of S line st		115 E of Baker
21 N of S line st		78 E of Baker
21 N of S line st		96 E of Baker
21 N of S line st		54 E of Baker
21 N of S line st	5 E of W line lot	33 E of Baker
21 N of S line st		47 E of Baker
21 N of S line st	3 W of E line lot	118 E of Baker
21 W of E line Baker	17 S of N line lot	70 N of Baker
20 W of E line Baker	17 N of S line lot	59 S of Baker
21 W of E line Baker		13 N of Baker
21 N of S line st		76 W of Baker
21 N of S line st	14 W of E line lot	57 W of Baker
21 N of S line st	7 E of N line lot	107 W of Baker
21 N of S line st	3 W of E line lot	129 W of Baker
21 N of S line st	14 W of E line lot	127 W of Baker
21 N of S line st	10 W of E line lot	161 W of Baker
21 N of S line st	7 W of E line lot	145 W of Baker
21 N of S line st	3 W of E line lot	180 W of Baker
21 N of S line st	4 W of E line lot	168 W of Baker
21 N of S line st	8 W of E line lot	192 W of Baker
21 N of S line st	16 W of E line lot	260 W of Baker







Service Pipe Record.

DIRECTION OF TAP.

22	S of N line St.	68	E of W line lot	40	W of Stockton
27	N of S line St.	8	W of E line lot	30	E of Kearns
23	S of N line St.	50	E of W line lot	88	W of Stockton
19	E of N line St.			139	N of Sansome
19	E of N line Mason			177	S of Sutter
19	S. W. line St.	9.78	W. E. line lot	171	E of Mason
20	E of S line Ph			150	W of Kearns
21	N of S line Ph	6	N of E line lot	111	W of Sutter
21	N of S line Ph	7	E of N line lot	34	W of Broadway
21	E of S line Ph	3	W of E line lot	203	W of Baker

22	S of S line St.	1	E of N line lot	111	W of Sutter
22	S of S line St.	4	E of N line lot	133	E of Stockton
21	S of S line St.	2	W of E line lot	161	W of Sutter
15	S of S line St.			67	N of Sutter
21	S of S line Ph	7	E of N line lot	67	N of Sutter
17	E of N line Mason	10	S of W line lot	121	W of Sutter
20	D of S line St.	21	W of E line lot	36	W of Sutter
20	N of E line Dupont	7	S of W line B.	27	S of Sutter
21	N of E line Dupont	4	S of N line lot	41	S of Sutter
19	S of S line St.	49	W of E line lot	119	E of Montgomery
23	S of S line Ph			28	N of Sutter
22	S of S line Ph			30	N of Sutter
22	S of N line of Sutter	35	E of N line lot	92	E of Sutter
22	S of N line of Sutter			46	S of Sutter
22	S of N line of Sutter			47	S of Sutter
22	S of N line of Sutter			48	S of Sutter
19	S of N line Stockton	20	N of S line lot	36	N of Sutter
10	S of N line Stockton	21	D of N line lot	27	N of Sutter
19	E of N line Stockton	22	D of N line lot	28	N of Sutter
11	S of N line Stockton	15	W of E line lot	175	W of Sutter

DATE	NAME	WATER NO.	STREET NO.	LOCATION	CORPORATION STOP.		STOP COCK.		LEAD PIPE.		IRON PIPE.	
					No.	Size.	No.	Size.	Size.	Feet.	Size.	Feet.
	W. W. Clark	78452	440	10th Stockton up stairs	1	1/2	1	1/2	1/2	12	3/4	2 1/2
	Edw. Stock Tel. Co.	78564	837	Replace July 20-08 May 10-02 (C)	1	3/8	1	1/2	1/2	18	8	
	Dr. A. O. Clark	78454	470	15th St Stockton			1	1/4	5/8	9		
	W. W. Clark	78351										
	W. W. Clark	35336	8	(Elevator)								
	Johnnie Clark	11619										
	Johnnie Clark	78487	562	OCT 23 1905								
	Johnnie Clark	78387										
	Johnnie Clark	78749	215-7	Elevator			1	1/2	5/8	3/8	8	
	Johnnie Clark	78824	917	near								
	J. Jacobson	74170	2500-2				1	1/2	5/8	5/8	35	
	B. Camilleri	74212	7617				1	1/2	5/8	5/8	6	
	New Clark	43334	211									
	Goldberg Bros	43335	215-7									
	Goldbaum & Co	43336	241									
	W. W. Clark	43337	241									
	S. D. Fisher	43338	241									
	W. W. Clark	43339	241									
	W. W. Clark	78404	241									
	W. W. Clark	43340	241									
	W. W. Clark	43341	241									
	W. W. Clark	43342	241									
	W. W. Clark	43343	241									
	W. W. Clark	43344	241									
	W. W. Clark	43345	241									
	W. W. Clark	43346	241									
	W. W. Clark	74077	2012-14				1	3/4	1"	4.0		
	W. W. Clark	78439	32.5				1	1/2	5/8	5/8	3.5	
	W. W. Clark	78892	2940-2				1	1/2	5/8	5/8	3.5	
	W. W. Clark	78635	110									
	W. W. Clark	78637	1202				1	1/2	5/8	5/8	13	8
	W. W. Clark	78571	1201				1	1/2	5/8	5/8	3	1
	W. W. Clark	78495					1	1/2	5/8	5/8	3	1/4
	W. W. Clark	78415										
	W. W. Clark	44134	248	St. B. B. B.								
	W. W. Clark	78417	250	(Elevator)								
	W. W. Clark	78414	246	up stairs						1/2	3	3/4
	W. W. Clark	78360	24-6									
	W. W. Clark	74338					1	1/2	5/8	5/8	13	
	W. W. Clark	78442										
	W. W. Clark	44137	330									
	W. W. Clark	78444										
	W. W. Clark	44138										
	W. W. Clark	78445										
	W. W. Clark	44139										
	W. W. Clark	78446										
	W. W. Clark	44140										
	W. W. Clark	78447										
	W. W. Clark	44141										
	W. W. Clark	74078	2036-40									

W. W. Clark

See Page 2169 for Water Loss

See Page 2169 for this Water Loss

1 of 100 W. W. Clark  
replace July 2-08

W. W. Clark

W. W. Clark

St. B. B. B.

up stairs Jan 30-02 (C)

Replace July 20-08

Replace June 24-08

W. W. Clark

W. W. Clark

W. W. Clark

W. W. Clark

# Service Pipe Record.

DIRECTION OF TAP

19	S	of N line St		117	E	of Grant Ave		
19	N	of S line St	5	E	of N line Lot	183	N	of Kearny
19	N	of S line St	6	E	of N line Lot	185	N	of Kearny
23	N	of S line St	9	E	of N line Lot	89	N	of Jones
23	N	of S line St	10	E	of N line Lot	88	N	of Jones
23	N	of S line St	11	E	of N line Lot	87	N	of Jones
23	N	of S line St	17	E	of N line Lot	86	N	of Jones
23	N	of S line St	31	W	of E line B	115	E	of Dupont
19	N	of S line St	57	W	of E line B	142	E	of Dupont
19	N	of S line St	29	W	of E line B	170	E	of Dupont
19	N	of S line St	8	N	of E line B	191	E	of Dupont
18	N	of E line Dupont				108	S	of Ruelle
19	N	of S line St	5	N	of E line Lot	144	N	of Kearny
19	N	of S line St	6	N	of E line Lot	145	N	of Kearny
19	N	of S line St	8	N	of E line Lot	147	N	of Kearny
19	N	of S line St	9	N	of E line Lot	148	N	of Kearny
19	N	of S line St				144	E	of Grant Ave
19	N	of S line St				90	N	of Grant Ave
17	N	of S line St				180	E	of Grant Ave
17	N	of S line St				111	E	of Grant Ave
17	N	of S line St				145	E	of Grant Ave
17	N	of S line St				130	E	of Grant Ave
21	N	of S line St	13	N	of E line Lot	151	N	of (unclear)
21	N	of S line St				202	N	of Montgomery
21	N	of S line St				42	N	of Clinton Ave
21	N	of S line St	One	E	line of Lot	168	N	of (unclear)
22	S	of N line St	19	E	of N line Lot	89	N	of Grant Ave
21	N	of S line St	3	E	of N line Lot	113	N	of Hobbs
21	N	of S line St	7	E	of N line Lot	115	N	of Devissard
21	N	of S line St	6	E	of N line Lot	93	E	of Buchanan
28	E	of N line St	60	S	of Sutter	63	N	of Hardie Place
21	N	of S line St	12	N	of E line Lot	126	E	of Buchanan
22	S	of N line St	18	N	of E line Lot	74	N	of Dupont
23	N	of S line St	30	N	of E line Lot	106	E	of Turkine
23	N	of S line St	29	N	of E line Lot	100	E	of Turkine
22 1/2	N	of S line St				201	E	of (unclear)
20	S	of N line St	3	E	of N line Lot	91	E	(unclear)
18 1/2	N	of S line St	16	W	of E line Lot	400	E	(unclear)
22	S	of N line St	23	E	of N line Lot	27	N	(unclear)

22-084  
08  
New  
S.O. 224  
64  
28  
894  
24

Map 11-24 S.O.

Sutter

Street

NAME	WATER No.	STREET No.	LOCATION.	CORPORATION STOP.		STOP COCK.		LEAD PIPE.		IRON PIPE.	
				No.	Size.	No.	Size.	Size.	Feet.	Size.	Feet.
	78411	236	Elevator				15" DB				
	78386		do	1	1/2	1	3/4	1/2		3/4	
	78384		do	1	1/2	1	3/4	1/2		3/4	
	78540		do	1	1/2	1	3/4	5/8	13	8	
	44144	507	1st floor	1	1/2	1	3/4	5/8	13	8	
	78541		do	1	1/2	1	3/4	5/8	13	8	
	44145	507	2nd floor	1	1/2	1	3/4	5/8	13	8	
	78542		do	1	1/2	1	3/4	5/8	13	8	
	44146	507	3rd floor	1	1/2	1	3/4	5/8	13	8	
	78543		do	1	1/2	1	3/4	5/8	13	8	
	44147	507	4th floor	1	1/2	1	3/4	5/8	13	8	
	78407		do	1	1/2	1	3/4	5/8	13	8	
	44149		do	1	1/2	1	3/4	5/8	13	8	
	78403		do	1	1/2	1	3/4	5/8	13	8	
	78400		do	1	1/2	1	3/4	5/8	13	8	
	38515	227	do	1	1/2	1	3/4	5/8	13	8	
	78397		do	1	1/2	1	3/4	5/8	13	8	
	78409		do	1	1/2	1	3/4	5/8	13	8	
	43330		do	1	1/2	1	3/4	5/8	13	8	
	78395		do	1	1/2	1	3/4	5/8	13	8	
	43335		do	1	1/2	1	3/4	5/8	13	8	
	78393		do	1	1/2	1	3/4	5/8	13	8	
	43336		do	1	1/2	1	3/4	5/8	13	8	
	78392		do	1	1/2	1	3/4	5/8	13	8	
	43337		do	1	1/2	1	3/4	5/8	13	8	
	78394		do	1	1/2	1	3/4	5/8	13	8	
	43338		do	1	1/2	1	3/4	5/8	13	8	
	78408		do	1	1/2	1	3/4	5/8	13	8	
	43341	231	Elevator				2" DB				
	78396		See Page 2173 for this record	1	5/8	1	3/4	5/8	13	8	
	78516		See Page 2173 for this record	1	3/4	1	5/8	13	8		
	78398		do	1	1/2	1	3/4	5/8	13	8	
	43333	225	"Elevator"				2" DB				
	43340	229	"Elevator"				2" DB				
	78396		do				2" DB				
	3337	220	"Elevator"				2" DB				
	78401		do				2" DB				
	3339	227	do				2" DB				
	78643		do				2" DB				
	1172	1713	Peak				2" DB				
	78372		do				2" DB				
	11516		Elevator				2" DB				
	78390		do				2" DB				
	1158	221	Elevator				2" DB				
	78814		do				2" DB				
	4193	2416	do				2" DB				
	78426		do				2" DB				
	11921	312	do				2" DB				
	78775		do				2" DB				
	11211	1907-9	do				2" DB				
	78813	2425-7	do				2" DB				
	11336	2409	do				2" DB				
	78714		do				2" DB				
	48265	1770-4	do				2" DB				
	18640	126	do				2" DB				
	78897	1764-8	do				2" DB				
	48267	314	do				2" DB				
	78896	308	do				2" DB				
	4125		do				2" DB				
	78898		do				2" DB				
	11541		do				2" DB				
	78378	200	do				2" DB				
	78647	1220	do				2" DB				
	78900		do				2" DB				
	78901	590	do				2" DB				
	89477		do				2" DB				
	78923		do				2" DB				

# Service Pipe Record.

2170

## DIRECTION OF TAP.

31	N	of	S	line	St	13	N	of	E	line	lot	75	E	of	Buchanan
31	N	of	S	line	St	13	N	of	E	line	lot	75	E	of	Buchanan
20	N	of	S	line	St	28	E	of	N	line	lot	164	E	of	Pierce
20	N	of	S	line	St	26	N	of	E	line	lot	166	E	of	Pierce
22	N	of	S	line	St	28	N	of	E	line	lot	111	N	of	Saguna
21	N	of	S	line	St	26	E	of	N	line	lot	112	N	of	Saguna
<del>27</del>	S	of	N	line	St	17	N	of	E	line	lot	119	E	of	Stockton
<del>27</del>	S	of	N	line	St	33	N	of	E	line	lot	104	E	of	Stockton
<del>27</del>	S	of	N	line	St	34	E	of	N	line	lot	41	E	of	Stockton
<del>27</del>	S	of	N	line	St	3	E	of	N	line	lot	61	E	of	Stockton
22	S	of	N	line	St	4	N	of	E	line	lot	89	N	of	Dupont
20	S of N line St.					15	E of W line lot					191	W of Powell		
27	N of S line St.					10	E of W line lot					100	W of Dickson		
27	N of S line St.					16	W of E line lot					119	E of Buchanan		
27	N S line St.					1	E W line lot					188	E Steiner		
27	N S line St.					3	W E line lot					140	E Grant		
27	N S line St.					5	E W line lot					20	E Buchanan		
27	N S line St.					2	W E line lot					111	W Octavia		
27	S N line St.					11	E W line lot					141	E Stockton		
<del>27</del>	N E line St. Saguna					4	<del>E W line lot</del>					38	N Fuller		
<del>27</del>	N E line St. Saguna					4	<del>E W line lot</del>					24	W Saguna		
27	S N line St.					45	E W line lot					39	W Saguna		
<del>27</del>	S N line Saguna					3	S N line lot					79	N Saguna		
<del>27</del>	W E line Saguna					74	S N line lot					109	N Steiner		
27	W E line Saguna					169	S N line lot					25	N Steiner		
21	N S line St.					4	E W line lot					74	W Octavia		
21	N S line St.					40	W E line lot					157	E Westral Ave		
20	S N line St.					3	E W line lot					111	E Grant Ave		
21	N S line St.					23	W E line lot					201	E Steiner		
20	S N line St.					18	E W line lot					100	W Montgomerie		
20	S N line St.					17	E W line lot					101	W Montgomerie		
21	N S line St.					3	E W line lot					140	E Steiner		
22	S N line St.					9	E W line lot					90	E Stockton		
21	S N line St.					54	W E line lot					85	E Octavia		
19	S N line St.					7	W E line lot					145	W Powell		
19	S N line St.					8	W E line lot					746	W Powell		
<del>27</del>	S N line St.					53	W E line lot					28	E Stockton		
19	S N line St.											172	W Powell		
20	S N line St.											47	E Grant Ave		
19	S N line St.											104	W Montgomerie		
<del>27</del>	S N line St.					24	E W line lot					131	N		
<del>27</del>	S N line St.					62	E W line lot					237	N		
21/2	N S line St.											131	N		

DATE	NAME	WATER NO.	STREET NO.	LOCATION	CORPORATION STOP.		STOP COCK.		LEAD PIPE.		IRON PIPE.	
					No.	Size.	No.	Size.	Size.	Feet.	Size.	Feet.
May 5	Miss Treadwell	<del>74014</del> 74012	1780-4	N.D. E of Buchanan	1	5/8	1	5/8	5/8	37		14 3/4
May 5	Miss Treadwell	<del>74015</del> 74012	1780-90	N.D. E of Buchanan	1	5/8	1	5/8	5/8	37		14 3/4
June 4	Frank Miltenstein	<del>74109</del> 74107	2154-8	N. D. 137 E. of Pierce	1	1/2 x 5/8	1	5/8	5/8	37		14 1/4
June 4	Frank Miltenstein	<del>74107</del> 74107	2148-52	N.D. 137 E. of Pierce	1	1/2 x 5/8	1	5/8	5/8	37		14 1/4
June 30	Henry Cabm	<del>74109</del> 74109	1726-30	N.D. 110 W. of Laguna	1	1/2 x 3/8	1	5/8	5/8	37		10 1/4
Sept 13	E. Zelinsky	<del>74109</del> 74109	1720-4	N.D. 110 W. of Laguna	1	1/2	1	3/4	5/8	36		13 3/8
Oct 8	Robert Ewing	78914	326	Replaced June 24-08	1	3/8	1	1/2	1/2	12 1/8		6 3/8
Oct 8	Robert Ewing	<del>74309</del> 78916	328		1	3/8	1	1/2	1/2	12 1/8		6 3/8
Oct 8	Robert Ewing	<del>74223</del> 78915	332		1	3/8	1	1/2	1/2	12 1/8		6 3/8
Oct 8	Robert Ewing	<del>74223</del> 78917	334		1	3/8	1	1/2	1/2	12 1/8		6 3/8
Oct 3	F. Tilkman	<del>78913</del> 78913	313	changed July 2-08					1/2	10		
July 1	Mrs. Jueigg	78919	546.		1	3/4	1	1"	1"	4	1"	2
July 31	Mrs. C.C. Butler	<del>74076</del> 74123	2007-11	S.S. 100 W. Fullmore	1	5/8	1	1 1/4	3/4	8		10
Aug 4	Chreadwell	<del>74016</del> 74183	1742-4	N.E. Buchanan	1	5/8	1	3/4	5/8	36		14
Aug 16	J.E. Mac Cormac	<del>74081</del> 74184	2030		1	5/8 + 3/4	1	5/8 + 3/4	5/8	35		15
Oct 25	J. J. Doar	<del>74131</del> 74188	2268-77	N.D. 111 E. Scott	1	1/2	1	3/4	5/8	35		15
Oct 50	A. P. Pasque	<del>74167</del> 74187		N.D. 100 E. Broderick	1	1/2	1	3/4	5/8	37		16
Nov 7	Wolf Brothers	<del>75060</del> 74185	1627-31	S.S. 110 W. Octavia	1	3/4	1	1"	1"	8		9
Nov 7	W. F. Wilson & Co.	79666		S.S. E. Stockton	1	3/4	1	1 1/2	3/4	3	1 1/2	40
Dec 2	Belasco & Meyer	<del>73989</del> 74186	1700-4	N.W. Laguna	1	5/8	1	3/4	5/8	36		
Jan 2	Belasco & Meyer	<del>73991</del> 74187	1706-10	N.W. Laguna	1	5/8	1	3/4	5/8	36		15
Jan 2	Belasco & Meyer	<del>73993</del> 74190	1714-18	N.W. Laguna	1	5/8	1	3/4	5/8	36		15
Jan 2	Belasco & Meyer	<del>74190</del> 74190		N.W. Laguna	1	5/8	1	3/4	5/8	36		15
Jan 20	L. Opebrod	<del>58367</del> 58124	1563-7 Octavia	S.S. 87 W. Octavia	1	5/8	1	5/8 + 3/4	5/8	8		8
Feb 5	Wm Mann	<del>74241</del> 74192	2715	S.S. 150 E. Central Ave.	1	5/8	1	5/8 + 3/4	5/8	8		8
Feb 9	M. Levy	<del>74305</del> 74191	228	upstairs	1	5/8	1	3/4	5/8	5	3/4	3
MAR 13 1903	Mrs. P. Carlton	<del>74083</del> 74194	1053	S.S. 165 E. Skinner	1	3/4 + 1"	1	1"	1"	8		10
APP 22 1903	A. Aronson	78364	108		1	5/8	1	1"	3/4	5	1"	2
APP 22 1903	A. Aronson	78365	110		1	5/8	1	1"	3/4	5	1"	2
MAY 7- 1903	D. Sullivan	<del>74088</del> 74197	2063-65	S.S. 100 E. Skinner	1	1/2	1	3/4	5/8	8		8
MAY 19 1903	Schraug & Gundry	78443		S.S. 80 E. Stockton	1	3/4 + 1"	1	1 1/2	1"	31	1 1/2	3
JUN 25 1903	A. Steininger	<del>74340</del> 78673		W. S. bet Gough & Octavia	1	3/4 x 1"	1	1 1/4	1"	4	1 1/4	3
SEP 19 '03	A. Cailleau	<del>74340</del> 74181	532		1	1/2 + 5/8	1	5/8 + 3/4	5/8	4	3/4	
SEP 19 '03	A. Cailleau	74314	536		1	1/2 + 5/8	1	3/4	5/8	4	3/4	
SEP 28 '03	Sheiman	79200		changed July 2-08 S.E. Stockton	1	1/2 + 5/8	1	5/8 + 3/4	5/8	3 1/2	3/4	1 1/2
July 1902	Arnand Cailleau	79199	ELEVATOR	N.D. 137 W. Powell								
Nov 16 1903	Baldwin & Howell	79198	546	Elevator								
Nov 16 1903	A. Aronson	79195	108-10	Elevator								
change		<del>78907</del> 74080	455	changed July 6-08	1	1/2			5/8	10		
	Tringwood & Co.	<del>79677</del> 79677	2027-45	S.S. (N) Fullmore	1				1"			

# Service Pipe Record.

2171

## DIRECTION OF TAP.

21 S N line St  
 22 S N line St.  
 31 S line St  
 17 N S line St  
 22 N S line St  
 22 N S line St  
 19 S. N. line St.  
 18 S. N. line St  
 18 1/2 S. N. line St  
 21 S. N. line St.  
 22 S. N. line St.  
 20 N S line St.  
 20 N/S line St.  
 20 N/S line St.  
 19 S. N. line St.  
 22 S. N. line St.  
 20 S. N. line St.  
 20 S. N. line St.  
 18 1/2 S. N. line St.  
 19 S. N. line St.  
 20 S. N. line St.  
 21 S. N. line St.  
 20 S. N. line St.  
 20 S. N. line St.  
 20 S. N. line St.  
 20 S. N. line St.  
 20 S. N. line St.  
 20 S. N. line St.  
 19 S. N. line St.  
 10 S. N. line St.  
 21 S. N. line St.  
 21 N. S. line St.  
 18 S. N. line St.  
 20 N. S. line St.  
 20 E. W. line St.

5 E N line Lot  
 4 N. E. line Lot  
 30 E W line lot  
 18 N. E. line lot  
 2 N. E. line lot  
 20 N. E. line lot  
 7 N. E. line lot  
 3 N. E. line lot  
 5 N. E. line lot  
 11 E W line lot  
 1 W. E. line lot  
 2 E. W. line lot  
 2 W. E. line lot  
 39 W. E. line lot.  
 12 E. W. line lot.  
 21 E. W. line Bldg.  
 64 W. E. line Bldg.  
 44 E. W. line lot.  
 23 E. W. line lot.  
 10 W. E. line lot.  
 13 1/2 E. W. line lot  
 6 W. E. line lot.  
 11 W. E. line lot.  
 13 E. W. line lot.  
 21 1/2 E. line lot  
 20 E. W. line lot  
 11 W. E. line lot.  
 4 E. W. line lot.

154 N of Taylor.  
 119 E Stockton  
 114 N of Lyon  
 199 E of Powell  
 133 E of Steiner  
 198 W of Steiner  
 197 E of Leavenworth  
 89 E of Taylor  
 16 N of Steiner  
 77 N of Steiner  
 111 E of Leavenworth  
 144 1/2 W of Mason  
 79 E of Steiner  
 197 E of Leavenworth  
 143 N of Mason  
 81 N of Steiner  
 130 N of Steiner  
 55 E of Steiner  
 57 E of Steiner  
 131 E of Steiner  
 119 E of Montgomery  
 114 W of Grand Ave  
 189 E of Montgomery St.  
 226 E of Montgomery St.  
 36 W of Steiner  
 25 W of Steiner  
 34 W of Steiner  
 137 W of Jones  
 190 W of Jones  
 56 W of Lyon  
 200 W of Lawrence  
 168 W of Lawrence  
 190 W of Jones  
 60 E of Mason  
 67 E of Mason  
 180 E of Montgomery  
 52 E of Mason  
 50 E of Mason  
 117 E of Steiner  
 100 E. Park St  
 17 E  
 19 N of

# Sutter

# Street

NAME	WATER NO.	STREET NO.	LOCATION	CORPORATION STOP.		STOP COCK.		LEAD PIPE.		IRON PIPE.	
				No.	Size.	No.	Size.	Size.	Feet.	Size.	Feet.
78527 731				1	3/4	1	3/4	3/4	37		\$20.9
5-5-04 Lincoln Building	79668	365	S S E Stockton			1	1/2				\$17.0
4-4-04	<del>79673</del>		1/2 S 25 W of Lyon	1	5/8	1	3/4	5/8	37		\$17.0
5-5-04	79672	453	Elevator			1	1/2				
APR 15 1904	<del>74087</del> 79674	2060-70	N S 120 E Steiner Replace July 20-08	1	5/8	1	3/4	5/8	36		\$17.0
Apr 15 '04	78548		S S 137 E Leavenworth	1	3/4	1	1/2	3/4	13		
	79196	680		1	1/2	1	3/4	5/8	7		
	79679	211				1	3/4	5/8	5	3/4	
	<del>74255</del> 79682	213		1	1/2	1	3/4	5/8	5	3/4	
	<del>74151</del> 79677	2369-77	S S 9 E Divisadero	1	5/8	1	5/8 x 3/4	5/8	8		
	74346		S S 143 E Mason	1	1/2	1	1/2	5/8	10		
	<del>79670</del>			1	1/2	1	3/4	5/8	7		
	74038	1875-9	S S 100 E Webster Replace July 20-08	1	1/2	1	3/4	5/8	13		
April 27 04	79682		S S 137 E Leavenworth	1	1/2	1	3/4	5/8	7		
	78498					1	1/2				
			S S Webster	1	5/8			5/8	8		
	79678	731				1	1/2				
Dec. 13 '04	74042 <del>79686</del>	1887-91	S S 28 E Webster	1	1/2	1	3/4	5/8	7		
Dec. 13 '04	74040 <del>79685</del>	1881-5	S S 77 E Webster	1	1/2	1	3/4	5/8	7		
Dec. 13 '04	74036 <del>79684</del>	1869-73	S S 100 E Webster	1	1/2	1	3/4	5/8	7		
Jan. 17 1905	74315 <del>79689</del>	81	S. E. Montgomery	1	5/8	1	1	3/4	34	1	
Feb. 11 05	74276 <del>69600</del>	306	Replace June 24-08	1	1/2	1	1/2	1/2	8		
Feb. 14 05	<del>69604</del> 79690	18-20		1	1/2	1	3/4	5/8	7	3/4	
Feb. 14 05	69603	14-16		1	1/2	1	5/8	5/8	7	3/4	
Feb. 27 05	49383 <del>69606</del>		Replace April 20/18	1	1/2	1	5/8	5/8	7		
Feb. 27 05	69605			1	1/2	1	3/4	5/8	9		
Mar. 10 05	69608	814				1	1/2				
Feb. 20 05	74942 <del>79691</del>	Extended	S S 137 E of Jones			1	1/2				
Mar. 29 05	74235 <del>69611</del>	274-18	S S 50 W of Lyon	1	1/2	1	3/4	5/8	36		
Jan. 18 05	69608	14-16	Sidewalk Elevator			1	1/2				
Jan. 18 05	79690	10-12	Sidewalk Elevator			1	1/2				
Feb. 14 05	79676	sw. Elevator	Replace July 20-08 S S 137 W Jones	1	1/2	1	3/4	5/8	13		
Mar. 17 05	69609	sw. Elevator	S S 60 E Mason	1	5/8	1	5/8	5/8	8		
Mar. 7 05	69607	20		1	1/2	1	3/4	5/8	9		
Apr. 28 05	69610		S S 67 E Mason	1	1/2	1	3/4	5/8	5	3/4	
Apr. 28 05	69611		S S 37 E Mason	1	1/2	1	3/4	5/8	5	3/4	
May 4 05	74262 <del>69613</del>	10 12		1	1/2	1	3/4	5/8	8		
June 20 05	74089 <del>73915</del>	2067	S S bet. Pillsbury & Steiner	1	1/2	1	3/4	5/8	6		
June 21 05	<del>69614</del>	438		1	1/2	1	3/4	5/8	6		
June 21 05	74108	2161	S S bet Steiner & Pierce	1	1/2	1	3/4	5/8	8		
Apr. 20 05			S S W Kearney			1	1/2				

# Service Pipe Record.

DIRECTION OF TAP.

50.  
53.  
57.  
58.  
59.  
60.  
62.  
65.  
66.  
69.  
72.  
75.  
76.  
79.  
83.  
85.  
88.  
91.  
92.  
93.  
94.  
95.  
96.  
97.  
98.  
99.  
100.  
101.  
102.  
103.  
104.  
105.  
106.  
107.  
108.  
109.  
110.  
111.  
112.  
113.  
114.  
115.  
116.  
117.  
118.  
119.  
120.  
121.  
122.  
123.  
124.  
125.  
126.  
127.  
128.  
129.  
130.  
131.  
132.  
133.  
134.  
135.  
136.  
137.  
138.  
139.  
140.  
141.  
142.  
143.  
144.  
145.  
146.  
147.  
148.  
149.  
150.

22 S. N. line St.	14. E. W. line Lot	111 W of Grant Ave
21 N.S. line St.	5 W.E. line Lot	191 E of Fillmore
18 1/2 S. M. line St.	42 E. W. line Lot	140 W of Powell
15 1/2 N.S. line St.	4 W.E. line Lot	66 E of Mason
22 N.S. line St.	52 W.E. line Lot	60 E of Steiner
20 S. Y. line St.	3 E. W. line Lot	91 W of Sansome
21 N.S. line st	3 W.E. line lot	194 E of Fillmore.
20 N.S. line st	17 W.E. line lot	119 W of Van Ness. ave
20 N.S. line st	16 W.E. line lot	118 W of Van Ness ave
21 N.S. line st	102 W. E. line lot	140 E. of. Pierce.
21 W.E. line st	31 S. N. line lot.	69 N. of Sutter.
21 N.S. line st	25 E. W. line lot #1414	170 W. of Franklin
22 N.S. line st	17 W.E. line lot	202 E of Steiner
22 N.S. line st	16 W.E. line lot	203 E of Steiner
22 N.S. line st	2 E. W. line lot	162 E of Scott.
21 N.S. line st	14 E. W. line lot	136 E of Van Ness.
21 " " " "	16 " " " "	110 W. of Baker
21 " " " "	14 W. E. " "	182 W. of Laguna
21 " " " "	34 " " " "	169 " of Scott
21 " " " "	56 " " " "	39 E of Steiner
21 " " " "	57 " " " "	37 " " "
21 " " " "	3 " " " "	110 " " "
21 " " " "	1 " " " "	41 N of Franklin
18 S. of N line st	32 " " " "	77 E of Colk
22 N of S line st	3 " " " "	133 E. of Bond
21 " " " "	2 " " " "	145 E of Fillmore
21 NS " " "	7 " " " "	223 " " "
21 " " " "	7 " " " "	107 " " "
20 S of N line st	35 " " " "	85 W of Montgomery
22 N. S. line st	2. E. W. " lot	50. W. Pierce 6" Main
20. W. E. " Pierce	29 N. D. " lot	60 N. Sutter 6" Main
18. D. N. " Sutter	37. E. W. " "	18. W. Larkin 6" Main
18. D. N. " "	36. E. W. " "	19. W. Larkin 6" Main
18. D. N. " "	35. E. W. " "	20. W. Larkin 6" Main
22. N. D. " "	7. W. E. " "	117. W. of Pierce. 6" Main
21. N. D. " "	2. W. E. " "	52 E of Sansadero 6" Main
21. N. D. " "	1. W. E. " "	56 E. " " 6" Main
21. N. D. " "	30 E. line lot	57 E. " " "
21 N. of S. line St.	35 E. N. line lot	55 E. Kearney 6" Main
21 N. of S. line St.	48 E. N. line lot	118 E. Kearney 6" Main

DATE	NAME	WATER NO.	STREET NO.	LOCATION.	CORPORATION STOP.		STOP COCK.		LEAD PIPE.		IRON PIPE.	
					No.	Size.	No.	Size.	Size.	Feet.	Size.	Feet.
				(thru wall)								
Oct 20 05	G. Conkwan	74619	317	Extended July 2-08			1	1 1/2	5/8	40	1 1/2	46
Oct 25 05		<del>74670</del>	1925				1	1/2	5/8	8		
Nov 20 05	S. P. Murphy	74339	544	(thru wall)			1	1 1/2			1 1/2	5
Nov 20 05	Co. Sud Ca.	74093	581	1/2 Mason Retap Feb 2/20			1	5/8	5/8	9		
Jan 1 06	London Trust American Bk	74063	2075-85	S/S Co. E Steiner			1	5/8	5/8	7		
Aug 10 06	E. C. Anderson	74073	1959	N.W. Sansome			1	1/2	1/2	9		
Aug 23 06	The Emporium	73979		S.S. 100 W. Van Ness			1	5/8	3/4	5/8	7	
Aug 24 06	The Emporium	73978		S.S. 125 W. Van Ness			1	5/8	3/4	3/4	7	
Sept 1 06	Skating Rink	74117		S. E. Pierce			1	3/4	3/4	8		
Sept 1 06	A. J. Rich & Co.	74139	2220	N. W. & Scott			1	1/2	3/4	1/2	35	
Sept 13 06	W. C. Pomm.	73948		N. S. 153 W. Franklin			1	5/8	1/2	4	3/4	30
Sept 20 06	E. Labordette	74085	2055	Basement			1	1/2	3/4	1/2	9	
Sept 20 06	"	74084	2051	Basement			1	1/2	3/4	1/2	9	
Sept 18 06	B. Levy	74129	2264	Bed Pierce & Scott			1	1/2	1/2	42	35	
Sept 25 06	Mr. Gerstle	73927	1268	N.S. 100 E. Van Ness			1	1/2	1/2	34	42	36
Oct 10	W. Musterson	74704	2609				1	5/8	5/8	9		
" 23	A. Schwartz	73998	1734				1	5/8	3/4	5/8	36	
" 24	St. Mary Hospital	74148	2344				1	5/8	3/4	5/8	36	
Dec 5 1906	H. J. Sittler	74090	2086				1	1/2	1/2	58	36	
Dec 5 1906	H. J. Sittler	<del>74091</del>	2088				1	1/2	3/4	58	36	
Dec 2 1906	Empire Hat Co	74092	2080	N.S. 102 E. Steiner			1	1/2	1/2	1/2	36	
Jan 5 1906	M. C. Payne	73945	105-7				1	1/2	3/4	5/8	8	
Jan 2 1907	Ceramic Ink Co	63140	1214	Polk & Co			1	1/2	1/2	1/2	6	
Feb 1 1907	H. H. Johnson	73954	1466	N. S. 111 E.ough			1	1/2	5/8	5/8	9	
Feb 5 1907	Jacob Levy	74066	1965				1	1/2	1/2	5/8	36	
Feb 22 1907	Mat. Larkin	74060	1956	Retap 10/15/27			1	5/8	5/8	5/8	5	
Mar 2 1907	J. J. Scott	74097		1/2 Steiner			1	3/4	3/4	9/4	8 1/2	
Mar 3 1907	French Mer Bank	74056		Upper N. S. Trinity			1	5/8	5/8	5/8	9	33
July 11 1907	E. Priber	74119	2205	S. S. 40 W. Pierce			1	1/2	3/4	5/8	36	37
July 13 1907	Priber Estate	73020		S. W. Pierce			1	5/8	5/8	5/8	36	40
Aug 19 1907	Louis Metzger	68833	1102	N.W. Larkin			1	1/2	1/2	1/2	8	4
Aug 19 1907	Louis Metzger	68834	1100	N.W. Larkin			1	1/2	1/2	1/2	8	4
Aug 19 1907	Louis Metzger	68835		N.W. Larkin			1	1/2	1/2	1/2	8	4
Sept 7 1907	Harry Morse	68836		N.S. 110 W. Pierce			1	1/2	5/8	5/8	38	4
Sept 8 1907	Langley	67655		S/E Bersaders			3/4	1/2	1/2	1/2	8	4
Sept 8 1907	Langley	67654		S/E Bersaders			1	1/2	1/2	1/2	8	4
Sept 8 1907	Langley	67653		S/E Bersaders			1	1/2	3/4	1/2	8	4
Sept 8 1907	Langley	67656		S/E Bersaders			1	1/2	1/2	1/2	8	4
Sept 13 1907	H. J. Nelson	73867	117	N/S. 70 Kearney			1	1/2	1/2	1/2	8	
Sept 13 1907	H. J. Nelson	73866	168	N/S. 70 Kearney			1	1/2	1/2	1/2	8	

# Service Pipe Record.

## DIRECTION OF TAP.

21 S of N. line St.  
 21 S of N. line St.  
 16 S of N. line St.  
 16 S of N. line St.  
 16 S of N. line St.  
 20 N. of S. line St.  
 24 N. of S. line St.  
 20 N. - E. - of Skinner  
 22 S. - N. - Street  
 22 - - - -  
 19 - - - -  
 21 S. N. line st  
 21 S. N. line st  
 21 S. N. line st  
 21 S. N. line st  
 19 S. N. line st  
 19 S. N. line st  
 21 N. S. line st } connected  
 21 N. S. line st } together.  
 21 N. S. line st  
 22 1/2 S. N. Line st  
 21 W/E Gough St.  
 21 W/E Line Gough St.  
 21 W/E Line Gough St.  
 22 N. of S. line of St.  
 15 N. of S. line of St.  
 18 N. of S. line St.  
 16 N. D. line Dubler  
 21 N. E. line Laguna.  
 21 N. E. line Laguna  
 22 N. D. line St.  
 18 N. D. line Dubler  
 21 N. S. line St  
 20 N. S. line St  
 20 N. S. line St  
 21 N. S. line St  
 17 E. N. Mason  
 20 S. N. " St  
 18 S. S. " St.  
 20 S. N. line St.  
 23 N. S. line St.  
 23 N. S. line St

15 E. of N. line lot  
 8 E. of N. line lot  
 75 E. of N. line lot  
 76 E. of N. line lot  
 75 1/2 E. of N. line lot  
 62 E. of N. line lot  
 25 E. of N. line lot  
 17 E. of N. line lot  
 27 N. - E. -  
 8 E - N -  
 12 E of Lick Pl.  
 33 E. of Lick Pl.  
 52 E of Lick Pl.  
 70 E. of Lick Pl.  
 8 E. W. line lot  
 18 W. E. line lot  
 84 W. E. line lot  
 89 W. E. line lot  
 5 W. E. line lot.  
 2 7/8 S. line lot  
 3 7/8 S. line lot  
 2 7/8 S. line lot  
 22 E of W. line of lot  
 25 N. of E. line of lot  
 28 N. of E. line of lot  
 38 N. S. line lot  
 39 N. S. line lot  
 3 E. N. line lot  
 21 E. N. line lot  
 2 N. of E. line lot  
 12 E. of N. line lot  
 19 N. E. line lot  
 26 E. N. line lot  
 31 N. E. line lot  
 32 E. N. " lot  
 3 N. E. line lot  
 18 E. N. line lot  
 17 E. N. line lot

135 E. Kearney 6" Main  
 78 E. Kearney 6" Main  
 115 E. Kearney " Distributor  
 116 E. Kearney ✓  
 145 1/2 E. Kearney ✓  
 165 E. Franklin 6" Main  
 201 N. Fillmore  
 164 N. of Dubler 6" Main  
 186 E. Stockton 6" Main  
 180 - - - - 6" Main  
 168 - - - - (Polk) - -  
 71 W. of University 6" Main  
 50 W. of University " "  
 31 W. of Trinity " "  
 12 W. of Trinity 6" Main  
 168 E. of Polk 6" Main  
 119 E. of Mason 6" Main  
 47 E. of Gough } 6" Main  
 48 1/2 E. of Gough }  
 131 E. of Gough 6" Main  
 89 W. of Hyde  
 130 W. Sutter 8" Main  
 133 1/2 W. Sutter 8" Main  
 135 W. Sutter 8" Main  
 79 W. of Pierce 6" Main  
 150 N. Stockton 8" Main  
 162 E. of Taylor 8" Main  
 110 N. Kearney  
 20 S. of Dubler 6" Main  
 22 S. of Dubler 6" Main  
 122 N. of Dubler 6" Main  
 222 N. of Stockton  
 171 E. of Baker  
 76 N. Buchanan  
 118 E. Mason  
 124 N. Grant Ave  
 7 N. Sutter  
 61 E. Mount Ave  
 136 N. C. to beam  
 141 E. Kearney  
 194 W. of N. of 1/2  
 201 N. - - -

old  
 new  
 Jap.  
 Supp.

Sulley

Street

NAME	WATER NO	STREET NO	LOCATION	CORPORATION STOP		STOP COCK		LEAD PIPE		IRON PIPE	
				No.	Size.	No.	Size.	Size.	Feet.	Size.	Feet.
Wm. J. Wilson Co.	73871	164	N/S, 70 E. Kearney	1	1/2	1	3/4	7/8	9		434
Wm. J. Wilson Co.	<del>73872</del>	176	" " 70 E. Kearney	1	1/2	1	3/4	7/8	8		434
Wm. J. Wilson Co.	73870	164	N/S, 70 E. Kearney			2	1/2	1/2	4		434
Wm. J. Wilson Co.	73872	154	" " 70 E. Kearney			2	1/2	1/2	4		434
Wm. J. Wilson Co.	73873	154	" " 70 E. Kearney			3	1/2	1/2	4		435
Wm. J. Wilson Co.	73923	1343		1	1 1/2	1	3/4	7/8	7		530
Wm. J. Wilson Co.	74087	2030	N/S, 175 N. Fillmore			4	Gate			6"	569
Empire Theatre	74095		N. S., E. of Steiner			1	2			2"	613
The Chantilly	73883	342-50									613
Upplegate Hill	73883	346-50		1	3/4	1	3/4	3/4	7		623
Hooney	73910	1150	N. S., 158 E. of Polk	1	3/4	1	3/4	3/4	7		34
Real Property Inv. Co.	73861	133	Lick Building	1	1/2	1	1/2	1/2	38		109
Real Property Inv. Co.	73860	129	" "	1	1/2	1	1/2	1/2	38		109
Real Property Inv. Co.	73859	125	" "	1	1/2	1	1/2	1/2	38		109
Real Property Inv. Co.	73858	121	" "	1	1/2	1	1/2	1/2	38		109
J. Loney	73909		N. D. 160 Polk	1	1/2	1	3/4	1/2	8		116
G. E. Marshall	73892	562				1	3/4	3/4	6		120
Hotel Normandie	73957	1423	connected old 3/4 tap and old new 3/4 tap to gether	2	3/4	1	3/4	3/4	9		14
Augusta C. & W. Spranger	73955	1470		1	1/2	1	1/2	1/2	38		162
Hotel Granada	73896		N. W. Hyde			2	S.C.	Supplying 4" covered 1 1/2" metal			14
Seckheimer Bros	73958	1499	M. E. Gough	1	3/4	1	3/4	3/4	8	24833	23
Seckheimer Bros	73958	1499	M. E. Gough	2	3/4	2	3/4	3/4	16		23
Mrs L. J. Cook	74170	2212	Retap 3/16/25	1	1 1/2	1	3/4	3/4	29		29
L. Loney	74264	439	S. S. 116 N. Stockton	1	3/8	1	3/4	3/8	7		17
Thompson Street Co	74265		S. S. bet Mason & Taylor	1	3/8	1	3/4	3/8	7		193
Duffy Bros	74253	269	S. E. Grant Ave			2	2			2"	
Miss Gordon	74270	1703		1	1/2	1	1/2	1/2	1	37	37
Mrs L. Gordon	74271	1705		1	1/2	1	1/2	1/2	1	37	37
E. B. Halladay	74277	5014-1/2		1	1/2	1	1/2	1/2	2	33	28
Wm. J. Wilson Co.	74278		S. S. 200 N. Stockton			1	1 1/2			1 1/2"	27
Wm. J. Wilson Co.	74277	2564	N/S 125 E. Baker	1	3/8	1	3/4	3/8	1		32
A. E. Chapman	1564		Sp. 90 N. Buchanan	1	1/2	1	1/2	1/2	1 1/2"	7	32
Hotel Regent	562					1	1/2			1 1/2"	33
Mrs S. Smith	74286	330-34	N/S 110 N. Grant Ave			2	1 1/2			1 1/2"	37
Goldberg, Bowen & Co	74291	431	N/S 115 E. Grant Ave			5	3/8	3/8	2	34-7	42
A. M. Matley	74291	431	S/S 117 N. Division	1	1 1/2	1	1 1/2			1 1/2"	37
Lenture Realty Co	73871	154		1	1 1/2	1	3/4	3/8	1	3/4	15
Fisher & Wolfe	74296	1047	S. S. 200 W. of Hyde	1	3/8	1	3/4	3/8	1	3/4	15
Fisher & Wolfe	74297	1049	S. S. 200 W. of Hyde	1	3/8	1	3/4	3/8	1	3/4	15

# Service Pipe Record.

DIRECTION OF TAP.

20 N-S line St.  
 22 S W line St  
 22 E W " Street  
 22 W S line gutter  
 20 S W " "  
 21 " " " "  
 21 " " " St  
 21 " " " "  
 21 " " " "  
 21 N W " Tanks  
 19 S W " gutter  
 19 " " " St  
 19 " " " "  
 18 1/2 S W " "  
 20 " " " "  
 20 " " " "  
 20 " " " "  
 20 N S " "  
 18 S W " "  
 20 1/2 " " " "  
 21 N S " "  
 21 " " " "  
 21 " " " "  
 21 " " " "  
 21 " " " "  
 21 " " " "  
 21 " " " "  
 21 " " " "  
 21 " " " "  
 22 " " " "  
 21 " " " "  
 20 " " " "  
 21 1/2 S W " "  
 22 S W " "  
 19 E W " "  
 23 N E " "  
 18 S W " "  
 18 E W " "  
 18 S W " "  
 18 " " " "  
 22 " " " "  
 19 1/2 " " " "  
 22 " " " "

35 of W line lot  
 27 N E line lot  
~~14 E W line lot~~  
 13 " " " "  
 14 N E " "  
 16 E of W line lot  
 17 " " " "  
 18 " " " "  
 2 N E " "  
 1 N of E line lot  
 22 E " W " "  
 37 " " " "  
 36 " " " "  
 47 N E " "  
 2 " " " "  
 7 N of E line lot  
 10 E W line lot  
 26 N E line lot  
 27 " " " "  
 28 " " " "  
 29 " " " "  
 11 E W line lot

11 N-S of Riverside  
 90 N of Street  
 70 S of gutter  
 57 E " E line Westmore  
<sup>32</sup>  
 56 N. Sansome  
 57 " do  
 22 E. Park  
 125 E Polk  
 22 S W line gutter  
 48 E of Montgomery  
 97 N of Powell  
 98 " " do  
 165 E " Hyde  
 74 N " Sansome  
 73 " " do  
 72 " " do  
 111 " " Stevens  
 98 E " Park  
 134 1/2 " " Jones  
 128 N " Lyon  
 72 " " Park  
 101 " " do  
 102 " " do  
 109 E " Broadway  
 140 N " New Passage  
 94 E " Leavenworth  
 93 E " do  
 201 E " Van Ness  
 287 W Riverside  
 147 E Octavia  
 51 " " Powell  
 5 N E long Park  
 51 W gutter  
 42 " " "  
 249 E Polk  
 248 " do  
 247 " do  
 246 " do  
 136 " Leavenworth  
 134 " do  
 125 N Sansome

Street

*Center*

DATE	NAME	WATER NO.	STREET NO.	LOCATION	CORPORATION STOP		STOP COCK		LEAD PIPE		IRON PIPE	
					No.	Size	No.	Size	Size	Feet	Size	Feet
	John A. ...	74300	2+10	V.S. 100th - Riverside	1 1/2	5/8	1	3/4	5/8	1	3/4	375002
April	11 St ...	74302	470	W 65th St	1 1/2	1/2	1	1/2	1/2	1	1/2	125296
May 6/10	...	73011		W 110th St	1 1/2	Connection	3	1 1/2			1 1/2	85639
June 1/10	...	87710		W Van Ness Ave	2	Connection	2	2			2	375596
June 2/10	Chas. Pehl	74307	3		1 1/2	3/4	1	3/4	3/8	2	3/4	345481
June 15	Ferris & Cohen		7		1 1/2	3/4	1	3/4	3/8	2	3/4	345982
June 21/10	G. W. Carthy	74313		Sp 40 E Polk	1	1/2	1	3/4	1/2	2	1/2	345978
June 17/10	G. W. Carthy	74317		S.S. 90 E Polk	1	1/2	1	1/2	1/2	2	1/2	385979
July 9/10	Keenan & Quinn	74319	701	W Taylor (2" Connection)			2	2"			2	406384
Aug 15/10	...			Sp Montgomery	1 1/2	1/2					1 1/2	386438
Oct 7/10	W. Wilson & Co	74348	547	W 75th St	1 1/2	1/2	1	3/4	1/2	1	3/4	76834
Nov 7/10	do	74347	518	" 75th St	1 1/2	1/2	2	3/4	1/2	2	3/4	76834
Nov 18/10	W. S. ...	74345		" 147 E Hyde 2" Connection	3/4	3/4	2	2"	3/4	1		6785
Nov 7/10	M. Levy	74327	19	Sp 79 W Sanome	1 1/2	1/2	2	1/2	1/2	2	1/2	347074
Nov 7/10	do			" " " do	1 1/2	1/2	2	1/2	1/2	2	1/2	347075
Nov 7/10	do			" " " do	1 1/2	1/2	2	1/2	1/2	2	1/2	347076
Nov 17/10	L. Lafont & Dawson	74375	2126		1 1/2	1/2	2	3/4	1/2	2	3/4	347243
Dec 3/10	Geo. Hayes & Co	74378	1123		1	1/2	2	3/4	1/2	2	3/4	407984
Dec 6/10	G. F. Bernard	74357		Sp 120 E Jones 1 1/2 Connection	1	1 1/2	2	1 1/2			1 1/2	107289
Dec 15/10	Geo. P. ...	74399	2736	Sp 120 W Lyon	1 3/4	3/4	2	3/4	3/4	2	3/4	345402
Nov 21/10	M. Levy	74333	1217	Sp 68 W Polk	1	1/2	2	3/4	1/2	2	3/4	107433
Nov 20/10	do	74334	1227	Sp 88 " do	1 1/2	1/2	2	1/2	1/2	2	1/2	107433
Nov 20/10	do	74335	1731	Sp 95 " do	1 1/2	1/2	2	1/2	1/2	2	1/2	107433
Nov 23/10	Strohmeier & Koenig	74361		Sp 130 " Riverside	1 1/2	3/4	2	3/4	3/4	2	3/4	347447
Jan 25/11	Geo. S. ...	74341	1337	Sp 141 " Van Ness Ave	1 3/4	3/4	2	3/4	3/4	2	3/4	6764
Feb 22/11	W. S. ...	74344	873	Sp 90 E Leavenworth			1/2	Service				776
Feb 28/11	do	74343	877	" 90 " do			1/2	Service				776
July 10/11	...	74350		W 201 E Van Ness			3/4	"				906
Oct 21/11	Strohmeier & Koenig	74360		" 280 W Riverside			2	"				95
Nov 24	A. M. White	74358	1523				1/2	"				95
Nov 27	L. E. W. Enhill	74363		W E Powell			1/2	"				95
Nov "	do	74362	492	do			3/4	"				95
Nov 12	City Electric Co.	74359		W Hyde			1/2	"				95
Jan 2/12	M. Levy	79891	1140	W 200 E Polk			1/2	"				93
" "	do	79890	1136	" 200 " do			3/4	"				95
" "	do	74364	1144	" 200 " "			3/4	"				95
" "	do	74365	1138	" 200 " "			3/4	"				95
May 7	W. Wade	79895	872	" 100 Leavenworth			1/2	"				111
July 26	R. A. Harrison	89612		" 90 " do			3	"				117
Sept 16	J. S. Stevens	79898	31-33				3/4	"				12

# Service Pipe Record.

## DIRECTION OF TAP.

Address	Direction of Tap	Address	Direction of Tap	Address	Direction of Tap
21 N S	line st	13 NE	line lot	106 E. Fullmore	
21 1/2 "	"			125 " Hyde	
20 "	"			186 W New Merline	
20 SW	"	50 NE	line lot	180 W Sansome	
17 "	"			192 " Mason	
21 NS	"			87 E Hyde	
21 "	"			190 W Webster	
19 "	"			198 E Leavenworth	
21 SW	"			68 1/2 69 1/2 E Jones	
23 1/2 "	"			93 94 95 W Hyde	
21 1/2 "	"			15 1/2 NE Stockton	
19 "	"			73 1/2 W Powell	
19 1/2 "	"			175 E Leavenworth	
16 "	"			122 W Powell	
18 NS	"	7 E W	line lot	93 " do	
<del>21 1/2</del> N S line st		<del>3</del> NE line lot		71 E Missouri	
20 1/2 "	"			244 1/2 E Carolina	
20 1/2 "	"			237 " "	
22 SW	"	22 NE	line lot	179 E Dolores	
18 "	"	19 "	"	155 " Cole	
22 "	"	4 NE	line lot	90 W Hoff	
21 "	"			122 E Castro	
18 1/2 NS	"			69 1/2 W D. Harro	
20 SW	"	18 NE	line lot	107 E Shreve	
25 " 17 ST		22 E W	"	75 W Mission	
25 " "		21 " "	"	74 " "	
25 " 17 ST		24 " "	"	78 " "	
25 " "		23 " "	"	73 " "	
23 " "		20 " "	"	130 " Dolores	
21 " "		16 " "	"	7 E Garfield	
20 " "				65 W Kansas	
19 " "		13 E W	line lot	38 W Belvedere	
18 " "		5 NE	"	99 " Temple	
23 E W	"			16 W 17 <sup>th</sup>	
21 SW	"			162 W Potomac	
17 NS 6" Gate				103 E E. Kansas	
22 S. E.		46 E W	line lot	240 W Garrison	
20 NS	"			35 " "	

# Sutter

# Street

DATE	NAME	WATER NO.	STREET NO.	LOCATION.	CORPORATION STOP.		STOP COCK.		LEAD PIPE.		IRON PIPE.	
					No.	Size.	No.	Size.	Size.	Feet.	Size.	Feet.
Oct 2	J. H. Haller	79900	1971				3/4	Service			12	69
Nov 2	A. J. Carazzi	79899	972	N. 110 E. Hyde.	1	"					12	543
Jan 13 1910	G. A. Muesdoffer		1350.	" 170 W. Main St.	1 1/2	"					13	026
Feb 14	Chas. Holbrook	79901		" 122 W. Sansome	2	"					13	463
Apr 26	A. Coleman	79902		N. 150 " Mason	2	"					13	782
May 27	F. W. Snook Rec.			" 62 E. Hyde	1	"					13	983
July 21	J. E. Johansen			" 163 W. Webster	2	"					14	347
Aug 8	J. H. Hjul			" 106 " Jones	2	"					14	462
Oct 6	A. Coleman			N. E. Jones	2	"					14	887
" 13	Flood & Hammond			N. 76 W. Hyde.	1 1/2	"					14	911
" 28	Jacobus Bode. Co.			" Sturkton	1 1/2	"					15	039
Nov. 17	H. M. Wade. F. W. MEYERS			W. Powell	2	"					15	139
Dec 4	F. W. Snook Rec			N. 127 E. Leavenworth	2	"					15	220
" 16	W. M. Wade			N. S. 100 W. Powell	2	"					15	349
Jan 15 1911	Alex. Coleman			N. S. 100 W. Powell	2	"					15	400
				N. S. 100 W. Powell	3/4	"					15	418

50 x 6 folio 298

## Seventeenth St

Aug 23 1911	G. Caraglieri	68983	1233-35	N. 40 E. Mission	3/4	Service					27	5
Sept 5	Play Ground Commission	68981		bet Arkansas & Carolina	2	"					9	204
" 7	do.	68982		do	2	"					9	203
" 12	L. A. Mason	68984	3567-9		3/4	"					9	26
Oct 18	Mrs E. H. Bequest	68985	4736	N. 146 E. Cole.	1 1/2	"					9	48
Jan 31 1912	G. Musante	68964	3352		2	"					10	45
Feb 17	L. E. McEnhill	68987		N. 100 E. Castro	3/4	"					10	51
Jan 20	Fischback Soap Co.	68623		" 70 W. Delta	1	"					10	45
May 2	Mrs Mabel A. Clark	68988		N. 100 E. Shrader	3/4	"					11	09
June 7	Ravani & Turpin	59880		N. W. Mission	3/4	"					11	35
" "	do.	59879		"	3/4	"					11	35
" "	do.			"	3/4	"					11	35
" "	do.	59878		"	3/4	"					11	5
" 28	The Hill Co.	69451	3623-5	N. 125 W. Dolores	3/4	"					11	8
Aug 15	Mrs C. Akman	19153	4142		1	"					12	2
Sept 23	G. W. Gumpertz	46751	398	N. W. Kansas	3/4	"					13	3
Feb 27 1913	A. Harrington	68990		N. 25 W. Belvidere	3/4	"					13	6
Apr 1	H. Logan	69456		N. 100 E. Mars.	3/4	"					13	6
" 14	J. H. Clausen	69455		Cor Sanchez	3/4	"					13	8
May 12	San Francisco School of Industrial Milling			W. Hampshire	1 1/2	"					14	4
July 20	Reinhardt Humbert Planning	60556		bet Kansas & Rhode Island	6	"					14	4
Sept 22	E. D. Brundy	69459	3549		3/4	"					14	4
Oct 5	J. O. Shery			N. W. San Anisio	3/4	"					14	4

50 x 6 folio 299

# Service Pipe Record.

## DIRECTION OF TAP.

14 S/N  
 # 2 line st  
 # 1671 S line st  
 15 S. N. end of Clara Ave  
 # 4 N/S Line of st  
 23. P. N. Line Clara ave  
 14 S. S. Line st  
 16 N. of a line of street  
 16 W of E line of st  
 14 S/N " " "  
 14 S/N " " "  
 14 S/N " " "  
 14 S/N " " "  
 14 S/N " " "  
 14 S/N " " "  
 14 S/N " " "  
 # 13 " " " "  
 14 S/N " " "  
 15 " " " "  
 14 S/N " " "  
 16 " " " "  
 19 " " " "  
 16 WE Levant.  
 16 14 S/N st  
 16 WE Levant.  
 19 14 S/N st  
 16 " " " "  
 16 14 S/N " " "  
 16 14 S/N " " "  
 14 S/N " " "  
 14 " " " "  
 17 " " " "  
 14 S/N " " "  
 14 S/N line st  
 14 S/N " " "  
 8 WE " " "  
 16 NS " " 14 S/N  
 16 EW " " 14 S/N  
 14 S/N " " "

# 2 2 W/E  
 # 23 E 4 W E line lot  
 19 W. E. line Clara Ave  
 19 WE Line Lot  
 19. W. E. Fine Clara ave  
 2 W. W. Line Lot  
 1. E. W. Line Lot  
 # 5 E 1/2 W line of lot  
 2 W. E. line of st  
 3 S/W " " "  
 2 W. E. line lot  
 8 E. W. " " "  
 # 33 N. E. " " "  
 # 35 E. W. " " "  
 4 E W 22 W/E " "  
 19 WE " " "  
 3 " " " "  
 # 86 " " " "  
 20 S/W 3 W/E " "  
 15 E/W " " "  
 19 W/E " " "  
 2 E W " " "  
 15 WE line lot  
 13 E W " " "  
 3 WE " " "  
 on W " " "  
 11 WE 8 E/W " " "  
 16 15 W/E " " "  
 15 E W 1 E/W " " "  
 18 " " " "  
 15 " " " "  
 2 W/E " " "  
 20 W/E " " "  
 16 WE " " "  
 15 S/N " " 16 E/W

235  
 U. of Castro 2" Main  
 775 East of Servant  
 Douglas 1" Main  
 19 1/2 W/E line lot  
 21. E. W. line lot  
 521 E. W. Levant  
 S. W. of Clara Ave  
 Tapped on end of 4" Main  
 312 E Servant  
 226 W. Clara Ave 3" Main  
 # 6 Douglas 6885 - Servant  
 # 8 of E. line of Clara Ave. 1" main  
 457 E Servant  
 14 W of Clara Ave 1" Main  
 160 W of Castro  
 153 St. Castro  
 352 N. of Castro 1 1/2" main  
 323  
 328 W. of Castro  
 868 E Levant  
 712 W Castro  
 455 " " "  
 968 " " "  
 2242 E Douglas  
 96-63 E. line  
 37 W. Clara Ave  
 W. of Douglas 8615 Servant  
 385 N. Castro 451 E  
 28 E Douglas Servant  
 125 " " "  
 148 W " " "  
 735 S State 487 E Servant  
 160 E Levant  
 457 E Levant  
 68 S State  
 216 E Levant  
 187 " " "  
 605 " " "  
 112 " Levant.  
 89 " " "  
 89 " " "  
 128 W Castro  
 187 " " "  
 407 E Levant  
 540 " Castro  
 816 E Levant  
 689 W Levant  
 428 W Castro  
 138 S State  
 654  
 41 W - Castro  
 427 E Levant  
 131  
 129 W Castro

6034  
 825  
 8405

# States

# Street

NAME	WATER NO.	STREET NO.	LOCATION.	CORPORATION STOP.		STOP COCK.		LEAD PIPE.		IRON PIPE.	
				No.	Size.	No.	Size.	Size.	Feet.	Size.	Feet.
				3/4	1/2	1	1/2	1/2	4	1/2	1500
April 1905	72769	41	Retap 12/31/29 Retap May 20/17	1	1/2	1	1/2	1/2	4	1/2	699
April 1905	72788	260				1	1/2	1/2	12		1121
May 1905	72791	12 Court	S.S. at End of Clara Ave	3/4	1/2	1	1/2	1/2	19		1607
Aug 1905	72797	245				2	1/2	1/2	3		2587
Aug 31 1905	20708		D.O. 70 W. Douglas	1	1/2	1	1/2	1/2	17		2751
Aug 31 1905	72801	268	N.D. 200 E. Levant	3/4	1/2	1	1/2	1/2	9		2811
Sept 5 1905	72794	245	N.D. E of Levant			1	1/2	1/2	8	1/2-3/4	2733
	72809	245				2	1/2			1/2-8	2807
	72810		S.D. 150 W. Castro	3/4	1/2	2	1/2			1/2-6	4049
Jan 5 1910	72811	61	S.D. 350 W. Castro	3/4	1/2	2	1/2			1/2-14	4599
April 18 1910	72813	37		3/4	1/2	2	1/2			1/2-6	5142
May 1 1910	72814		Sp 30 W. Douglas			2	1/2			1/2-10	5896
July 7 1910	72778	131				2	1/2			1/2-5	6529
Feb 23 1911	72815	83	Sp at 420 W. Castro	3/4	1/2						7803
March "	72815	83	Retap 12/31/29								8023
March "	72815	83	Retap 1/8/30								8601
June 8 "	72812	237	Sp 237 E. Douglas 925 W. Castro								10214
Dec 23 "	72813	233	near Douglas								1156
July 5 1912	72814	65	Sp 375 W. Castro								1158
" 9 "	72815		Sp E. Douglas								1249
Oct 22 "	72790	253	Retap 1/11/30								1255
Nov 5 "	72812	289	Retap 10/18/24								1359
Dec 27 1913	72813	289	Retap 1/15/30								603
Jan 17 1914	72814	297	near Levant								1542
" 19 "	72806	275	Retap 1/18/30								1546
" 27 "	72795	270									1555
Feb 5 "	52660	282	Retap 1/10/30								169
Aug 1 "	72818	285	Sp 80 E. Levant								169
" 3 "	72766		100 W. Castro								172
Oct 6 "		14									175
Nov 24 "	72798	255									233
Jan 2 1917	72765		Sp 530 W. Castro								43
Oct 30 1920	91990		Sp 50 W. Douglas								311
Nov 23 1922	97769		Sp 466 W. Castro								375
May 24 1924	6184		Retap 12/31/29								668
Nov 21 1924	9077	289	5/5 4.00 W. Castro								25/24
May 17 1928	117835		DISTRIBUTOR ON 72812								5
1/3/29	119548	255	Sp 625 W. Castro								12/20/28
June 5, 29	120563		Retap 1/14/30 Retap 12/31/29								June 11, 29

# Service Pipe Record.

### DIRECTION OF TAP.

7 W of E line St		711 S of Howard
8 N of E line St	On S line Lot	125 S of Howard
8 N of E line St	1 N of S line Lot	121 S of Howard
8 N of E line St	5 N of S line Lot	147 S of Howard
7 N of E line St	13 S of W line Lot	161 S of Howard
8 W of E line St	10 S of N line Lot	135 S of Howard
8 N of E line St	10 S of N line Lot	161 S of Howard
8 N of E line St	15 S of N line Lot	140 S of Howard
8 N of E line St	11 S of N line Lot	186 S of Howard
8 N of E line St	13 S of N line Lot	217 S of Howard
8 N of E line St	13 S of N line Lot	213 S of Howard
* 6 N of E line St	On S line Lot	250 <del>S</del> Howard
8 N of E line St	On S line Lot	213 S of Howard
6 N of E line St	3 S of N line Lot	253 S of Howard
8 N of E line St	12 S of N line Lot	261 S of Howard
8 N of E line St	7 S of N line Lot	69 N of Ostrago
8 N of E line St	10 S of N line Lot	264 S of Howard
8 N of E line St	10 S of N line Lot	2930 S of Howard
8 E W Spring		117 S. Carl
8 N " E " St	2 N S line Lot	98 S Howard -
		395 E. Ostrago.
		72 " Wilano
		95 " do
		121 " do
18 WS line St	<del>3 WE</del> line lot	13 N Santa Mary
<del>17 SW</del>		44 E Ostrago
13 SW		43 " Wilano
<del>13 SW</del>		70 " do
18 SW	17 SW	80 E Ostrago
17 SW		103 " do
14 SW	1 NE	117 " do
14 SW	3 W/E	101 " do
17 SW		139 " do
17 SW		179 " do
17 SW		165 " do
17 SW	17 W/E	214 " do
17 SW	6 E/W	189 " do
17 SW	5 E/W	94 " do
17 SW		

DATE	NAME	WATER NO.	STREET NO.	LOCATION.	CORPORATION STOP.		STOP COCK.		LEAD PIPE.		IRON PIPE.	
					No.	Size.	No.	Size.	Size.	Feet.	Size.	Feet.
		78270										
		73682										
	Allen Sausley	73683										
	Pat Lawlor	73684										
	Cash Mc Mahon	73686										
	S. S. as.	73685										
	E. H. Staples	73695										
	H. L. Bonbrue	73687										
	R. L. Whittred	73688										
	D. Walsh	73689										
	H. Parolanta	73690										
	Mrs. Brady	73691										
	E. H. B. as.	73693										
	Gas Donnelly											
	Geo. Miller											
	J. O. Sheehan											
	J. P. Whelan											
	J. F. Priest											
May 7 1911	Ball Est			Old tap No July 9/1902	1/2 5/8	1	5/8 3/4	5/8	6			856
Sept 27/16	Anna Padden			115 75 E Howard	1/2	5/8	5/8					837
												2254
Santa Remy Avenue												
Sept 28 1912	E. J. Peri	69640	29	1/5 35 E O'Leary	3/4		Service					1228
May 21 1913	W. M. Trench	69641	174	50 E. O'Leary	3/4							607
"	do.	69642	168	75 "	3/4							607
Oct 17 1914	Smith Bros.	69643	164	100 Retap. 6/17/22	3/4							2038
Jan 25/16	Pietro Conbrano			1/5 Capistrano Retap 3/28/29	3/4							2097
Apr 10/16	C. C. Webb	35483		1/5 35 E O'Leary Retap 7/8/22	3/4							620
May 22/16	E. F. Helma	69636	179	1/5 45 " Retap 7/8/22	3/4							620
"	do.	69637	177	" 70 " Retap 7/8/22	3/4							620
Sept 20/16	W. F. Wilson	69639		1/5 60 " Retap 3/28/29	3/4							2196
"	do.	69635		" 85 " do Retap 3/28/29	3/4							219
March 1/18	Olaf Olsen	91049	68	" 110 E do Retap 3/28/29	3/4							239
" 25/19	Miriam Turner Co	91636		1/5 95 " do Retap 3/28/29	3/4							2499
"	do	91637		" 120 " do Retap 3/28/29	3/4							249
"	do	91638		" 145 " do Retap 3/28/29	3/4							250
"	do	91640		" 195 " do Retap 3/28/29	3/4							249
"	do	91639		" 170 " do Retap 3/28/29	3/4							249
"	do			" 70 " do Retap 3/28/29	3/4							259
Jan 29/20	J. L. Jarmey	64678		" 70 " do	5/8							

Old tap No July 9/1902

115 75 E Howard

Santa Remy Avenue

3/4 Service

See Ex Vol 7 page 225

# Service Pipe Record.

## DIRECTION OF TAP.

Address	Direction of Tap	Notes	Distance	Direction	Location
21 S of N line 23 <sup>d</sup>		On N <sup>w</sup> line of San Jose Ave <sup>2</sup>	156	W	Valencia
20 E of W line St		5 S of N line lot	94	S	
20 E of W line St		4 S of N line lot	131	S	
20 E of W line St		5 S of N line lot	86	S	
20 E of W line St		7 S of N line lot	167	S	
20 E of W line St		On line of lot	28	N	Elizabeth
18 S of N line Elizabeth		37 E W line Lot	<del>57</del>	W	San Jose
20 E of W line St		12 N of S line lot	18	S	Elizabeth
20 E of W line St.		5 S of N line lot	238	N	
19 S of N line St. (Elizabeth)		2 E of W line lot	76	W	San Jose
20 E of W line St		15 S of N line lot	158	N	
20 E of W line St		6 N of S line lot	117	N	
20 E of W line St		14 S of N line lot	183	N	
20 E of W line St.		1 S of N line lot	112	N	
95 E of W line St.		+ S line of lot	104	N	
95 E W Poplar St		5 + 6 E W line Alley	101	N	
95 E of W line St		4 S line lot	101	N	
95 E of W line St		5 + 9 E W line Alley	101	N	
95 E of W line St		4 S S line lot	101	N	
95 S of W line St		4 + 9 E W line Alley	101	N	
95 S of W line St		4 S S line lot	101	N	
95 S of W line St		5 E W line Alley	101	N	
95 S of W line St		4 S S line lot	101	N	
95 S of W line St		5 + 3 E W line Alley	101	N	
95 S of W line St		4 S S line lot	101	N	
95 E of W line St		4 E W line Alley	101	N	
95 E of W line St		4 S S line lot	101	N	
95 E of W line St		4 + 3 E W line Alley	101	N	
20 E of W line St		4 S of lot - 14 E W line Alley	101	N	
20 E of W line St		6 S of N line lot	105	N	
20 E of W line St		3 S of N line lot	75	N	
26 E of W line St		7 S of N line lot	9	S	
26 E of W line St		26 N of S line lot	159	S	
26 E of W line St		9 S of N line lot	93	S	
26 E of W line St		16 N of S line lot	190	S	
26 E of W line St		24 S of N line lot	154	S	
26 E of W line St		8 N of S line lot	166	S	
26 E of W line St		5 S of N line lot	223	S	
26 E of W line St		10 S of N line lot	260	S	
26 E of W line St		11 N of S line lot	229	N	
26 E of W line St		10 N of S line lot	229	N	
26 E of W line St		11 N of S line lot	202	N	
26 E of W line St		1 N of S line lot	151	N	
26 E of W line St		11 N of S line lot	160	N	
26 E of W line St		12 N of S line lot	30	N	

Van Ness Avenue Street

DATE	NAME	WATER NO.	STREET NO.	LOCATION.	CORPORATION STOP.		STOP COCK.		LEAD PIPE.		IRON PIPE.	
					No.	Size.	No.	Size.	Size.	Feet.	Size.	Feet.
	as list above	<del>74441</del>										
	Wm. ...	74441										
		74442										
		74443	102									
	James Carpenter	74444	104									
	John W. Vander Meer	74445	105-1/2									
	John W. Gatt	74446	111									
	Chas. Morgan	74447	108									
	Ernst Walden	74448	110-1/2									
	C. H. Smith	74449	114									
	Wm. J. Sullivan	74450	123									
	C. H. Loggen	74451	116-1/2									
	C. H. Spencer	74452	118									
	Mrs. Casement	74453	120									
	Mrs. Kate Miles	74454	127-9									
	J. Jones	74455	122-1/2									
	F. Brass	74456	131									
	F. Brass	74457	133									
	F. Brass	74458	135									
	F. Brass	74459	137									
	F. Brass	74460	139									
	F. Brass	74461	141									
	F. Brass	74462	143									
	F. Brass	74463	145									
	F. Brass	74464	147									
	H. H. ...	74465	149									
	Mrs. J. D. Sullivan	74466	151									
	K. W. W. ...	74467	200									
	67239	74468	202									
	Jno. Greenwood	74469	204									
	F. A. ...	74470	206									
	67240	74471	207									
	Mrs. M. M. ...	74472	208									
	D. W. ...	74473	210									
	Mrs. H. P. ...	74474	212									
	Mrs. E. R. ...	74475	224									
	W. F. ...	74476	227									
	67244	74477	232									
	67250	74478	257									
	67252	74479	267									
	J. R. ...	74480	259									
	67253	74481	250									
	67255	74482	271									
	67257	74483	275									
	67259	74484	283									

MS no W 236 Demand Station No used for 175,  
 to be 344 & 345

OCT 9 1905

Small Private Pipe as Main to supply  
 for 150 to 175 Van Ness St  
 Pipe 2" S. K. line 2" 1/2  
 102 St Valencia  
 2" S. K. line 3 1/2" 2 1/2" Dia

# Service Pipe Record.

## DIRECTION OF TAP.

5 SW line St		5 WE line lot		50 E of San Jose	
26	E of W line St	28	S of N line lot	124	N of 20th
26	E of W line St	18	N of S line lot	93	N of 20th
26	E of W line St	28	S of N line lot	52	N of 20th
26	E of W line St	15	N of S line lot	53	N of 20th
26	E of W line St	20	S of N line lot	19	N of 20th
25	E of W line St	10	S of N line lot	3	N of 20th
20	E of W line St	6	N of S line lot	35	N of 25th
20	E of W line St	15	S of N line lot	55	N of 20th
20	E of W line St	7	S of N line lot	79	N of 25th
20	E of W line St	8	S of N line lot	130	N of 25th
20	E of W line St	23	S of N line lot	139	N of 25th
20	E of W line St	17	S of N line lot	100	N of 25th
20	E of W line St	11	S of N line lot	76	N of 25th
20	E of W line St	8	S of N line lot	194	N of 25th
20	E of W line St	12	S of N line lot	280	N of 26th
20	E of W line St	33	S of N line lot	378	N of 26th
20	E of W line St	27	S of N line lot	224	N of 26th
20	E of W line St	5	S of N line lot	2789	N of 26th
20	E of W line St	17	S of N line lot	128	N of 26th
20	E of W line St	17	S of N line lot	91	N of 26th
20	E of W line St	17	S of N line lot	117	N of 26th
20	E of W line St	18	S of N line lot	83	N of 26th
20	E of W line St	1	S of N line lot	39	N of 26th
20	E of W line St	20	S of N line lot	10	N of 26th
21	S of N line 26th	41	E of W line lot	51	W of San Jose ave
19	E of W line St	10	S of N line lot	13	N of 26th
19	E of W line St	12	S of N line lot	65	N of 26th
16	E of W line St	14	S of N line lot	70	N of 26th
15	E of W line St	12	S of N line lot	115	N of Army
15	E of W line St	230	S of N line lot	230	N of 26th
14	E of W line St	2	S of N line lot	75	N of Army
14	E of W line St	10	S of N line lot	87	N of Army
14	E of W line St	10	S of N line lot	43	N of Army
18	E of W line St	1	S of N line lot	14	N of Army
18	E of W line St	15	S of N line lot	121	N of Army
18	E of W line St	5	S of N line lot	74	N of Army
18	E of W line St	4	S of N line lot	91	N of Army
18	E of W line St	1	S of N line lot	77	N of Army
18	E of W line St	2	S of N line lot	42	N of Army
18	E of W line St	5	S of N line lot	61	N of Army



# Service Pipe Record.

## DIRECTION OF TAP.

20	E of W line St	11	N of S line Lot	104	S of Duncan
20	E of W line St	11	N of S line Lot	125	S of Duncan
16	E of W line Valley	13	N of S line Lot	136	S of Duncan
16	E of W line St	20	N of S line Lot	1	S of Valley
19	E of W line St	100	E of line Lot	2	S of Valley
20	S of N line Valley	112	N of S line Lot	112	S of Valley
19	S of N line Valley	70	S of N line Lot	70	S of Valley
19	S of N line St	100	N of S line Lot	100	S of Valley
18	E of W line St	25	S of N line Lot	86	S of Valley
20	E of W line St	9	S of N line lot	125	S of 29th
19	E of W line St	3	S of N line lot	41	N of Day
19	E of W line St	15	N of S line Lot	33	S of Day
20	E of W line St	2	N of S line lot	19	S of Day
20	E of W line St	2	N of S line lot	46	S of Day
20	E of W line St	2	N of S line lot	101	S of Day
20	E of W line St	Am	S line of lot	109	S of Day
20	E of W line St	Am	S line of lot	51	S of Day
20	E of W line St	Am	S line of lot	100	S of Day
20	E of W line St	11	N S line lot	31	N of 30th
20	E of W line St	5	N of S line lot	11	N of 30th
20	E of W line St	5	N of S line lot	57	N of 30th
19	S of N line 30th	2	S of N line lot	40	N of 30th
19	S of N line 30th	54	E of line Lot	116	N of 30th
19	S of N line 30th	2	S of N line lot	10	N of 30th
20	E of W line of St	27	N of S line of lot	27	S of Kingston St
20	E of W line of St	11	N of S line of lot	11	S of Kingston St
20	E of W line of St	3	N of S line of lot	126	S of Kingston St
20	E of W line of St	4	N of S line of lot	157	S of Kingston St
20	E of W line of St	7	N of S line of lot	160	S of Kingston St
20	E of W line of St	14	N of S line of lot	14	S of Kingston St
20	E of W line of St	18	N of S line of lot	18	S of Kingston St
20	E of W line of St	18	N of S line of lot	18	S of Kingston St
20	E of W line of St	11	N of S line of lot	11	S of Kingston St
19	E of W line of St	11	N of S line of lot	11	S of Kingston St
19	E of W line of St	11	N of S line of lot	11	S of Kingston St
20	E of W line of St	5	S of N line Lot	12	S of Kingston St
19	E of W line of St	11	N of S line Lot	11	S of Kingston St
17	E of W line of St	2	N of S line Lot	2	S of Kingston St
17	E of W line of St	2	N of S line Lot	2	S of Kingston St
17	E of W line of St	2	N of S line Lot	2	S of Kingston St



# Service Pipe Record.

## DIRECTION OF TAP.

19	E	of W line Ph	4	S of St line Lot	66	S of St line 12
20	E	of W line St	13	N of S line lot	178	St of 30 <sup>th</sup>
17	E	of W line Ph	40	S of S line lot	22	S of Dunbar
19	E	of St line Ph	5	N of S line Lot	144	S of Pullen
15	S	of St line Ocean Ave			143	S of 29 <sup>th</sup>
19	N	of E line St	20	S of N line lot	11	E of San Jose Ave
20	E	of W line St	20	S of N line lot	283	S of Ocean Ave
20	E	of W line St	20	S of N line lot	301	S of Ocean Ave
20	E	of W line St	5 1/2	N of W line track	270	S of Ocean Ave
20	E	of W line St	88	S of N line lot	170	S of Ocean Ave
20	E	of W line St	17	S of N line lot	15.3	S of Ocean Ave
235	E	of W line St			129	S of Geneva Ave
23	E	of W line St			145.4	S of Niagara
4	E	of W line St			145.4	S of Ocean House Road
On Man Hole					5.00	E of San Jose Road
19	E	of W line St	24	S of N line lot	121	N of 29 <sup>th</sup>
25	E	of W line St	10	N of S line lot	175	S of 24 <sup>th</sup>
21	E	of W line St	5	N of S line lot	58	N of Elizabeth
19	E	of W line St	10	N of S line lot	59	N of Valley
26	E	W line St	8	S. N line lot	138	S 71 <sup>th</sup>
20	E	W line St	28	N. S. line lot	53	S 33 <sup>rd</sup>
20	E	W line St	27	N. S. line lot	54	S 33 <sup>rd</sup>
16	E	W line St	41	S. 29 <sup>th</sup>	204	N Day
26	E	W line St	18	N. S line lot	21.5	S 71 <sup>th</sup>
17	E	W line St	10	N. S line lot	110	S 30 <sup>th</sup>
26	E	W line St	22	N. S line lot	48	S N line Farralouin
12	E	W line St	32 NS	S line lot	215	N of S line
15	E	W line St	17 1/2	E. W line Plymouth	110	S. N line Sagamore
20	N	S line Sagamore	59	S. N. line Broad	54	W. San Jose Ave.
21	N	S line Broad	10	W. W. car track	27	N. Fort St.
15 NE	E	W line St	1	S. N. line lot	231	S. St
26	E	W line St	14	N. S line lot	160	N. S. 71 <sup>th</sup>
21	E	W line St	28	N. S line lot	189	96 N. Broad
17	E	W line St	17	N. S line lot	97	N. Broad
21	E	W line St			183	N. Kingston
20	E	W line St			65	N. Kingston
19	E	W line St			12	S. Kingston
4	W. W. car track				12.5	N. Lower View Ave
20	E	W line St			218	S. S line
21	E	W line St			149	N. Geneva
35	E	W line St			160	W. (Dunbar)



# Service Pipe Record.

## DIRECTION OF TAP.

20 E. W line St	21 S. N line Lot	92 N Geneva
6 E W line St	9 W W Car track	1- N line lot 16960. Jost Ave.
<del>14</del> <sup>29</sup> E W line St	14 S N line Lot	1115 S Jost Ave
14 E. W. line St.	6 S. N. line Lot	<del>137</del> S 30th
		261 S. 30th
6 E W line St.	2 N S line Lot	984 S of Jost Ave.
<del>14</del> E. W. line St	11 E. W. line Lot	<del>1206</del> S of Jost Ave
<del>14</del> <sup>16</sup> E W line St	2 W S line Lot	1115 S of Jost Ave
<del>16</del> E W line St	10 E W line Lot	116 <del>17</del> S of 29th St
20 E W line St	11 N S line Lot	7020 S of Jost Ave
<del>17</del> <sup>17</sup> E W line St	4 E W line Lot	126 S of Magale Ave
<del>17</del> <sup>17</sup> E W line St	8 E W line Lot	<del>347</del> <del>77</del> S of <del>Magale Ave</del>
<del>17</del> <sup>17</sup> E W line St	<del>79</del> <sup>79</sup> E W line Lot	<del>121</del> S of <del>Magale Ave</del>
<del>17</del> <sup>17</sup> WE Carago.	<del>79</del> <sup>79</sup> E W line Lot	298 <del>295</del> S of <del>Magale Ave</del>
<del>17</del> <sup>17</sup> E W line St	22 <del>37</del> <sup>79</sup> E W line Lot	3 <del>11</del> <del>11</del> <del>Havelock</del>
20 E W line St	<del>77</del> <sup>79</sup> N S line Lot	73 <del>50</del> <del>50</del> <del>N. of Broad St</del>
20 E. W. line St.	5 N. S. line Lot.	125 S of Magale Ave
17 <del>16</del> E. W. line St.	<del>97</del> <sup>79</sup> N S. line Lot.	53 S. of Division St
15 E. W. line St.	6 N. S. line Lot	50 <del>50</del> <del>50</del> <del>N. of Broad St.</del>
18 E. W. line St.	3 N. S. line Lot	103 N. of Day St.
17 E. W. line St.	12 S. N. line Lot	80 N. of Army St.
20 E. W. line St.	3 S. S. line Lot.	13 N. of Day
<del>17</del> <sup>17</sup> E. W. line St	<del>17</del> <sup>17</sup> E. W. line Lot.	12 <del>12</del> <del>12</del> <del>N. of Kingston</del>
6 E. W. line St.	2 W of Car Track	<del>437</del> <del>437</del> <del>437</del> <del>S. of Kingston</del>
		367 <del>367</del> <del>367</del> <del>S. of Kingston</del>
		240 S. of Kingston Ave (along along W. car-track)
		4 S. N. line Lot
16 E. W. line St	17 S. N. line Lot	50 N. of Day St
18 E. W. line St.	0 N. S. line Lot	50 S. N. line Day
16 E. W. line St.	20 N. S. line Day	8 S. of Day
16 <del>17</del> <sup>16</sup> E. W. line St.	2 S. N. line Lot.	<del>75</del> <sup>75</sup> S. of 29th St.
<del>17</del> <sup>16</sup> E. W. line St.	5 S. N. line Lot.	<del>71</del> <sup>71</sup> S. of Kingston
11 E. W. line St.	7 N. S. line Lot	708 S. of Jost Ave.
11 E. W. line St.	20 N. S. line Lot	681 S. of Jost Ave.
	20 S. S. line Lot	
1 E/E	<del>15</del> <sup>15</sup> S. N. line Lot.	22 S. of Brook
<del>11</del> <sup>11</sup> E. W. line St.	20 N. S. line Lot.	659 S. of Jost Ave
9 E. W. line St.	3 S. N. line Lot	603 S. of Sunnyside
9 E. W. line St.	1 S. N. line Lot	628 S. of Sunnyside
18 E. W. line St.	195 N. S. line Lot	5 S. of Geneva
5 N. W. line <del>subscore</del>	on Elmer St	83 S. of <del>Kingston</del>

# San Jose Ave

# Street

DATE	NAME	WATER NO	SEWER NO	LOCATION	CORPORATION STOP		STOP COCK		LEAD PIPE		IRON PIPE	
					No.	Size.	No.	Size.	Size.	Feet.	Size.	Feet.
APR 1 - 1904		64404		521' N. Duane	1	3/8"	1	5/8"	5/8"	4	1/2"	30
APR 19 1904	...	7731	7154	el of footc Ave			1	1/2"			1/2"	145
APR 26 1904	M. Hamerton	25390		N.E. 100 S. 30th			2	1/2"	1/2"	6		
APR 26 1904	Mr. Brown	25394		N.E. 200 S. 30th			2	1/2"	1/2"	6		
MAY 7 - 1904	City as Main	XXXXX		Extended ends 263 S of 30th			2	1/2"	1/2"	7	1/2"	40
	...	49733	1682				2	1/2"	1/2"			30
	...	49737	1715-5	Extended 21 1/2' - Enter 1206' old			1	1/2"	5/8"	31.2	1/2"	91
	...	49735	670				2	1/2"	1/2"	31		
	...	49736	2001				2	1/2"	1/2"	31		
	...	49712	2671				2	1/2"	1/2"	31		3843
	...	49715	2721				2	1/2"	1/2"	31		3851
	...	49717	2727				2	1/2"	1/2"	31		3845
Oct 5/04	Geo. Turner	67393	1900				2	1/2"	1/2"	31		3823
	...	67394	1918				2	1/2"	1/2"	32		38
Nov 12/04	Manij E. Alameda	67472	373-5	Wayle			2	1/2"	1/2"	32		3841
...	...	67409	607-1/2	S. Duncan			1	1/2"	5/8"	28		249
...	...	67437	1920	S. 16. Broad			2	1/2"	1/2"	8		3861
...	...	67524	1217	bet Day & 29th			1	1/2"	5/8"	33		26
Jan 18 1905	H. Dale	67330	434-38	W/S bet 26th & Army			1	1/2"	5/8"	7		177
Feb 22 05	J. Gillogley	69678	744-3	E/S 230 S 29th			1	1/2"	5/8"	32		70
Apr 11 05	C. Duckley	25391		W/S bet 30th & Kingston			2	3/4"	5/8"	7		3838
May 11/05	...	67419	2639				1	1/2"	1/2"	4		32
May 17 05	C. H. Gish	67378	1660				1	1/2"	1/2"	4		
May 17 05	Pipe as Main	67376		(taken along w. contract)							1/2"	241
May 18 05	Santrey	67331	729-31	ends 740' S. Sunnyside Ave			1	5/8"	5/8"	32		132
June 05	F. L. Martine	67333	749-51	E/S 175 S. 29th St.			1	1/2"	5/8"	30		307
June 27 05	Hugnet	69634	761-3	E/S 275 S. 29th St.			1	1/2"	5/8"	33		3
July 13 05	J. C. A. Miller	67322	717-21	E/S 68 S. 29th St.			1	1/2"	5/8"	33		125
July 19 05	C. Hauverton	67355	852	W/S bet Kingston & 30th			1	1/2"	5/8"	7		158
Aug 23 05	C. H. Gish	67376	1656				2	1/2"	1/2"	6		157
Aug 23 05	C. H. Gish	67377	1658				2	1/2"	1/2"	6		
Aug 23 05	Pipe as main			extended ends 56 of S. Joost Ave							1/2"	163
...	...			38 W. 30th St.							1/2"	385
...	...	14817		extended ends 10 S of Brook			3/4"	5/8"	5/8"	26		242
...	...	67375	1654	S. E. Brooks			2	1/2"	1/2"	6		122
...	...	67373	1650-5				2	1/2"	1/2"	6		122
...	...	67374	1652				2	1/2"	1/2"	6		
...	...	74513	2070	S. W. San Jose Ave & Geneva			1	5/8"	5/8"	7		
...	...	67451	500	see - Ex. 6. base			3/4"	5/8"	5/8"	7		150

Service Pipe Record.

DIRECTION OF TAP.

24 E of W line "O"	25 S of N line 148
23 20 S of N line "P"	152 W of P helps
73 S " N " St	201 E " Phelps
24 S of St line Sh	163 " " "
24 S of St line Sh	240 N of "Kittball"
24 S of St line Sh	342 W of "A"
24 S of St line Sh	205 W of "St"
24 S of St line Sh	175 W of "St"
24 S of N line St	175 W of "St"
24 S of N line St	175 W of "St"
27 E of W line R.R. Ave	21 N of S line 13 <sup>15</sup> Ave
13 14 S of S line St	109 W of "Mendell"
24 S of St line Sh	282 W of "Kendall"
24 S of St line Sh	244 W of "St"
24 S of St line Sh	207 W of "St"
24 S of St line Sh	177 W of "St"
24 S of St line Sh	224 E of "St"
24 S of St line Sh	251 E of "St"
24 S of St line Sh	280 E of "St"
23 S of St line St	169 E of "Mendell"
24 S of N line St	123 W of R.R. Ave
24 S of N line St	100 E of "helps"
23 24 S of N line St	178 W of "helps"
24 S of N line St	197 E of "St"
24 S of N line St	127 E of "St"
24 S. N. line St	97 E. "N"
23 N. S. line St	70 W. "N"
23 N.S. line St	21 W. of "M. handle"
20 20 S. N. line St	145 W. of "St"
23 24 S. N. line St	135 W. of "St"
20 23 S of N line "	116 W. of "St"
20 23 " " " "	83 " " " "
20 23 " " " "	128 " " " "
20 23 " " " "	240 W of Line
20 23 " " " "	240 E of "M"
20 23 " " " "	85 N-M "Kinman"
20 23 " " " "	48 N "Lane 1 1/2 Main
20 23 " " " "	46 N "Lane 1 1/2 Main
20 23 " " " "	61 N of "L 1 1/2 Main
20 23 " " " "	94 N. of "Lane 1 1/2 Main
20 23 " " " "	6 E of "Lane 1 1/2 Main
20 23 " " " "	38 N of "L 1 1/2 Main
20 23 " " " "	215 W. of "Lane 1 1/2 Main



# Service Pipe Record.

## DIRECTION OF TAP.

15 S of #1 line (Rail Road Ave 17th Ave So.)	17th Ave So. #1 line	480 W of 17th Ave So. 3rd St
12 N of S line St		298 W of 17th Ave So. 3rd St
13 N of #5 line (Rail Road Ave So.)	140 E. So. #5 line	224 W. of Rail Road Ave 17th Ave So.
15 S of N line St	76 N line 17th Ave So.	139 W of N. F. R. R. Ave
15 S of #7 line (Rail Road Ave So.)	79 N line 17th Ave So.	214 W of R. R. Ave 17th Ave So.
15 S of #11 line (Rail Road Ave So.)	155 E N line lot	174 W of "R." Ave
13 S of #1 line (Rail Road Ave So.)	279 N line 17th Ave So.	170 W of "R." Ave
18 S. N. line St	5 W. E. line lot	295 E. (L) Lane
18 S. N. line St	28 W. E. line lot	236 E. (L) Lane
18 S. N. line St	10 W. E. line lot	239 E. (L) Lane
27 S. N. line St	20 S. N. line lot	152 E Rankin 79 1/2 W. Jennings
27 S. N. line St	20 S. N. line lot	435 W. Q.
27 S. N. line St	20 S. N. line lot	272 W. Q.
27 S. N. line St	20 S. N. line lot	288 W. Q.
27 S. N. line St	20 S. N. line lot	69 W. Q.
27 S. N. line St	20 S. N. line lot	27 E. Q.
27 S. N. line St	20 S. N. line lot	168 E Rankin
20 S. N. line 15th Ave	19 E. W. line Q	45 W. E. line Q
22 S. N. line 17th Ave	21 W. E. line "S" St.	76 E Selby
22 S. N. line 17th Ave	On N. line lot	#3 E. N. line "S" St.
22 S. N. line 16th Ave So.	4 E. W. 1808 16th Ave So.	25 E. "D"
20 S. N. line St.	8 E. N. line lot	430 W. of "H" Street
218 S. N. line St.	25 W. E. line lot	292 W. of "J" (Jennings)
218 S. N. line St.	27 E. N. line lot	175 1/2 W. of "J"
19 S. N. line St.	5 W. E. line lot #1648	199 W. of "J"
18 S. N. line St.	3 W. E. line lot	148 W. of "J"
18 S. N. line St.	1 E. N. line lot	295 E. of L. Keith
18 S. N. line St.	12 W. E. line lot	128 W. of L. Keith
18 S. N. line St.	2 E. N. line lot	E. Keith 244 E. Keith
18 S. N. line St.	2 W. E. line lot	274 W. of "L" (W. Keith)
19 S. N. line St.	2 W. E. line lot	89 1/2 W. of "L" (Lane)
218 S. N. line St.	2 W. E. line lot	235 W. of "L" (Lane)
218 S. N. line St.	2 W. E. line lot	236 W. of "L" (Lane)
218 S. N. line St.	2 W. E. line lot	227 E Selby
218 S. N. line St.	16 W. E. line lot	90 W. of "L" (Ingalls)
28 S. N. line 18th Ave So.	46 W. E. line "Q" St.	91 W. of "D"
18 E. W. line "Q" St.	15 W. E. line lot	25 S. N. line 17th Ave
27 S. N. line St.	18 E. W. line lot	55 S. N. line 17th Ave
21 S. N. line St.	18 E. W. line lot	88 E. of Rankin
20 W. E. line Selby	18 E. W. line lot	252 W. of 11th Ave.
		143 E. Newhall
		595 W. of 11th Ave.
		On S. line across

# Street Report

NAME	WATER NO.	SEWER NO.	LOCATION.	CORPORATION STOP.		STOP COCK.		LEAD PIPE.		IRON PIPE.	
				No.	Size.	No.	Size.	Size.	Feet.	Size.	Feet.
		1772	AUG 19 1904								3091
	70106		JUL 24 1905			2	1/2	1/2	6'		
	70105		AUG 19 1904								3019
	70102		AUG 19 1904								3020
	70041		JUN 23 1904			1	5/8	3/4	5/8	6'	
	70104		JUL 13 1905								
	70107		AUG 19 1904								
	70109										
	70119										
	70117										
	70097										
	70098	1548									
APR 1 - 1903	70128	1556									
SEP 12 1903	70174	2069									
SEP 12 1903	75549	2034									
SEP 12 1903	70177	2055									
SEP 12 1903	75548	2055									
SEP 12 1903	70120	2008									
SEP 26 1903	75543	1957									
SEP 26 1903	70178	2044									
SEP 26 1903	75547	2044									
SEP 29 1903											
DEC 14 1903	70134	2155									
APR 26 1904	75552	1988									
	70117	1912									
	75554	1498									
	70113	1416									
	75557	1421									
	70079										
	75556										
	70077										
	75555										
	70078										
	75558										
	XXXXX										
	XXXXX										
	70089	1512									
	75534	1427									
	70081	1508									
	70088	1537									
	79976	2135									
	70096	1310									
	70133										
	79977										
	70066										
	70130										
	79979										
	70105										
	70112										
	70136										

continued to page 108. Exp.

# Service Pipe Record.

## DIRECTION OF TAP.

11 S of St line Sh  
 11 S of N line St  
 11 S of N line Sh  
 11 S of N line Sh  
 11 S of N line Sh  
 11 S of N line Sh  
 11 S of N line Sh  
 11 S of N line Sh  
 11 S of N line Sh  
 11 S of N line St  
 10 S of N line St  
 11 S of N line St  
 11 S of N line St  
 11 S of N line St  
 11 S of N line St  
 10 S of N line St  
 11 S of N line St  
 10 S of N " "

5 N of E line Lot  
 20 W of E line Lot  
 N E line of Lot  
 2 N of E line Lot  
 4 N of E line Lot  
 24 N of E line Lot  
 13 N of E line Lot  
 22 E of N line Lot  
 3 E of N line Lot  
 15 E of N line lot  
 12 E of W lines lot  
 5 W of E line lot  
 13 E of W line lot  
 11 E of N line Lot  
 18 E of N line lot  
 41 W of E line lot  
 14 E of N line lot  
 15 S of N line lot

95 E of 10th  
 85 E of 10th  
 132 E of 10th  
 129 E of 10th  
 152 E of 10th  
 158 E of 10th  
 169 E of 10th  
 200 E of 10th  
 185 E of 10th  
 189 W of 9th  
 193 W of 9th  
 160 W of 9th  
 167 W of 9th  
 144 W of 9th  
 112 W of 9th  
 59 W of 9th  
 116 W of 9th  
 141 W of 9th  
 102-102 1/2, 103 - 10th  
 159 - E - 10th St

+ N W curb line 27 1/4  
 N line Dundas side  
 + N W curb line 27 1/4  
 + N W " " 27 1/4

18 E W  
 + X X E line lot  
 2 E W " "  
 10 E W line lot

244  
 385 N Foster 243 E  
 185  
 161 E genesee

13 S/N  
 14 S/N  
 15 S/N  
 16 S/N  
 17 S/N  
 18 S/N  
 19 S/N  
 20 S/N  
 21 S/N  
 22 S/N  
 23 S/N  
 24 S/N  
 25 S/N  
 26 S/N  
 27 S/N  
 28 S/N  
 29 S/N  
 30 S/N  
 31 S/N  
 32 S/N  
 33 S/N  
 34 S/N  
 35 S/N  
 36 S/N  
 37 S/N  
 38 S/N  
 39 S/N  
 40 S/N  
 41 S/N  
 42 S/N  
 43 S/N  
 44 S/N  
 45 S/N  
 46 S/N  
 47 S/N  
 48 S/N  
 49 S/N  
 50 S/N  
 51 S/N  
 52 S/N  
 53 S/N  
 54 S/N  
 55 S/N  
 56 S/N  
 57 S/N  
 58 S/N  
 59 S/N  
 60 S/N  
 61 S/N  
 62 S/N  
 63 S/N  
 64 S/N  
 65 S/N  
 66 S/N  
 67 S/N  
 68 S/N  
 69 S/N  
 70 S/N  
 71 S/N  
 72 S/N  
 73 S/N  
 74 S/N  
 75 S/N  
 76 S/N  
 77 S/N  
 78 S/N  
 79 S/N  
 80 S/N  
 81 S/N  
 82 S/N  
 83 S/N  
 84 S/N  
 85 S/N  
 86 S/N  
 87 S/N  
 88 S/N  
 89 S/N  
 90 S/N  
 91 S/N  
 92 S/N  
 93 S/N  
 94 S/N  
 95 S/N  
 96 S/N  
 97 S/N  
 98 S/N  
 99 S/N  
 100 S/N

22 1/2 S line lot  
 3 1/2 W line lot  
 11 W  
 14 W  
 9 W

229 S Sandre  
 157 W Mission  
 212  
 229 E Sandre  
 209 427 E  
 187 209 E  
 154 494 E  
 220 215 W Mission  
 135 133 E Germany  
 107 109 E do  
 9 S. Theresa  
 57 59 E Germany  
 81 83 E Germany

7 WE  
 7 WE

Ward

Street

NAME	WATER NO.	STREET NO.	LOCATION.	CORPORATION STOP.		STOP COCK.		LEAD PIPE.		IRON PIPE.	
				No.	Size.	No.	Size.	Size.	Feet.	Size.	Feet.
James Wall	75897	1									
Wm King	70657	78-80									
Wm Bondrick	70651	69									
Wm Smith	70650	68									
Wm Langan	70649	65-5									
Wm Philan	70647	6-5									
Wm Casper	70648	59-61									
Wm David	70646	9									
Wm Dubert	70646	52									
Wm Comar	70645	47									
Wm Mc Carthy	70644	12									
Wm Mc Laughlin	70643	39									
Wm Cornelius Banty	70642	38-42									
Wm Jas W. Brown	70641	35-7									
Wm Mrs K. Specter	75883	11-13									
Wm H. J. Sadler	75882										
Wm Daniel Sheehan	70641										
Wm R. O'Connell											
Wm Bullon & Manning	4123										
Wm Frieda Schaffer	108936										
Sunnyside Terrace now Judson.											
Wm J. Curry	79766										
Wm Mrs H. Stemmer	79767										
Wm Mrs W. Galt	79768										
see Judson Ave											
Theresa St											
Wm Mrs A. Alessio	93244										
Wm Paul. Vicomina	91602	257									
Wm Mary Souza	93646										
Wm P. Macey	94359										
Wm Chas Robinson	96461	207									
Wm A. C. Newman	96864										
Wm Frank Casaroty	98689	78									
Wm do	98690	82									
Wm Frank Olms	4312	99									
Wm do	4314	89									
Wm do	4315	85									
1 No 1088. Page 53											

# Service Pipe Record.

DIRECTION OF TAP.

24 W of E line 3 <sup>rd</sup> 10 N of S line St 10 N of S line <sup>Hunt</sup> St 10 N of S line <sup>Hunt</sup> St	21 W of E line of lot 5 E of W line lot 2 E of W line lot	42 S of Sherwood 199 E of Thurd 225 E of Thurd 239 E of Thurd
<del>20</del> 26 N E line St 19 20 <del>20</del> 20 WE 19 20 WE 19 20 WE 23 N S	19 S N line lot 14 " " " " 24 " " " " 23 " " " " 13 " " " "	156 W of Lobar. 19 N. Calh <del>226</del> 185 E of Cam Del mar. 204 S " " 202 " do 287 288 N Calh. 18 1/2 E of 32 <sup>nd</sup> Ave
20 N E line St 20 WE 20 WE 20 WE 19 1/2 WE 20 E St 20 19 N S 25 WE 20 <del>20</del> 20 S of line Railroad <del>26</del> line Terrace W side of 2 <sup>nd</sup> Main 20 WE line St 19 1/2 E H 20 WE <del>20</del> 20 d WE 19 20 WE 20 20 20 20 WE 20 20 20 20	25 S N line lot 24 " " " " 26 " " " " 24 " " " " 1 N S line lot 1 S N " " 11 S N line lot <del>24</del> " " " " 20 " " " " 27 " " " " 1 " " " " 24 " " " " 3 " " " " 28 " " " " 13 W S " " 12 1/2 " " " " 12 1/2 " " " " 12 1/2 " " " "	171 S. El Camino Del mar 866 W. Calh <del>440</del> 140 S " " <del>926</del> " do <del>987</del> 233 S of Garrison Del Mar <del>202</del> 202 S " " 220 N 218 " Jaraval 270 N Jaraval 299 S Clement. 201 S do <del>201</del> 201 202 120 E. 32 <sup>nd</sup> Ave 1200 N Calh 129 N do 202 N Jaraval <del>201</del> 201 310 S El Camino Del mar 206 572 N Balisun 199 " Geary 201 " " " 467 Calh <del>407</del> " " " 544 " " " 11 " " " " 13 W N line J. 36'10" " " " 38 " " " " 63 " " " " 57'6" 87'22" " " " 88 " " " "

# Pine Wood Lane Street

NAME	WATER NO.	STREET NO.	LOCATION.	CORROSION STOP.		STOP COCK.		LEAD PIPE.		IRON PIPE.	
				No.	Size.	No.	Size.	Size.	Feet.	Size.	Feet.
	759157	5									
	759161	12									
	759171	17									
	759178	25									
<u>Thirty Second Avenue</u>											
June 17 1911	79517	467	1/8. 200 N Gray	3/4		Service					8652
July 13	79518	298	1/8. Call	3/4		"					8844
Sept 10	79579	154	1/8. 840 N. Call	1/2		"					9302
Oct 31	79872	262	" 200 " do.	3/4		"					9642
Nov 3	79570	250	" 275 " do.	3/4		"					9664
Dec 4			273 N. T.	2		"					9937
Feb. 29 1912	79874	162	1/8. 860 N. Call	3/4		Service					10581
Mar 10	79876	158	" 920 " "	3/4		"					10579
" 9	76709	170	" 890 " "	3/4		"					10580
" 10	79873	166	" 830 " "	3/4		"					10582
Aug 14	79877	2363	1/8. 200 N. T.	3/4		"					11849
" 26	76700	2359	1/8. 275 S. Clement	3/4		"					12016
"	76698		" 300 " "	3/4		"					12017
Sept 17	79878	112	" 1200 N. Call	?		"					12172
" 25	76699		" 125 " do.	?		"					12251
" 30	79879	2364	" 120 N. T. St	3/4		"					12290
Nov. 12	76701	172	" 716 N. Call	3/4		"					12624
Apr 12 1913	76706	201	1/8. 565 N. do	1/4		"					13673
" 22	76704		" 175 " Gray	1/4		"					13750
"	76705		1/8. 200 " "	3/4		"					13751
May 13	76704		1/8. 384 " Call	3/4		"					13886
"	76703		1/8. 540 " "	3/4		"					13887
Dec. 26 1914	7680	1295	1/4. Irving	3/4		"					15729
"	7422	1291	1/8. 26 N. Irving	3/4		"					15730
"			" 51 " "	3/4		"					18151
"			" 76 " "	3/4		"					18152

# Service Pipe Record.

## DIRECTION OF TAP.

11	A of S line	Sh	13	N of E line	Lot			
11	A of S line	Sh	11	E of W line	Lot	231	E of	5 <sup>th</sup> ch
11	A of S line	Sh	2	E of W line	Lot	225	E of	5 <sup>th</sup> ch
11	A of S line	Sh	On E of	W line	P			
11	A of S line	Sh	3	E of W line	P	208-	E of	5 <sup>th</sup> ch
11	A of S line	Sh	3	E of W line	Lot	203	E of	5 <sup>th</sup> ch
11	A of S line	Sh	6	E of W line	Lot			
11	A of S line	Sh	On N of	E line	P			
11	A of S line	Sh	1	N of E line	Lot	174	E of	5 <sup>th</sup> ch
11	A of S line	St	2 <sup>nd</sup>	E of W line	Lot	162	E of	5 <sup>th</sup> ch
11	A of S line	Sh	17	N of E line	Lot	139	E of	5 <sup>th</sup> ch
11	A of S line	Sh	3	N of E line	Lot			
11	N of S line	St	13	W of E line	lot <sup>63</sup>	113	E of	5 <sup>th</sup> ch
11	N of S line	St	On E line	of lot		123	E of	5 <sup>th</sup> ch
11	N of S line	St	9	E of W line	lot			
11	N of S line	St				30	E of	5 <sup>th</sup> ch
11	A of S line	Sh	16	N of E line	Lot	41	N of	5 <sup>th</sup> ch
11	A of S line	Sh	On E of	W line	P	92	N of	5 <sup>th</sup> ch
11	St of S line	St	4	E of W line	Lot	122	W of	5 <sup>th</sup> ch
11	St of S line	Sh	5	E of W line	Lot	109	W of	5 <sup>th</sup> ch
11	A of S line	Sh	1	N of E line	Lot	126	N of	5 <sup>th</sup> ch
11	A of S line	Sh	On N of	E line	Lot	126	N of	5 <sup>th</sup> ch
11	N of S line	St	2	E of W line	lot	148	N of	5 <sup>th</sup> ch
11	A of S line	Sh	11	E of W line	P	166	N of	5 <sup>th</sup> ch
11	A of S line	Sh	10	N of E line	Lot	160	N of	5 <sup>th</sup> ch
11	A of S line	Sh	6	E of W line	Lot	193	N of	5 <sup>th</sup> ch
11	A of S line	Sh	9	E of W line	" 118	191	N of	5 <sup>th</sup> ch
11	A of S line	Sh	2	N of E line	P	202	N of	5 <sup>th</sup> ch
11	A of S line	Sh	4	N of E line	Lot	204	N of	5 <sup>th</sup> ch
11	N of S line	St	6	W of E line	lot	232	W of	5 <sup>th</sup> ch
11	A of S line	Sh	10	E of W line	Lot			
11	N of S line	St	11	E of W line	Lot	268	W of	5 <sup>th</sup> ch
11	A of S line	Sh	12	N of E line	Lot	262	N of	5 <sup>th</sup> ch
11	A of S line	Sh	On E of	W line	of Salmon			
11	A of S line	Sh	8	N of E line	P			
11	A of S line	Sh	11	N of E line	Lot			
11	A of S line	Sh	1	E of W line	P			
11	A of S line	Sh	3	N of E line	Lot	13		
10	A of S line	Sh	On E of	W line	of			
11	A of S line	Sh	2	N of E line				



# Service Pipe Record.

## DIRECTION OF TAP.

11	A	of	S	line	St	On	N	line	of	P	39	N	of	Falmouth	
11	A	of	S	line	St	13	N	of	E	line	P	50	N	of	Falmouth
11	A	of	S	line	St	On	N	of	E	line	Lot	375	E	of	6th
11	A	of	S	line	St	4	N	of	E	line	Lot	372	E	of	6th
11	A	of	S	line	St	13	N	of	E	line	Lot	183	N	of	Falmouth
11	A	of	S	line	St	3	N	of	E	line	Lot	483	N	of	5th
11	A	of	S	line	St	7	E	of	N	line	Lot	302	E	of	6th
11	A	of	S	line	St	1	N	of	E	line	P				
10	A	of	S	line	St	5	E	of	N	line	Lot	278	E	of	6th St
11	A	of	S	line	St	6	E	of	N	line	P	258	E	of	6th
11	A	of	S	line	St	4	E	of	N	line	Lot	229	E	of	6th
11	N	of	S	line	St	3	W	of	E	line	lot	223	E	of	6th
11	A	of	S	line	St	9	E	of	N	line	P	212	E	of	6th
11	A	of	S	line	St	6	E	of	N	line	Lot				
11	A	of	S	line	St	10	E	of	N	line	Lot	161	E	of	6th
11	A	of	S	line	St	2	N	of	E	line	Lot	173	E	of	6th
11	A	of	S	line	St	10	E	of	N	line	P	150	E	of	6th
11	A	of	S	line	St	7	E	of	N	line	Lot	132	E	of	6th
11	A	of	S	line	St	10	N	of	E	line	P	93			
11	A	of	S	line	St	12	E	of	N	line	Lot				
11	N	of	S	line	St	4	E	of	W	line	Lat	78	E	of	South -
10	A	of	S	line	St	29	E	W			45	N	of	Harrison	
10	A	of	S	line	St	On	E	line	of	lot	75	N	of	Harrison	
5	A	of	S	line	St	3					3	N	of	Harrison	
10	A	of	S	line	St	17	E	of	N	line	lot	149	N	of	Harrison Ave.
5	A	of	S	line	St	11	E	of	N	line	Lot	89	N	of	Harrison Ave
5	A	of	S	line	St						137	N	of	Harrison Ave	
5	A	of	S	line	St	3	N	of	E	line	" 338	113	N	of	Harrison
5	A	of	S	line	St	11	N	of	E	line	P				
5	A	of	S	line	St	11	E	of	W	line	Lat	153	W	of	Harrison
11	S	of	N	line	St	On	W	line	P		100	W	of	8th	
11	S	of	N	line	St	2	E	W	line	P	148	W	of	8th	
11	S	of	N	line	St	2	E	W	line	P	174	W	of	8th	
11	S	of	N	line	St	13	N	of	E	line	lot	188	W	of	8th
11	S	of	N	line	St	13	N	of	E	line	P " 418	162			
10	S	of	N	line	St	13	N	of	E	line	lot	235	W	of	8th
10	S	of	N	line	St	5	E	W	line	lot	270	W	of	5th	
4	S	of	N	line	St	13	W	E	line	lot	288	W	of	5th	
X 4	S	of	N	line	St	10	E	W	line	lot	250	E	of	4th	
4	S	of	N	line	St	1	N	E	line	lot	251	E	of		

# Street

*Map*

NAME	WATER NO	STREET NO	LOCATION	CORPORATION STOP		STOP COCK		LEAD PIPE		IRON PIPE	
				No.	Size.	No.	Size.	Size.	Feet.	Size.	Feet.
75991											
75992											
75993											
75994											
75995											
75996											
75997											
75998											
75999											
76000											
76001											
76002											
76003											
76004											
76005											
76006											
76007											
76008											
76009											
76010											
76011											
76012											
76013											
13297											
13298											
13299											
13300											
13301											
13302											
13303											
73290											
73291											
73292											
73293											
73294											
73295											
73296											
73297											
73298											
73299											
73300											

*Good*

*These are Ringold St. Taps.*

*x*

# Service Pipe Record.

DIRECTION OF TAP.

10 S of N line st  
 10 S of N line st  
 11 S of N line st  
 11 S of N line st  
 11 S of N line st  
 10 S of N line st  
 11 S of N line st  
 12 S of N line st  
 11 S of N line st  
 12 S of N line st  
 11 S of N line st  
 11 S of N line st  
 11 S of N line st  
 11 S of N line st  
 11 S of N line st  
 12 N of S line st  
 15 S of st line st  
 11 N. S. line st.  
 98 E.W. line 4<sup>th</sup> St.  
 10 S. No. line st.  
 10 S. No. line st.  
 13 D N "  
 10 N of E line of Street  
 11 " " "  
 11 S N " "  
 10 N S " "  
 5 " " "  
 5 " " "  
 5 " " "  
 5 " " "  
 9<sup>th</sup> S N " "  
 11 N S " "  
 15 S N " "  
 25 S N " "  
 11 NS " "  
 10 NS " "  
 11<sup>3</sup>/<sub>N</sub>  
 5<sup>3</sup>/<sub>N</sub>  
 15<sup>3</sup>/<sub>N</sub>  
 15<sup>5</sup>/<sub>N</sub>

8 W E line lot "B"  
 1 W E line lot "  
 13 W E line lot  
 12 E W line lot  
 13 W E line "B"  
 17 E W line lot  
 2 E W line "B"  
 3 E W line lot  
 On N line lot  
 4 W E line lot  
 13 E W line B  
 14 N of E line lot  
 11 N of E line lot  
 1 W of E line lot  
 1 N of E line lot  
 2 E. W. line lot.  
 28 N.S. line Shipley  
 On E line lot  
 67 W E line lot  
 98 E. W. " Lot  
 4<sup>th</sup> E of N line lot  
 24 E N line lot.  
 1 E W line lot  
 20 W E " "  
 2 W E " "  
 23 W E " "  
 80<sup>E/W</sup>

313 W of 8<sup>th</sup>  
 225 E of 9<sup>th</sup>  
 211 E of 7<sup>th</sup>  
 187 E of 9<sup>th</sup>  
 135 E of 9<sup>th</sup>  
 167 E of 9<sup>th</sup>  
 152 E of 9<sup>th</sup>  
 128 E of 9<sup>th</sup>  
 125 E of 9<sup>th</sup>  
 120 E of 9<sup>th</sup>  
 46 E of 4<sup>th</sup>  
 87 E of 9<sup>th</sup>  
 184 E of 6<sup>th</sup>  
 112 N of 8<sup>th</sup>  
 74 E of 6<sup>th</sup>  
 20 N of Elizabeth  
 241 E of Alice  
 103 E. 5<sup>th</sup>  
 7 S. No. line Shipley  
 312 W of 4<sup>th</sup>  
 208 W of 4<sup>th</sup>  
 67 W of 4<sup>th</sup> 2<sup>nd</sup> Main  
 32 W of 5<sup>th</sup> 4<sup>th</sup> Main  
 278 N. 4<sup>th</sup>  
 76 N. 8<sup>th</sup>  
 233 W 5<sup>th</sup> St  
 233 " do  
 233<sup>1</sup>/<sub>2</sub> " do  
 234 " do  
 237 S 9<sup>th</sup> St.  
 179 S 6<sup>th</sup> St.  
 138 S 4<sup>th</sup> St.  
 498 E - 4<sup>th</sup> St.  
 105 E - 6<sup>th</sup> St.  
 101 E - 5<sup>th</sup> St  
 232 W 4<sup>th</sup> St.  
 224 E 6<sup>th</sup> St  
 79 W Elizabeth  
 142 - E Alice

Ringold was.

Shipley

Street

DATE	NAME	WATER NO	STREET NO	LOCATION	CORPORATION STOP		STOP COCK		LEAD PIPE		IRON PIPE	
					No.	Size.	No.	Size.	Size.	Feet.	Size.	Feet.
		73301										
		73302										
		73303										
		73304										
		73305										
		73306										
		73307										
		73308										
		73309										
		73311										
		73312										
		73313										
		76004										
		32747										
		32847										
		27485										
		38743										
JUN 2 - 1903	C. N. Savin	76014	189									
Sept 16. 1905	Pipe as Main											
Sept 16 05	G. Lindauer	76016										
Sept. 16 05	G. Lindauer	76082										
Oct 18 1907	Schelheimer Bros											
Feb. 16 1908	John N. Kussel	31126										
Oct 20 1912	G. Lindauer	70716										
Apr 22 1914	Lena Sand	65205	16-18									
May 17/16	J. H. Peniston	70720										
Aug 22/17	Helen G. Dixon	1972										
"	do	1973										
"	do	1974										
Sept 15/14	Mrs Anna Jacobs	9863										
May 25/14	Saml Schell	102251										
Sept 29/21	Albui-Bloom	104772										
Apr 20/26	W. J. Shangler	108395										
June 30/27	Richard Harms	114377										
May 3/28	A. W. Bronberg	117662										
July 24. 29	G. Lindeman	120808	435-7									
Aug 28. 29	Banner Nut Co	121008										
Feb 2, 21	A. Braff + Sons	124339	37									
Oct 24	Lundstrom Bros	129227	46									

1 100 ft get  
S.S. 74 E of 6th

Shipley St  
Ends 317' W of 4th St.

S/S 310' W of 4th

S/S 140' W of 4th

P.D. 75' W of 4th

40' N of 5th

S/S 140' W of 4th

75' W of 8th

225' W of 5th St

225' W of 5th St off 70720

225' W of 5th St off 70720

225' W of 5th St off 70720

225' W of 8th St

175' W of 6th St

117' W of 4th St

S/S 48.2 E of 4th St

N/S 100 E of 6th St

N/S 100 E of 5th St

DISTRIBUTOR ON 70701

N/S 195 E of 6th St

1	1/2	1	3/4	5/8	7		
1	1/2	1	3/4	1/2	7		
1	1/2	1	1/2	1/2	7		8.36
		1	2			2	340
		2	3/4	5/8	7		62
		1	1 1/4				
		2	3/4	5/8	22		4578
		1 1/2	1 3/4	1/2	8		394
		3/4	full service				12528
		3/4					16265
		3/4	full				29205
		3/4					5302
		3/4					5505
		3/4					5506
		3/4					38796
		2 1/4					42094
		2 1/4					42590
		3/4					47700
		3/4					5317
		3/4					55882
		3/4					
		3/4					
		6"					

Apr 23/26  
July 7/27  
May 9/28  
July 31, 29  
Aug 29, 29  
Feb. 3, 31

# Service Pipe Record.

## DIRECTION OF TAP.

Year	Direction	Line	St	Line	Lot	Address
20 <sup>19</sup>	NE		St	11	SW	314 1/2 S. Clement
20 <sup>19</sup>	"	"	"	11	"	<del>288</del> <del>W. Gray</del>
20 <sup>19</sup>	"	"	"	13	"	263 " de.
20 <sup>20</sup>	"	"	"	48	NS	237 " de.
20 <sup>19</sup>	"	"	"	13	"	<del>85</del> 27 S. Clement
20 <sup>19</sup>	"	"	"	12	"	83 " de.
20 <sup>19</sup>	"	"	"	12	"	113 " de.
20 <sup>19</sup>	"	"	"	12	"	138 " de.
20 <sup>19</sup>	"	"	"	11	"	163 " de.
20 <sup>19</sup>	"	"	"	12	"	<del>164</del> " de.
20 <sup>19</sup>	"	"	"	12	"	187 " de.
20 <sup>19</sup>	"	"	"	12	"	<del>188</del> " de.
20 <sup>19</sup>	"	"	"	12	"	213 " de.
20 <sup>19</sup>	"	"	"	12	"	238 " de.
20 <sup>19</sup>	"	"	"	12	"	263 " de.
20 <sup>19</sup>	"	"	"	13	"	288 " de.
20 <sup>19</sup>	"	"	"	13	SW	<del>287</del> 313 S. Clement
20 <sup>19</sup>	"	"	"	12	"	<del>287</del> W. Gray
20 <sup>19</sup>	"	"	"	12	"	262 N. Gray
20 <sup>19</sup>	"	"	"	12	"	238 " de.
20 <sup>19</sup>	"	"	"	13	"	212 " de.
20 <sup>19</sup>	"	"	"	14	"	187 " de.
20 <sup>19</sup>	"	"	"	13	"	<del>186</del> " de.
20 <sup>19</sup>	"	"	"	15	"	162 " de.
20 <sup>19</sup>	"	"	"	15	"	136 " de.
20 <sup>19</sup>	"	"	"	15	"	<del>134</del> " de.
20 <sup>19</sup>	"	"	"	15	"	105 " de.
20 <sup>19</sup>	"	"	"	12	"	214 " de.
20 <sup>19</sup>	"	"	"	12	"	<del>213</del> " de.
20 <sup>19</sup>	"	"	"	12	"	189 " de.
20 <sup>19</sup>	"	"	"	12	"	<del>188</del> " de.
20 <sup>19</sup>	"	"	"	12	"	163 " de.
20 <sup>19</sup>	"	"	"	13	"	137 1/2 " de.
20 <sup>19</sup>	"	"	"	12	"	113 " de.
20 <sup>19</sup>	"	"	"	7	NS	118 S. Lake
20 <sup>19</sup>	"	"	"	8	SW	<del>116</del> W. of Fulton
20 <sup>19</sup>	"	"	"	34	SW	38 N. Lake
20	"	"	"	"	"	173 " de.
20	"	St and 1/2 Villain	St	2	NS	273 S. H.
20	EW	"	St	"	"	"
20	WE	"	St	26	SW	265 N. Oak
20	WE	"	St	14	SW	<del>262</del> N. Oak
20	WE	"	St	11	NS	275 S. N. Oak
20	WE	"	St	12	NS	87 S. A.
20	WE	"	St	13	"	76 N. Anza
20	WE	"	St	12	"	38 S. Anza
20	WE	"	St	13	"	63 " "
20	WE	"	St	12	"	115 " "
20	WE	"	St	12	"	139 " "



# Service Pipe Record.

2191

## DIRECTION OF TAP.

21	E	of	W	line	st		95	S	of	14 <sup>th</sup>
21	E	of	W	line	st	39 N of S line lot	139	S	of	14 <sup>th</sup>
21	E	of	W	line	st		113	S	of	14 <sup>th</sup>
21	E	of	W	line	st		142	S	of	14 <sup>th</sup>
21	E	of	W	line	st	16 <sup>th</sup> of S line lot	216	S	of	14 <sup>th</sup>
21	E	of	W	line	st		225	S	of	14 <sup>th</sup>
21	E	of	W	line	st	5 N of S line lot	246	S	of	14 <sup>th</sup>
21	E	of	W	line	st	9 S of S line lot	268	S	of	14 <sup>th</sup>
21	E	of	W	line	st	8 S of N line lot	244	S	of	14 <sup>th</sup>
21	E	of	W	line	st	6 S of S line lot	281	S	of	14 <sup>th</sup>
21	E	of	W	line	st		227	N	of	15 <sup>th</sup>
21	E	of	W	line	st		194	N	of	15 <sup>th</sup>
21	E	of	W	line	st	11 N of S line lot	174	N	of	15 <sup>th</sup>
21	E	of	W	line	st	10 S of S line lot	162	N	of	15 <sup>th</sup>
21	E	of	W	line	st		146	N	of	15 <sup>th</sup>
21	E	of	W	line	st		125	N	of	15 <sup>th</sup>
21	E	of	W	line	st		118	N	of	15 <sup>th</sup>
21	E	of	W	line	st		108	N	of	15 <sup>th</sup>
21	E	of	W	line	st	110 N of S line lot	157	S	of	15 <sup>th</sup>
21	E	of	W	line	st	3 S of N line lot	114	S	of	15 <sup>th</sup>
21	E	of	W	line	st	10 N of S line lot	159	S	of	15 <sup>th</sup>
21	E	of	W	line	st	5 S of N line lot	175	S	of	15 <sup>th</sup>
21	E	of	W	line	st	11 S of S line lot	274	N	of	16 <sup>th</sup>
21	E	of	W	line	st	21 N of S line lot	257	N	of	16 <sup>th</sup>
21	E	of	W	line	st	5 N of S line lot	250	N	of	16 <sup>th</sup>
21	E	of	W	line	st	7 S of N line lot	224	N	of	16 <sup>th</sup>
21	E	of	W	line	st	12 N of S line lot	188	N	of	16 <sup>th</sup>
21	E	of	W	line	st	2 S of N line lot	175	N	of	16 <sup>th</sup>
18	E	of	W	line	st	10 S of S line lot	110	S	of	17 <sup>th</sup>
18	E	of	W	line	st	12 N of S line lot	138	S	of	17 <sup>th</sup>
18	E	of	W	line	st	7 N of S line lot	171	S	of	17 <sup>th</sup>
18	E	of	W	line	st	25 S of N line lot	198	S	of	17 <sup>th</sup>
18	E	of	W	line	st	5 S of S line lot	204	S	of	17 <sup>th</sup>
18	E	of	W	line	st	4 N of S line lot	245	S	of	17 <sup>th</sup>
18	E	of	W	line	st	5 S of S line lot	227	S	of	17 <sup>th</sup>
18	E	of	W	line	st	12 S of S line lot	267	S	of	17 <sup>th</sup>
18	E	of	W	line	st	10 S of S line lot	251	S	of	17 <sup>th</sup>
18	E	of	W	line	st	3 N of S line lot	232	S	of	18 <sup>th</sup>
19	E	of	W	line	st	4 N of S line lot	207	S	of	18 <sup>th</sup>
18	E	of	W	line	st	8 S of N line lot	195	S	of	18 <sup>th</sup>



# Service Pipe Record.

2192

## DIRECTION OF TAP.

17	E	of	N	line	St	7	S	of	N	line	Lot	155	N	of	18 <sup>th</sup>
18	E	of	W	line	St	11	S	of	St	line	Lot	139	N	of	18 <sup>th</sup>
18	E	of	W	line	St	8	S	of	St	line	Lot	141	N	of	18 <sup>th</sup>
18	E	of	W	line	St	8	S	of	St	line	Lot	93	N	of	18 <sup>th</sup>
14	E	of	W	line	St							100	E	of	18 <sup>th</sup>
19	E	of	W	line	St							189	S	of	18 <sup>th</sup>
19	E	of	W	line	St							248	S	of	18 <sup>th</sup>
19	E	of	W	line	St							230	S	of	18 <sup>th</sup>
20	E	of	W	line	St							234	N	of	18 <sup>th</sup>
20	E	of	W	line	St							203	N	of	19 <sup>th</sup>
19	E	of	W	line	St							170	N	of	19 <sup>th</sup>
19	E	of	W	line	St							138	N	of	19 <sup>th</sup>
18	E	of	W	line	St							107	N	of	19 <sup>th</sup>
14	E	of	W	line	St							79	N	of	19 <sup>th</sup>
19	E	of	W	line	St	11	S	of	St	line	Lot	211	S	of	19 <sup>th</sup>
19	E	of	W	line	St	10	S	of	St	line	Lot	45	S	of	19 <sup>th</sup>
19	E	of	W	line	St	11	S	of	St	line	Lot	72	S	of	19 <sup>th</sup>
19	E	of	W	line	St							78	S	of	19 <sup>th</sup>
19	E	of	W	line	St							112	S	of	19 <sup>th</sup>
19	E	of	W	line	St	17	S	of	St	line	Lot	136	S	of	19 <sup>th</sup>
19	E	of	W	line	St	19	S	of	St	line	Lot	137	S	of	19 <sup>th</sup>
19	E	of	W	line	St							163	S	of	19 <sup>th</sup>
19	E	of	W	line	St							211	S	of	19 <sup>th</sup>
18	E	of	W	line	St							187	S	of	19 <sup>th</sup>
19	E	of	W	line	St							193	S	of	19 <sup>th</sup>
19	E	of	W	line	St							144	S	of	19 <sup>th</sup>
19	E	of	W	line	St							223	S	of	19 <sup>th</sup>
19	E	of	W	line	St							213	S	of	19 <sup>th</sup>
19	E	of	W	line	St							281	S	of	19 <sup>th</sup>
19	E	of	W	line	St							237	N	of	20 <sup>th</sup>
19	E	of	W	line	St							207	N	of	20 <sup>th</sup>
19	E	of	W	line	St							207	N	of	20 <sup>th</sup>
19	E	of	W	line	St							168	N	of	20 <sup>th</sup>
18	E	of	W	line	St	27	S	of	St	line	Lot	166	N	of	20 <sup>th</sup>
19	E	of	W	line	St							157	N	of	20 <sup>th</sup>
18	E	of	W	line	St							171	N	of	20 <sup>th</sup>
19	E	of	W	line	St							104	N	of	20 <sup>th</sup>
18	E	of	W	line	St							77	S	of	20 <sup>th</sup>
18	E	of	W	line	St							193	S	of	20 <sup>th</sup>
18	E	of	W	line	St							251	S	of	20 <sup>th</sup>
18	E	of	W	line	St							275	S	of	20 <sup>th</sup>
18	E	of	W	line	St							233	S	of	20 <sup>th</sup>
18	E	of	W	line	St							250	S	of	20 <sup>th</sup>



# Service Pipe Record.

2193

## DIRECTION OF TAP.

18	E	of	W	line	st	8	N	of	S	line	Lot	134	n	of	21 <sup>st</sup>
19	E	of	W	line	st	15	S	of	N	line	Lot	198	n	of	21 <sup>st</sup>
21	S	of	n	line	21 <sup>st</sup>							71	W	of	Shotwell
20	E	of	W	line	st	10	S	of	N	line	lot	107	S	of	21 <sup>st</sup>
20	E	of	W	line	st	27	S	of	N	line	lot	152	S	of	21 <sup>st</sup>
20	E	of	W	line	st	13	N	of	S	line	lot	205	S	of	21 <sup>st</sup>
20	E	of	W	line	st	2	N	of	S	line	lot	220	S	of	21 <sup>st</sup>
20	E	of	W	line	st	13	S	of	N	line	lot	233	N	of	22 <sup>nd</sup>
20	E	of	W	line	st.	On	N	line	of	lot		124	N	of	22 <sup>nd</sup>
20	S	of	N	line	22 <sup>nd</sup>	53	E	of	W	line	lot	44	W	of	Shotwell
21	E	of	W	line	st							111	S	of	22 <sup>nd</sup>
21	E	of	W	line	st	2	S	of	N	line	Lot	238	S	of	22 <sup>nd</sup>
20	E	of	W	line	st	18	n	of	S	line	lot	227	S	of	22 <sup>nd</sup>
22	E	of	W	line	st	<del>42</del>	<del>S</del>	<del>of</del>	<del>n</del>	<del>line</del>	<del>lot</del>	<del>302</del>	<del>S</del>	<del>of</del>	<del>22<sup>nd</sup></del>
21	E	of	W	line	st	12	S	of	n	line	lot	157	n	of	23 <sup>rd</sup>
21	E	of	W	line	st.	1	N	of	S	line	B.	118	S	of	23 <sup>rd</sup>
21	E	of	W	line	st.							104	N	of	23 <sup>rd</sup>
21	E	of	W	line	st							84	n	of	23 <sup>rd</sup>
21	E	of	W	line	st							58	n	of	23 <sup>rd</sup>
21	E	of	W	line	st							83	S	of	23 <sup>rd</sup>
21	E	of	W	line	st	20	S	of	n	line	lot	119	S	of	23 <sup>rd</sup>
21	E	of	W	line	st	2	S	of	N	line	Lot	202	S	of	23 <sup>rd</sup>
21	E	of	W	line	Tolson	16	S	of	n	line	lot	277	n	of	24 <sup>th</sup>
21	E	of	W	line	st	32	n	of	S	line	lot	274	n	of	24 <sup>th</sup>
21	E	of	W	line	st	On	n	line	lot			259	S	of	23 <sup>rd</sup>
21	E	of	W	line	st	9	S	of	N	line	Lot	231	S	of	24 <sup>th</sup>
21	E	of	W	line	st	4	n	of	S	line	lot	188	n	of	24 <sup>th</sup>
21	E	of	W	line	st	12	S	of	n	line	lot	171	n	of	24 <sup>th</sup>
21	E	of	W	line	st							156	N	of	24 <sup>th</sup>
21	E	of	W	line	st	12	S	of	n	line	lot	145	n	of	24 <sup>th</sup>
21	E	of	W	line	st							120	n	of	24 <sup>th</sup>
21	E	of	W	line	st	3	S	of	N	line	Lot	110	S	of	24 <sup>th</sup>
21	E	of	W	line	st							38	N	of	24 <sup>th</sup>
20	E	of	W	line	st.							109	S	of	24 <sup>th</sup>
20	E	of	W	line	st	17	N	of	S	line	Lot	227	S	of	24 <sup>th</sup>
20	E	of	W	line	st	5	n	of	S	line	lot	256	n	of	25 <sup>th</sup>
20	E	of	W	line	st	15	n	of	S	line	lot	215	n	of	25 <sup>th</sup>
20	E	of	W	line	st.	10	S	of	N	line	lot	165	N	of	25 <sup>th</sup>
20	E	of	W	line	st.	7	S	of	N	line	Lot	137	S	of	25 <sup>th</sup>
20	E	of	W	line	st	17	N	of	S	line	lot	93	S	of	25 <sup>th</sup>

X

District

Street

DATE	NAME	WATER NO.	STREET NO.	LOCATION.	CORPORATION STOP.		STOP COCK.		LEAD PIPE.		IRON PIPE.	
					No.	Size.	No.	Size.	Size.	Feet.	Size.	Feet.
	W B Richard	70864	76128	670-4								
	W B Richard	70861	76134	661-3								
	J H Reynolds	70868	76128	694								
	W B McE...	70874	76142	711								
	R S Eaton	70875	76143	712								
	W B E...	70878	76145	714-21								
	Chas Baumgardner	70879	76148	723-5								
	Edw Kerr	70883	76152	720								
	R Clark	70889	76159	741-3								
	Dani Caffee	70892	76160	800								
	Tuttler	70896	76163	811								
	J J Markham	70903	76166	821								
	W B M...	70902	76167	846								
	Shotwell P Schmi	70906	76169	844								
	U W. Jackson	70908	76172	868								
	Louis Halbing	70909	76173	869-73								
	Louis Becker	70910	76175	875								
	E Knowlton	70912	76176	876-8								
	Thos J Morant	70912	76177	877								
	Mrs O. Rorkel	70916	76180	908								
	Geo. H. Blough	70917	76181	910								
	Caldwell	70918	76182	921								
	J Manchester	70919	76183	923 1/2								
	Geo Treat	70920	76184	924								
	Mary M. Kenna	70921	76185	925								
	J. S. O'Connell	70923	76187	927								
	Rhody Kelly	70924	76188	929								
	Mary King	70925	76189	931								
	J. P. Holden	70926	76190	932								
	Rhody Kelly	70927	76191	933								
	T. J. King	70927	76193	935								
	L B Berason	70930	76194	937								
	Al J. Wain	70932	76196	939-45								
	Bridget Dunsany	70933	76197	941								
	A. J. Ahern	70941	76204	1020 1/2								
	Mary K. Harbest	70943	76206	1022								
	Wm. H. Hallway	70946	76207	1026								
	Chas Cooper	70950	76214	1034-6								
	Alford Smith	70952	76216	1038								
	T. W. ...	70955	76218	1044-6								

Pat'd 9/19/00  
Ed 295 B 22

1" Service

226

1 1/2 1 3/4 1/2 7  
1 1/2 1 3/4 5/8 7

# Service Pipe Record.

DIRECTION OF TAP.

No.	Dir.	Line	St.	No.	Dir.	Line	St.
11	E	N line	Sh	12	N	S. line lot	
11	E	N line	Sh	16	N	S. line lot	
20	E	N line	Sh	9	N	S	
18	E	W line	St	4	S	N line lot	
18	E	W line	St	7	S	N line lot	
18	E	W line	St	13	N	S. line lot	
18	E	W line	St	16	N	of S line lot	
18	E	W line	St	14	S	of N line lot	
18	E	W line	St	29	N	S. line lot	
18	E	W line	St	7	N	of S line lot	
18	E	W line	St	3	S	of N line lot	
18	E	W line	St	8	N	of S line lot	
18	E	W line	St	4	S	of S line lot	
18	E	W line	St	17	N	of S line lot	
18	E	W line	St	1	S	of S line lot	
18	E	W line	St	on	N	line lot	
19	E	W line	St	2	N	S. line lot	
19	E	W line	St	5	S	N. line lot	
19	E	W line	St	8	S	N. line lot	
19	E	W line	St	1	S	of N line lot	
19	E	W line	St	12	S	N. line lot	
19	E	W line	St	13	N	A. line lot	
18	N	of	26th	3	S	of N line lot	
22	E	W line	St	7	S	of N line lot	
20	E	W line	St	3	S	of N line lot	
21	E	W line	St	19	N	of	
19	E	W line	St	110	N	of	
19	E	W line	St	47	N	of	
19	E	W line	St	57	N	of	
19	E	W line	St	64	N	of	
19	E	W line	St	52	N	of	
19	E	W line	St	51	N	of	
19	E	W line	St	32	N	of	
19	E	W line	St	33	N	of	
19	E	W line	St	61	N	of	
19	E	W line	St	10	S	of N line lot	
19	E	W line	St	1	N	of S line lot	
18	E	W line	St	22	S	of N line lot	
19	E	W line	St	9	S	of N line lot	
20	E	W line	St	6	S	of N line lot	
20	E	W line	St				

Water

Street

DATE	NAME	WATER NO	STREET NO	LOCATION	CORPORATION STOP		STOP COCK		LEAD PIPE		IRON PIPE	
					No.	Size	No.	Size	Size	Feet	Size	Feet
Feb 10	E L Dick 70956	<del>76219</del>	1100-2									
Feb 10	E L Dick 70957	<del>76220</del>	1106-8									
	76 S W Miller 70958	<del>76221</del>	1103-5									
July 14	Maria Bergans 70960	<del>76222</del>	1115	Retap 4/5/31								
Aug 15	C O Jacharson 70961	<del>76223</del>	1119-21									
Oct 16	L H. Edingwood 70962	<del>76226</del>	1125									
Feb 19	Jno J Young 70963	<del>76227</del>	1131-7									
July 14	E Bellerman 70965	<del>76228</del>	1135									
Nov 16	Mrs. Dennis 70964	<del>76225</del>	1132	Retap 9/6/27								R 7065
July 18	L O Smith 70966	<del>76229</del>	1139									
Nov 16	Chas O Smith 70967	<del>76230</del>	1145									
April 18	S Doyle 70968	<del>76231</del>	1148									
May 18	L O Smith 70969	<del>76232</del>	1149									
May 18	J T Knice 70970	<del>76233</del>	1153									
May 18	Jos Sherrin 70972	<del>76234</del>	1157-65									
May 18	Jos Sherrin 70976	<del>76236</del>	1175-7									
April 19	S F Elliott 70977	<del>76237</del>	1176-8									
Nov 18	S F Reedman 70978	<del>76238</del>	1179-81									
Feb 18	Mrs. M Murphy 70979	<del>76239</del>	1183									
Sept 19	L B Elliot 70980	<del>76240</del>	1184-8	FEB 11 1905 old tap now S.O. at main								Old Tap Plugged
Feb 18	L O Smith 70981	<del>76241</del>	1185									
May 18	Chas O Smith 70982	<del>76242</del>	1189-91									
June 19	W Assmusson 70983	<del>76243</del>		W. E. 26 <sup>th</sup>								
Nov 19	R Jahn 70992	<del>76045</del>	1177	down								
July 19	Rev. Father Connor 70983	<del>76073</del>	390									
June 19	J Bengmaier 70814	<del>76084</del>	461	Not Water used for 1024								
July 14	R R Binds 70815	<del>76085</del>	463	W.S. 170 N. 20 <sup>th</sup>								
July 14	R R Binds 70816	<del>76086</del>	465									
July 14	R R Binds 70817	<del>76087</del>	467									
July 14	R R Binds 70818	<del>76088</del>	469									
July 14	R R Binds 70819	<del>76089</del>	471									
July 14	R R Binds 70820	<del>76090</del>	473									
July 14	R R Binds 70821	<del>76091</del>	475									
July 14	R R Binds 70822	<del>76092</del>	477									
Nov 18	Mo Neane 70975	<del>76233</del>	1167									
Nov 18	A J Miller 70997	<del>76068</del>	371-2	200 0 7 18 <sup>th</sup>								
Nov 18	A J Miller 70947	<del>76210</del>	1028-32									
Nov 18	A J Miller 70953	<del>76215</del>	1025-5	95 21 25 <sup>th</sup>								

Retap 2/2/25

Retap 4/5/31

Retap 9/6/27

1/4 Service

3/4

3/4 service

R 7065

FEB 11 1905 old tap now S.O. at main

April 9/8/05

W. E. 26<sup>th</sup>

down

Not Water used for 1024  
W.S. 170 N. 20<sup>th</sup>

# Service Pipe Record.

DIRECTION OF TAP.

20	E of N line	Sh	11 N of S line Lot	174	N of	25 <sup>th</sup>
19	E of N line	Sh	27 S of N line Lot	185	S of	28 <sup>th</sup>
18	E of N line	Ph	10 S of N line Lot	136	S of	20 <sup>th</sup>
20	E of N line	Sh	9 S of N line Lot	<del>268</del>	S of	24 <sup>th</sup>
18	E of N line	Sh	2 S of N line Lot	129	S of	20 <sup>th</sup>
20	E of N line	Sh	9 N of S line Lot	244	S of	24 <sup>th</sup>
20	E of N line	Sh	11 S of N line Lot	168	S of	24 <sup>th</sup>
22	E of N line	Sh	2 N of S line Lot	<del>108</del>	N of	15 <sup>th</sup>
20	E of N line	Sh	10 S of N line Lot	136	S of	21 <sup>th</sup>
20	E of N line	Ph	24 N of S line Lot	196	S of	24 <sup>th</sup>
19	E of N line	Sh	8 S of N line Lot	109	S of	24 <sup>th</sup>
19	E of N line	Sh	6 N of S line Lot	141	S of	17 <sup>th</sup>
19	E of N line	Sh	7 S of N line Lot	155	S of	17 <sup>th</sup>
20	E of N line	Sh	3 N of S line Lot	173	N of	25 <sup>th</sup>
20	E of N line	Sh	2 N of S line Lot	148	N of	25 <sup>th</sup>
18	N of E line	Cal <sup>o</sup> Ave	15 S of N line		Montezuma	
16	N of E line	Sh	8 S of N line	<del>26</del>	Montezuma	
17	N of E line	Sh	19 S. No. line Lot.	246	Montezuma	
19	N of E line	Sh	2 N of S line Lot	356	N of	28 <sup>th</sup>
17	N of E line	Sh	51 N. S. line Lot.	5	Cal <sup>o</sup> Ave	
16	N of E line	Ph	27 S of N line Lot	41	Montezuma	
21	E of N line	Sh	8 N of S line Lot	119	N of	23 <sup>rd</sup>
22	S of N line	23 <sup>rd</sup>	27 E of N line Lot	2	Shelwell	
20	E of N line	Sh	8 S of N line Lot	242	N of	21 <sup>st</sup>
18	E of N line	Sh	6 N of S line Lot	71	N of	21 <sup>st</sup>
17	S of N line	Stouman	42 N of E line Lot	38	E of	Cal <sup>o</sup> Ave
18	E of N line	Sh	7 N of S line Lot	83	S of	25 <sup>th</sup>
18	E of N line	Sh	6 S of N line Lot	104	S of	Cal <sup>o</sup> Ave
17	N of E line	St	5 S of N line Lot	195	S of	Cal <sup>o</sup> Ave
19	N of E line	Shelwell	3 N of S line Lot	118	S of	Montezuma
17	W. E. line	Sh	20 N of E line	35	E of	Shelwell
			10 S. No. line Lot.	35	N of	St. No. line

Entered in back Feb 17-92

20	E of N line	Ph	31 N of S line Lot	64	S of	21 <sup>st</sup>
20	E of N line	Sh	69 N of S line Lot	27	S of	21 <sup>st</sup>
20	E of N line	Sh	20 N of S line Lot	48	S of	21 <sup>st</sup>
20	E of N line	Sh	14 N of S line Lot	112	S of	21 <sup>st</sup>
20	E of N line	Sh	16 N of S line Lot	171	S of	21 <sup>st</sup>
20	E of N line	Sh	8 S of N line Lot	203	S of	21 <sup>st</sup>
20	E of N line	Sh	14 S of N line Lot	288	S of	21 <sup>st</sup>
20	E of N line	Ph	2 N of S line Lot	229	S of	21 <sup>st</sup>

Montezuma

Street

DATE	NAME	WATER NO.	STREET NO.	LOCATION.	CORPORATION STOP.		STOP COCK.		LEAD PIPE.		IRON PIPE.			
					No.	Size.	No.	Size.	Size.	Feet.	Size.	Feet.		
Aug 24	J. Lehner	70948	76211	1029-1/2	E S	200	24	25	1	1/2	1	3/4	5/8	28
July 27	J. Lehner	70951	76212	1029-1/2	E S	200	24	25	1	1/2	1	3/4	5/8	28
July 35	J. Lehner	70950	76213	1029-1/2	E S	200	24	25	1	1/2	1	3/4	5/8	28
July 5	J. Lehner	70950	76214	1029-1/2	E S	200	24	25	1	1/2	1	3/4	5/8	28
July 21	J. Lehner	70944	76207	1025-25	E S	Retap	Oct 17/18		3/4	1/2	1	3/4	5/8	27
July 7	J. Lehner	70949	76215	1025-25	E S	Retap	Oct 17/18		3/4	1/2	1	3/4	5/8	27
July 11	J. Lehner	70942	76205	1021	E S	Retap	Oct 17/18		3/4	1/2	1	3/4	5/8	27
July 20	J. Lehner	70938	76202	1015	E S	150	24	24	1	1/2	1	3/4	5/8	27
July 30	J. Lehner	70966	76043	83	E S	150	24	24	1	1/2	1	3/4	5/8	27
July 31	J. Lehner	70936	76200	1013-1/2	E S	125	24	24	1	1/2	1	3/4	5/8	27
July 29	J. Lehner	70939	76203	1016-18	E S	125	24	24	1	1/2	1	3/4	5/8	27
July 26	J. Lehner	70934	76195	1011	E S	125	24	24	1	1/2	1	3/4	5/8	27
Oct 22	J. Lehner	70983	76057	309	E S	Retap	Oct 17/18		3/4	1/2	1	3/4	5/8	27
Oct 22	J. Lehner	70985	76058	311	E S	Retap	Oct 17/18		3/4	1/2	1	3/4	5/8	27
July 96	J. Lehner	70951	76215	1033	E S	Retap	Oct 17/18		3/4	1/2	1	3/4	5/8	27
July 15	J. Lehner	70950	76214	1033	E S	140	24	25	1	1/2	1	3/4	5/8	27
July 11	J. Lehner	70950	76214	1424	E S	140	24	25	1	1/2	1	3/4	5/8	27
July 27	J. Lehner	71020	76251	1429	E S	150	24	25	1	1/2	1	3/4	5/8	27
July 26	J. Lehner	70995	76248	1421	E S	150	24	25	1	1/2	1	3/4	5/8	27
July 12	J. Lehner	70994	76247	50	E S	150	24	25	1	1/2	1	3/4	5/8	27
July 30	J. Lehner	70990	76245	1407	E S	110	24	25	1	1/2	1	3/4	5/8	27
July 15	J. Lehner	70991	76246	1408	E S	110	24	25	1	1/2	1	3/4	5/8	27
July 12	J. Lehner	70910	76244	872-4	E S	110	24	25	1	1/2	1	3/4	5/8	27
July 26	J. Lehner	70915	76247	880-90	E S	110	24	25	1	1/2	1	3/4	5/8	27
July 27	J. Lehner	70946	76208	1024	E S	110	24	25	1	1/2	1	3/4	5/8	27
July 30	J. Lehner	70966	76126	682	E S	110	24	25	1	1/2	1	3/4	5/8	27
July 15	J. Lehner	71007	76253	1499	E S	110	24	25	1	1/2	1	3/4	5/8	27
July 15	J. Lehner	70959	76224	1112-18	E S	110	24	25	1	1/2	1	3/4	5/8	27
July 21	J. Lehner	70841	76175	601	E S	110	24	25	1	1/2	1	3/4	5/8	27
Oct 198	J. Lehner	70997	76249	1425	E S	110	24	25	1	1/2	1	3/4	5/8	27
July 17	J. Lehner	70986	76244	1304	E S	110	24	25	1	1/2	1	3/4	5/8	27
June 91	J. Lehner	71001	76252	1434	E S	110	24	25	1	1/2	1	3/4	5/8	27
June 95	J. Lehner	70999	76250	1434	E S	110	24	25	1	1/2	1	3/4	5/8	27
June 99	J. Lehner	70972	76140	707-9	E S	110	24	25	1	1/2	1	3/4	5/8	27
June 99	J. Lehner	70971	76139	701-5	E S	110	24	25	1	1/2	1	3/4	5/8	27
June 99	J. Lehner	70970	76138	700	E S	110	24	25	1	1/2	1	3/4	5/8	27
June 99	J. Lehner	70973	76141	708	E S	110	24	25	1	1/2	1	3/4	5/8	27
June 99	J. Lehner	70976	76144	715	E S	110	24	25	1	1/2	1	3/4	5/8	27
June 99	J. Lehner	70980	76147	722	E S	110	24	25	1	1/2	1	3/4	5/8	27
June 99	J. Lehner	70982	76149	721	E S	110	24	25	1	1/2	1	3/4	5/8	27
June 99	J. Lehner	70981	76151	727	E S	110	24	25	1	1/2	1	3/4	5/8	27

7447

JUL 27 1905  
AUG 1 1905  
AUG 1 1905  
JUL 27 1905

# Service Pipe Record.

2195

## DIRECTION OF TAP.

20	E	of	W	line	Sh	28	S	of	D	line	Lot	181	S	of	27 <sup>nd</sup>		
21	E	of	W	line	Sh	17	S	of	S	line	Lot	138	S	of	27 <sup>nd</sup>		
21	E	of	W	line	Sh	17	S	of	D	line	Lot	134	S	of	27 <sup>nd</sup>		
21	E	of	W	line	Sh	3	S	of	S	line	Lot	115	S	of	27 <sup>nd</sup>		
21	E	of	W	line	Sh	20	S	of	D	line	Lot	84	S	of	27 <sup>nd</sup>		
21	E	of	W	line	Sh	25	S	of	D	line	Lot	187	S	of	27 <sup>nd</sup>		
21	E	of	W	line	Sh	9	S	of	D	line	Lot	181	S	of	27 <sup>nd</sup>		
21	E	of	W	line	Sh	On	S	line	of	Lot	53	S	of	27 <sup>nd</sup>			
18	E	of	W	line	Sh	12	S	of	S	line	Lot	228	S	of	20 <sup>th</sup>		
18	E	of	W	line	Sh	11	S	of	S	line	Lot	268	S	of	21 <sup>st</sup>		
21	E	of	W	line	Sh	18	S	of	D	line	Lot	249	S	of	23 <sup>rd</sup>		
21	E	of	W	line	Sh	28	S	of	D	line	Lot	209	S	of	24 <sup>th</sup>		
21	E	of	W	line	Sh	11	S	of	S	line	Lot	131	S	of	24 <sup>th</sup>		
21	E	of	W	line	Sh	18	S	of	S	line	Lot	164	S	of	24 <sup>th</sup>		
21	E	of	W	line	Sh	9	S	of	D	line	Lot	110	S	of	25 <sup>th</sup>		
18	E	of	W	line	Sh	4	S	of	D	line	Lot	160	S	of	21 <sup>st</sup>		
21	E	of	W	line	Sh	33	S	of	D	line	Lot	117	S	of	24 <sup>th</sup>		
21	E	of	W	line	Sh	27	S	of	S	line	Lot	212	S	of	21 <sup>st</sup>		
22	E	of	W	line	Sh	7	S	of	S	line	Lot	194	S	of	22 <sup>nd</sup>		
21	E	of	W	line	Sh	2	S	of	D	line	Lot	51	S	of	22 <sup>nd</sup>		
18	E	of	W	line	Sh	2	S	of	S	line	Lot	123	S	of	21 <sup>st</sup>		
18	E	of	W	line	Sh	15	S	of	D	line	Lot	140	S	of	21 <sup>st</sup>		
18	E	of	W	line	Sh	3	S	of	D	line	Lot	122	S	of	20 <sup>th</sup>		
18	E	of	W	line	Sh	7	S	of	D	line	Lot	42	S	of	21 <sup>st</sup>		
18	E	of	W	line	Sh	3	S	of	D	line	Lot	213	S	of	20 <sup>th</sup>		
18	E	of	W	line	Sh	3	S	of	D	line	Lot	177	S	of	20 <sup>th</sup>		
21	E	of	W	line	Sh	6	S	of	D	line	Lot	96	S	of	21 <sup>st</sup>		
21	E	of	W	line	Sh	2	S	of	S	line	Lot	198	S	of	23 <sup>rd</sup>		
20	E	of	W	line	Sh	9	S	of	S	line	Lot	131	S	of	22 <sup>nd</sup>		
21	E	of	W	line	Sh	38	S	of	D	line	Lot	42	S	of	23 <sup>rd</sup>		
18	E	of	W	line	Sh	1	S	of	D	line	Lot	187	S	of	21 <sup>st</sup>		
20	E	of	W	line	Sh	2	S	of	S	line	Lot	56	S	of	23 <sup>rd</sup>		
15	N	of	E	line	St	7	S	of	N	line	Stoneman	43	N	of	D	line	Stoneman
21	E	of	W	line	St	2	N	of	S	line	lot	202	N	of	23 <sup>rd</sup>		
18	E	of	W	line	St	11	N	of	S	line	lot	110	N	of	23 <sup>rd</sup>		
18	E	of	W	line	St	12	E	of	W	line	Shotwell	41	E	of	W	line	Shotwell
19	E	of	W	line	St	14	S	of	S	line	lot	229	S	of	19 <sup>th</sup>		
19	E	of	W	line	St	5	S	of	S	line	lot	265	S	of	20 <sup>th</sup>		
19	E	of	W	line	St	26	S	of	S	line	lot	256	S	of	21 <sup>st</sup>		
19	E	of	W	line	St	27	S	of	S	line	lot	170	S	of	21 <sup>st</sup>		
17	E	of	W	line	Shotwell	25	S	of	S	line	lot	31	S	of	21 <sup>st</sup>		
19	E	of	W	line	Shotwell	32	S	of	E	line	Shotwell	27	S	of	15 <sup>th</sup>		
21	E	of	W	line	St	3	S	of	S	line	lot	132	S	of	15 <sup>th</sup>		

18  
 19  
 19  
 19  
 17  
 19  
 21

# Meters

# Street

DATE	NAME	WATER NO.	STREET NO.	LOCATION	CORPORATION STOP		STOP COCK		LEAD PIPE		IRON PIPE	
					No.	Size	No.	Size	Size	Feet	Size	Feet
June 22	W. H. ...	70885	731-0		1	1/2	1	3/4	5/8	28		
June 24	...	70886	731		1	1/2	1	3/4	1/2	10		
June 29	...	70888	731		1	1/2	1	3/4	1/2	10		
June 29	...	70890	780-8		1	1/2	1	1/2	1/2	10		
June 29	...	70891	790		1	1/2	1	1/2	1/2	10		
June 29	...	70884	726-30		1	1/2			1/2	5		
June 29	M. J. ...	70899	815		1	1/2	1	3/4	1/2	26		
June 29	Wattie R. ...	70894	501-6		1	3/4						
June 29	E. Becker	70853	642									
June 29	C. Limb...	70863	662-9		1	1/2					1/2	
June 29	Geo. Sanders	70904	822		1	1/2	1	3/4	1/2	8		
June 29	Miss A. ...	70892	926		1	1/2	1	3/4	5/8	8		
June 29	F. ...	70935	1017		1	1/2	1	3/4	5/8	8		
June 29	P. ...	70937	1014		1	1/2	1	3/4	1/2			
June 29	O. B. ...	70954	1042-1		1	1/2	1	3/4	5/8			
June 29	Miss ...	70862	664-26		1	1/2	1	1/2		7		
June 29	Miss ...	70928	934				1	3/4			1/2	3
June 29	Geo. ...	70877	714				1	1/2	1/2	7	1/2	1
June 29	F. J. ...	70901	819				1	1/2	1/2	28		
June 29	W. H. ...	70893	802		1	1/2	1	3/4	1/2	8 1/2		1
June 29	L. ...	70869	691		1	1/2	1	1/2	1/2	28		
June 29	M. ...	70865	674-3		1	1/2	1	1/2	1/2	28		
June 29	P. D. ...	70848	619	Retyp 10/8/28			3/4	3/4	1/4	28		R 8643
June 29	Miss ...	70867	688-92									
July 9	Miss ...	70854	639		1	1/2	1	3/4	5/8	29		
July 9	Miss ...	70852	631		1	1/2	1	1/2	1/2	28		
July 9	J. ...	70923	938		1	1/4	1	1/4	1/2	7		
July 13	J. ...	70907	862									
July 13	J. ...	70887	430									
July 13	Miss ...	70887	737-9		1	1/2	1	1/2	1/2	28		
July 13	L. ...	70860	730 (Shelburne) St 23rd		1	1/2	1	1/2	1/2	7		
July 13	G. H. ...	70860	620		1	1/2	1	1/2	1/2	7		
July 13	A. H. ...	70914	879-51									
July 13	Chas ...	71008	1502	J. W. Case	1	5/8	1	3/4	5/8	3	3/4	37
July 23	L. ...	70905	858		1	1/2	1	1/2	1/2	8		
July 23	Marion ...	70988	1316	Retyp 11/20/25	1	1/2	1	3/4	1/2	4		11/68 11/51 39/29 354 57/145
July 23	H. ...	70836	546		1	1/2	1	3/4	5/8	7		11/914
July 23	Chas. L. ...	70971	115-2		1	1/2	1	3/4	5/8	7		11/724
July 23	Robert ...	70985	1164		1	1/2	1	3/4	5/8	7		11/674
July 23	Wm. O. ...	70985	1296	M.A. 20 h of Army	1	1/2	1	3/4	5/8	3	3/4	25
July 23	Mitchell	70764	77-9	E.A. 175-h of 15th	1	1/2	1	3/4	5/8	28		11/52

# Service Pipe Record.

2197

## DIRECTION OF TAP.

19	E	of	N	line	St.	2	N	of	S	line	lot	195	S	of	17 <sup>th</sup>				
19	E	of	N	line	St.	14	N	of	S	line	lot	209	S	of	17 <sup>th</sup>				
21	E	of	N	line	St.	43	N	of	S	line	lot	52	S	of	22 <sup>nd</sup>				
15	N	of	E	line	St.	9	S	of	N	line	lot	63	N	of	Aztec				
19	E	of	N	line	St.	8	N	of	S	line	lot	<del>158</del>	N	of	18 <sup>th</sup>				
17	S	of	N	line	Stoneman	8	N	of	E	line	lot	21	E	of	Shotwell				
21	E.	W.	line	St.		2	S.	S.	line	lot		209.	S.	14 <sup>th</sup>					
20	E.	W.	line	St.		8	S.	N.	line	lot		57.	N.	22 <sup>nd</sup>					
15	W.	E.	line	St.		4	S.	N.	line	lot		36	N.	Aztec.					
20	E.	W.	line	St.		15	N.	S.	line	lot		212	S.	24 <sup>th</sup>					
19	E.	W.	line	St.		14	N.	S.	line	lot		102	S.	19 <sup>th</sup>					
21	E.	W.	line	St.		4	N.	S.	line	lot		201	N.	15 <sup>th</sup>					
21	E.	N.	line	St.		1	S.	N.	line	lot		260	N.	5 <sup>th</sup> St.					
21	E.	N.	line	St.		0	S.	N.	line	lot		87	E.	4 <sup>th</sup> St.					
20	S.	N.	line	Army	St.	3	E.	of	Shotwell			241	N.	Folsom					
18	E.	N.	line	St.		1	N.	of	E.	line	lot		70	N.	of	Army			
17	W.	E.	line	St.		3	N.	S.	line	lot			12	S.	No. line	Montezuma			
27	E.	W.	line	St.		6	N.	S.	line	lot			150	S.	of	22 <sup>nd</sup> St.			
21	E.	W.	line	St.		13	S.	N.	line	lot			122	S.	of	22 <sup>nd</sup> St.			
21	E.	W.	line	St.		13	S.	N.	line	lot			204	S.	of	22 <sup>nd</sup> St.			
18	E.	W.	line	St.		12	S.	N.	line	lot			509	S.	of	26 <sup>th</sup> St.			
22	E.	W.	line	St.		12	N.	S.	line	lot			113	S.	of	15 <sup>th</sup> <del>St.</del>			
17	M.	E.	"	"		7	S.	N.	"	"			82	"	Bernal	on			
18	E.	of	N.	line	of	st							60	S.	of	Army			
17	"	E.	"	"	"	"							32	N.	of	Montezuma			
16	W.	E.	line	st.		10	S.	N.	line	lot			55	N.	of	Montezuma	8 <sup>th</sup> Main		
18	W.	E.	"	"		16	N.	S.	"	"			4	S.	of	Montezuma	8 <sup>th</sup> Main		
15	W.	E.	"	"		8	N.	S.	"	"			4.5	N.	line	Aztec	8 <sup>th</sup> Main		
19	N.	of	E.	line	St.		11	N.	S.	line	lot		23	S.	of	N.	line	Utzig	8 <sup>th</sup> Main
14	E.	of	N.	line	Manchester		5	N.	of	S.	line	lot	176	S.	of	Stoneman	1/2		
16	W.	E.	line	st		13	S.	N.	line	lot			87	N.	of	Stoneman	8 <sup>th</sup> Main		
17	W.	E.	line	st		15	N.	S.	line	lot			27	S.	of	Montezuma	8 <sup>th</sup> Main		
17	N.	of	E.	line	of	Shotwell							20	N.	of	Bernal	Ave	8 <sup>th</sup> Main	
22	E.	N.	line	of	st		10	N.	S.	line	of	lot		119	N.	of	16 <sup>th</sup> St.	1 <sup>st</sup>	
22	E.	N.	line	of	st		11	N.	S.	line	lot			211	N.	of	16 <sup>th</sup>	1 <sup>st</sup>	
19	E.	N.	"	"	"		11	N.	S.	"	"			111	N.	of	17 <sup>th</sup>	1 <sup>st</sup>	
17	"	"	"	"	"		5	"	"	"	"			133	N.	"	26 <sup>th</sup>	1 <sup>st</sup>	
21	"	"	"	"	"		70	N.	S.	"	"			32	S.	"	15 <sup>th</sup>	1 <sup>st</sup>	
20	W.	E.	"	"	"		3	"	"	"	"			187	W.	"	22 <sup>nd</sup>	1 <sup>st</sup>	
20	E.	W.	"	"	"		19	"	"	"	"			91	S.	"	15 <sup>th</sup>	St.	

# Shawmut

# Street

DATE	NAME	WATER NO.	STREET NO.	LOCATION	CORPORATION STOP		STOP COCK		LEAD PIPE		IRON PIPE	
					No.	Size	No.	Size	Size	Feet	Size	Feet
Aug 7/01	J. Handwell	70786	395-30	W. J. 173 S. of 17 <sup>th</sup>	1	1/2	1	3/4	5/8	7		47.24
Oct 2/01	Louis M. Stree	<del>70790</del> 70790	335		1	1/2	1	1/2	1/2	30		18.28
Jan 12/02	Mrs C. Klemhammer	<del>70791</del> 70791	807-9									10.54
Feb 17/02	J. N. Anderson	<del>70799</del> 70799	1428		1	1/2	1	3/4	5/8	29		8.96
Apr 12/02	G. C. Patterson	<del>70799</del> 70799	370-4	W. D. 150 N. of 18 <sup>th</sup>	1	1/2	1	3/4	5/8	7		9.28
May 27/02	Mrs A. Bryant	79034		A. C. Stoneman	1	1/2	1	3/4	5/8	20		11.98
Oct 9/02	J. Wendering	76265		E. S. bet. 14 <sup>th</sup> and 15 <sup>th</sup>	1	5/8	1	5/8	5/8	25		9.76
Dec 30/02	E. B. Boetius	<del>88522</del> 88522	3050-60	22 <sup>nd</sup> St. W. 22 <sup>nd</sup>	1	5/8	1	5/8	5/8	7		7.42
MAY 13 1903	Thomas J. Lovelle	71002	1433		1	1/2	1	1/2	1/2	6		15.58
JUN 2- 1903	J. Linneliffe	70940			1	5/8	1	5/8	5/8	21		16.74
JUL 21 1903	Mrs. M. S. Schaefer	76267	1017-19	E. S. 212 1 <sup>st</sup> St	1	1/2	1	5/8	5/8	28		10.76
OCT 22 1903	Daniel Stanton	70829	509		1	5/8	1	5/8	5/8	7		93
Jan 3/04	W. Stanton	69987		E. S. 235 1 <sup>st</sup> St	1	5/8	1	5/8	5/8	27		88
Feb 2/04	W. Stanton	41012		E. S. 100 E. 1 <sup>st</sup> St	1	5/8	1	5/8	5/8	27		232
Oct 14/04	Chas. de Meun	XXXXX		Conte 70 N. of Army	1	3/4			3/4	4	1 1/2	217
Oct 12/04	W. Stanton	70984	1292	W. S. 64 N. of Army			2	1/2	1/2	7		77
Aug 29 1905	Mr. Maloney	70994	1417		1	1/2						9
Sept. 14 05	M. S. Knell	70898	813		1	5/8	1	5/8	5/8	25		17
Nov. 2 05	Mrs. B. Smith, Home for Children	70897	812		1	5/8	1	3/4	5/8	8		125
Nov. 4 05	Mrs. Fay	70900	842-4	W. S. 200 S. 22 <sup>nd</sup>	1	5/8	1	3/4	5/8	8		213
Feb 5 1906	L. H. Barber	70973	1154		1	1/2	1	3/4	5/8	7		323
June 21 06	W. Small	70770	121-5	W. S. 100 S. 15 <sup>th</sup>	1	5/8	1	5/8	5/8	26		3359
Oct 8	B. Kose	70992	1411		1	1/2	1	1/2	1/2	7		4231
Dec 14 1906	Mrs. J. Hutchinson	70987	1306	W. S. 33 S. Army			2	1/2	1/2	6		4815
Dec 24 1906	J. Maloney	70993	1415		1	1/2	1	1/2	1/2	7		5101
July 11 1906	Savage	70998	1426	W. D. 45. S. Montezuma	1	1/2	1	1/2	1/2	30	Cap 2	246
Aug 29 1907	Mrs. C. R. DeLong	71005	1439	E. D. 125. N. Stoneman	1	1/2	1	1/2	1/2	7		1322
Sept 30 1907	Emma Leopold	71003	1435	N. of Stoneman	1	1/2	1	1/2	1/2	6		1710
Oct. 9 1907	Mrs. E. Knight	71004	1437	E. S. 185 N. Stoneman	1	1/2	1	1/2	1/2	5		2316
Feb. 6 1908	Mrs. M. F. Phyllis	71009	1509	150 S. of -			2	1/2	1/2	4		3772
April 30 1908	F. Peter	71006		E. S. 25. N. Stoneman	1	1/2	1	1/2	1/2	6		3181
June 3 1908	J. J. Houston	70996	1420-5	S. W. Montezuma	1	1/2	1	3/4	1/2	32		5959
July 27 1908	J. J. Houston	70989	1403-5	E. S. 132 N. Montezuma	1	1/2	1	3/4	1/2	5 1/2-17		7784
May 31 1909	A. J. Hilmy	71014	174		1	1/2	1	1/2	1/2	1 1/2-8		9590
July 15 1909	E. W. Gray Jr	71015	160		1	5/8	1	3/4	5/8	14		12171
June 21/1910	M. Morris	71016	307	W. S. 90 S. 17 <sup>th</sup>	1	1/2	1	1/2	1/2	2 1/2-32		16484
Feb 20/11	S. T. Elliott	71017	1176-8					3/4	Levin			
Oct 26	E. W. Lurmann	71018	102-12	W. 15 <sup>th</sup>				3/4				
Sept 17 1912	Miss M. A. Day	71020	787					3/4				
Mar 18 1914	J. F. Brennan	71021	507-6	W. S. 80' S. 15 <sup>th</sup> St.				3/4				

# Service Pipe Record.

2198

## DIRECTION OF TAP.

<p>19 WE. line of St.</p> <p>19 WE " " "</p> <p>17 20 " " "</p> <p>17 20 WE " " "</p> <p>17 20 WE " " "</p> <p>17 20 " " "</p> <p>17 20 " " "</p> <p>17 20 " " "</p> <p>17 20 " " "</p> <p>17 20 " " "</p> <p>17 20 " " "</p> <p>17 20 " " "</p> <p>17 20 " " "</p> <p>17 20 " " "</p> <p>17 20 " " "</p> <p>17 20 " " "</p> <p>17 20 WE " " "</p> <p>17 20 " " "</p> <p>17 20 " " "</p> <p>17 20 " " "</p> <p>20 " " " "</p> <p>20 WE " " "</p> <p>19 WE " " "</p> <p>19 WE " " "</p> <p>20 " " " "</p> <p>20 W of Stone Lake 24 1/2 EW</p> <p>25 " " " do</p> <p>21 N " E " "</p> <p>21 E " N " "</p> <p>20 W E " " "</p> <p>20 W E " " "</p> <p>20 E N " " "</p> <p>21 S W " " "</p> <p>20 W E " " "</p> <p>20 E N " " "</p> <p>21 S W " " "</p> <p>20 W E " " "</p>	<p>15 S. N line lot</p> <p>15 " " " "</p> <p>4 N S. " " "</p> <p>4 N S. " " "</p> <p>19 N S. " " "</p> <p>19 " " " " "</p> <p>20 " " " " "</p> <p>20 " " " " "</p> <p>6 " " " " "</p> <p>6 " " " " "</p> <p>14 " " " " "</p> <p>14 " " " " "</p> <p>18 " " " " "</p> <p>18 " " " " "</p> <p>5 " " " " "</p> <p>5 " " " " "</p> <p>10 " " " " "</p> <p>10 " " " " "</p> <p>16 " " " " "</p> <p>16 " " " " "</p> <p>21 " " " " "</p> <p>21 " " " " "</p> <p>18 " " " " "</p> <p>8 " " " " "</p> <p>On S. line lot</p> <p>20 N. S. line lot</p> <p>2 " " " " "</p> <p>3 " " " " "</p> <p>16 " " " " "</p> <p>12 N " " " "</p> <p>8 N Lake St</p> <p>4 S of N line lot</p> <p>11 N. S. " " "</p> <p>23 S. N. " " "</p> <p>6 215 247 N Union "</p> <p>1 E W Union lot</p> <p>20 N S " " "</p>	<p>10 N of Anza</p> <p>10 1/2 " " "</p> <p>19 27 S. " Anza</p> <p>21 S. " Anza</p> <p>38 36 S. " Anza</p> <p>36 S. " Anza</p> <p>56 53 S. " Anza</p> <p>57 S. " Anza</p> <p>93 47 S. " Anza</p> <p>92 44 S. " Anza</p> <p>112 41 S. " Anza</p> <p>110 47 S. " Anza</p> <p>131 132 S. " Anza</p> <p>173 170 S. " Anza</p> <p>171 170 1/2 S. " Anza</p> <p>191 170 S. " Anza</p> <p>190 S. " Anza</p> <p>210 209 S. " Anza</p> <p>210 1/2 209 S. " Anza</p> <p>228 229 S. " Anza</p> <p>227 227 S. " Anza</p> <p>266 267 S. " Anza</p> <p>291 291 S. " Anza</p> <p>300 N - Irving St.</p> <p>281 280 S. of Lake</p> <p>99 97 S of St. Lake</p> <p>100 97 N. do</p> <p>80 77 1/2 " "</p> <p>265 N S</p> <p>220 E of N line 16' arc</p> <p>22 " " " 16' arc</p> <p>120 N of Fulton</p> <p>115 S. S. of Fulton</p> <p>104 N. Lake</p> <p>281 349 W. Fulton</p> <p>12 S E N of St 16' arc</p> <p>174 N. Lake</p> <p>293 N California</p> <p>27 1/2 S W Gary</p>
---	--	---



# Service Pipe Record.

DIRECTION OF TAP.

22 S. N. line st.	12 W. E. line lot.	243- W. Noe.
15 S. N. " "	9 W. " " "	<sup>138</sup> <del>139</del> " Castro
20 S. N. " "	10 E. W. " "	40. W. Utah
15 <del>15</del> S. N. " "	13 E. W. " "	<sup>181</sup> <del>179</del> W. Castro.
15 N. S. line 16 <sup>th</sup> st.		50. E. Drybrook Bulchew
27. S. N. " "	40. E. W. line lot	21. W. of Mission 6" Main
27 " " " "	39 1/2 " " " "	20 1/2 " " 6" Main
27 " " " "	39 " " " "	21 W. of Mission 6" Main
27 S. N. line st	38 1/2 E. W. " lot	21 1/2 W of Mission 6" Main
<del>27</del> <sup>NS</sup> S. N. " "	4. E. W line lot	<sup>172</sup> 168. E. of Ashbury 1 1/2 Main
19. S. N. " "		56. E. Dan Bruno Ave 8" Main
5. N. S. line line st.	2. W. E. line lot	318. E. Illinois 3" Main
73 S. of N. line St.	59 W. E. line lot	45 E. Tolson 8" Main
22 E. of N. line Capt.		76 S. of 16 <sup>th</sup>
21 " " " "	12 N. of S. line lot	85 " "
20 N. & S. Street	5 E. - N. " "	180 N. of Guerrero 1 1/2" Main
11 " " " "	5 " " " "	191 E. Illinois 3" "
old new 22 1/2 S. N. line 16 <sup>th</sup> st } connected	34 E. W. line lot	135 W. of Harrison 8" Main
22 1/2 S. N. line 16 <sup>th</sup> st } together	35 E. W. line lot	137 W. of Harrison
21 S. of N. line of St	7 W. of E. line of lot	116 W. of Noe. 4" main.
{ 22 1/2 S. of N. line of 16 <sup>th</sup> }	{ 191 W. of Harrison St. }	{ 309 E. of Tolson St. } 8" Main
{ 22 1/2 S. of N. line of 16 <sup>th</sup> }	{ 190 W. of Harrison St. }	{ 304 E. of Tolson St. } 246 W Castro
15 S. of N. line of St.	17 W. of E. line of lot	60 E. of Vermont St.
571 S line 16 <sup>th</sup>		30.3 E. of Illinois 3" Main
20. P. N. Line st	2. W. E. Line Lot	21. E. Vermont. 8" Main
22. W. N. S. Line st	<del>18</del> E. W. Line Lot	<del>25</del> <sup>46</sup> E. Valencia 12" Main
26. S. N. Line st.	18. W. E. Line Lot	76. E. Valencia 8" Main
19 E. N. line Capp	34 S. N. line lot	42 71 16 <sup>th</sup> 6" Main
<sup>15</sup> <del>13</del> S. N. line St.	12 E. " " "	<del>289</del> - 291
<sup>15</sup> <del>15</del> S. N. line st	<del>20</del> E. line lot	284 W. Castro
27 S. N. line St.	21 E. W. line lot	109 N. Castro
27 S. N. " St.		59 E. Albion Ave -
27 " " " "		60 E. Albion Ave
21 N. S. " " "	17 N. E. line lot	83 W. Valencia
23 E. W. " " "		47 W. Church
23 E. W. " " "		48 N- 16 <sup>th</sup> St. 16" main
23 E. W. " " "		49 N- 16 <sup>th</sup> " 16" main
19 S. N. " " "		87 N- 16 <sup>th</sup> - 16" main
21 N. S. " " "	12 E. W. line lot	64 W- B. Sweden
19 " " " "	7 N. E. " " "	28 N. E. line section dis
23 E. W. " " "		1 E. of Alabama
		7 S. of 16 <sup>th</sup>

# Street

16

DATE.	NAME	WATER NO	STREET NO	LOCATION.	CORPORATION STOP.		STOP COCK.		LEAD PIPE.		IRON PIPE.	
					No.	Size.	No.	Size.	Size.	Feet.	Size.	Feet.
July 31 1907	Lilies Lore	71604	3615-7	S. S. 200 W. Joe <i>Retap 1/31/31</i>	1	1/2	1	5/8	5/8	46		2113
June 5 1907	Lo G. Bergren	71676	3721	S.S. 125 W. Castro	3/4	1/2	1	1/2	1/2	30		2715
June 8 1907	Geo E. Bennett & Co	83416		N.W. Utah	1	5/8	1	3/4	5/8	7		2644
June 9 1907	W.C. Farrell	71627	3725-7	W. Castro <i>Retap 1/31/31</i>	1	3/8	1	3/4	1/2	30		2945
June 6 1907	Board of State Harbor Comrs.	89789		16 <sup>th</sup> St. Wharf.	1	1/2	1	1/2	1/2	4		3260
Sept 6 1907	Anglo Imp. Co.	68236		N.W. Mission	1	5/8	1	3/4	5/8	10		4353
" 6 1907	" " "	68237	3006	" "	1	5/8	1	3/4	5/8	10		4354
" 6 1907	" " "	67622		" "	1	5/8	1	3/4	5/8	10		4355
Sept 12 1907	Drum & Son	71487	3008	N.D. 40. W. Mission	1	5/8	1	3/4	5/8	10		4498
Sept 17 1907	A. Millin	71639	4160	N.D. 146. E. Ashbury	1	1/2	1	1/2	1/2	2	30	4593
Oct 1 1907	Wittman Symon Co	66388 67898		S.S. 58 <sup>th</sup> E. San Bruno	1	5/8	1	3/4	5/8	9	38	4919
Oct 5 1907	Cal. Petroleum Refining	71448		E.D. D. of Illinois	1	3/4	1	3/4	3/4	10	55	4943
Oct. 7 1907	C. C. Haemssen Co.	71471		N.E. Tolson	1	1/2	1	3/4	1/2	47		5046
Dec. 6 1907	Tru Coburn	71478		S.W. Capp					1/2	AC.		
" 1907	16 <sup>th</sup> St. Theatre	71479			x	3/4			1/2	Gate		5996
" 27	W. V. Rowden	71540	3723		1	3/4	1	3/4	3/4	8		6258
Jan. 1 1908	Loop Lumber Co.	71449		S.S. 480 E of Ill	1	5/8	2	3/4	5/8	5		128
May 11 1908	Long Syrup Refg Co	71467		N.W. Mission new	1	3/4	1	1/2				1357
Sept 23 1908	J. J. Irwin	71642	3618		1	1/2 x 5/8	1	3/4 x 5/8	5/8	8		2980
Oct 8 1908	Board of Public Works	71643		N.S. between Tolson & Harrison <i>Retap 1/31/31</i>	2	5/8, 3/4	2	1 x 3/4	3/4	18		3127
Oct 20 1908	J. McLeathy	71644		N.S. 220 W of Castro St	3/4	1/2, 5/8	1	3/4, 5/8	5/8	9		3283
" " "	Associated Oil Co	71645		N.E. Illinois			2	1/2			74	
April 21 1909	J.W. Golobach	71649	1747	S.E. Vermont	1	1/2	1	1/2	1/2	1	52	2301
April 23 1909	A. Schmitman	71650	3089-93	P.P. 20. E. Valencia <i>Retap 4/5/27</i>	1	1"		service	1/2	1	8	25865 2418
May 20 1909	H. Panteledes		3092	(cut off 83629)	1	1/2	1	1/2	1/2	15		2113
June 1909	R. Wainwright	71656	2951		1	1/2	1	1/2	1/2	1	6	2937
Oct. 19 1909	Mrs. Margaret West	71661	3757-70	S.S. 250 W. Castro <i>Retap 1/31/31</i>	3/4	1/2 x 3/4	2	1/2	1/2	43	426	4068
Nov 14 1909	J. A. Sordano	71662	3718	N.W. Castro <i>Retap 1/31/31</i>	3/4	1/2 x 1/2	1	1/2	1/2	2	5	4238
Feb 10 - 1910	Kaid Co.	71667	3118	N.S. 100 W. Valencia	1	1/2 x 1/2	1	1/2	1/2	2	1/2-16	4796
Feb 10 - 1910	Kaid Co.	71666	3120	N.S. 100 W. Valencia	1	1/2 x 1/2	1	1/2	1/2	2	1/2-16	4797
May 5 1910	Mrs. S. Brock & Co	71669	3116	N.W. Valencia 2" Connection			2	2"			2-13	5168
" 31 1910	Mrs A. S. Swift	71670	3403	S.S. 20 W. Church	1	1/2 x 1/2	1	1/2	1/2	1	7	5846
June 20 - 1910	H. S. Snook & Son	83900		N.W. Valencia	1	1/2 x 1/2	1	1/2	1/2	1	1/2-8	5997
June 20 - 1910	H. S. Snook & Son	83899		N.W. Valencia	1	1/2 x 1/2	1	1/2	1/2	1	1/2-9	5998
June 28 - 1910	H. S. Snook & Son	83898		N.W. Valencia	1	1/2 x 1/2	1	1/2	1/2	1	1/2-8	6073
" 28 - 1910	U. Harrington			N.S. 50 W. Belvedere	1	1/2	1	1/2	1/2	1	1/2-7	6068
Aug 2 1910	Louis J. Goldman	71671	3055		1	1/2 x 1/2	1	1/2	1/2	1	1/2-7	6532
Oct 9 1910	S.F.P. City Co	71672		N.E. Alameda	1	1/2 x 3/4	1	3/4	1/2	2	3/4-40	6566
Oct 18 1910	Mrs F. S. Meyer	71673	415		1	1/2 x 1/2	1	1/2	1/2	2	1/2-6	6848

# Service Pipe Record.

DIRECTION OF TAP.

20 E W line Julian Ave		76 W. 16 <sup>th</sup>
21 NS " St	14 E of W line lot	<del>74</del> W of Upper Terrace
23 E W " Kansas		108 W. 16 <sup>th</sup> St
24 SW " 16 <sup>th</sup>	50 N of E line lot	39 E of Dobson
11 N. D. "		23 W E Illinois
*25 E W " Mississippi		156 S. 16 <sup>th</sup>
22 SW " St	19 W E line lot	102 E Sanchez.
21 W S " "		15 E Florida
18 1/2 " " "		195 " Guerrero.
25 SW " " "	4400	25 " Julian
25 " " " "		273 " Folsom.
13 E W " " "	14 W S line lot	36 S 16'
17 W S " " "		99 1/2 W Valencia
19 " " " "		125 " " "
19 " " " "		126 " " "
19 " " " "		98 " " "
19 W S line St	16 W E line lot	360 E. 3 <sup>rd</sup>
16 " " " "	2 E W " "	145 W. 2 <sup>nd</sup>
14 " " " "	19 " " " "	137 E. 4 <sup>th</sup>
16 " " " "	13 " " " "	252 W. 2 <sup>nd</sup>
12 " " " "	20 S W	112 <sup>1/2</sup> W 3 <sup>rd</sup> St
14 NS		368 W 3 <sup>rd</sup> St
13 NS		231 E 4 <sup>th</sup> St
19 NS.		67 <sup>th</sup> E 4 <sup>th</sup> St
		848 E 3 <sup>rd</sup> St

*Street*

Street

NAME	WATER NO.	STREET NO.	LOCATION.	CORPORATION STOP.		STOP COCK.		LEAD PIPE.		IRON PIPE.	
				No.	Size.	No.	Size.	Size.	Feet.	Size.	Feet.
John Smith	71674	3848	W E Julian Ave	1/2	1/2	1/2	1				9054
St. Albert	71675		W 42 W Upper Main	1/4	1/4	1/2	2 3/4	5			7473
Apr 5 1911 Kierman O'Brien	49006		W E Kansas.	2"		Service					8713
	71679		W E Texas	3/4							9044
Stanley Fay			W E Illinois	3/4							9798
28 Pacific Refining Roofing Co.	55047		W E Mississippi	3/4							9942
Feb 19 1912 J J Mansson	79930	3076	W S. 95 E. Sanchez	3/4							10753
W S. Snook Son	71680		W E Florida	3/4							10789
Apr 8 Blinn Est.	79931	3161	W S. 165 E Guerrero	1/2							10906
Sept 14 A. Davis	71654	3044	W E. Julian Ave.	1/2							12221
Apr 17 1913 John Center Co.	79937		W S. 270 E. Tolson.	3/4							13713
July 29 Geo. Rehr.	79426	3467	W S. Nelson	3/4							14394
Aug 29 A. E. Klein	79427		W S. 88 W. Valencia	1/2							14611
do.	79429		do.	3/4							14612
H. G. Klein	79428		do.	3/4							14613
Renew.	79424		do.	?							14658
<b>Silver Street</b>											
June 13 1911 Geo W Smith	71197		350 E 3 <sup>rd</sup>	3/4		Service					8500
Jan 8 1912 E. L. Hayes	71150	15	W S 120 W. 2 <sup>nd</sup> St	3/4							10307
Apr 4 Geo A. Landan	71199	154	W S. 127 E. 4 <sup>th</sup>	3/4							10887
Mar 27 1913 John Smith	71202		W S. 240 W. 2 <sup>nd</sup>	3/4							13563
July 14 1914 Herman Tinner	93162	110	DISTRIBUTOR	3/4							3517
Jan 24 25 Schenk	100104		SW 300 W 3 <sup>rd</sup> Street	3/4							100104
Aug 2, 33 Schluss Inf. Co	128329		SW 215 E 4 <sup>th</sup> St	3/4							
Aug 21 35 Healy Pibbets	129870		W S - 60 E 4 <sup>th</sup> St	2"							
Oct 28 35 Healy Pibbets	130731		W S - 225 E - 3 <sup>rd</sup> St	2"							

# Service Pipe Record.

## DIRECTION OF TAP.

16	A	of	S line	Sh	2	E of 17 line Lot	190	N	of	2d
<del>15</del>	<del>A</del>	<del>of</del>	<del>S line</del>	<del>Sh</del>	<del>9</del>	<del>E of N line Lot</del>	<del>100</del>	<del>N</del>	<del>of</del>	<del>2d</del>
17	A	of	S line	Sh	8	W of E line Lot	107	N	of	2d
16	N	of	S line	St.	35	W of E line Lot	148	W	of	2nd
16	A	of	S line	Sh	4	E of 17 line Lot	143	N	of	3d
12	E	of	W line	Vassar Place	6	S of N line Lot	135	S	of	Harrison
17	A	of	S line	Sh	12	W of E line Lot	208	W	of	3d
16	N	of	S line	St.	8	W of E line Lot	<del>203</del> 205	W	of	2nd
17	A	of	S line	Sh			219	N	of	2d
17	A	of	S line	Sh	1	E of E line B <sup>2</sup>				
17	A	of	S line	Sh	6	W of E line B				
17	A	of	S line	Sh			261	N	of	3d
17	A	of	S line	Sh	9	E of N line Lot	307	N	of	3d
17	A	of	S line	Sh			263	N	of	3d
17	A	of	S line	Sh	7	E of N line Lot	334	N	of	3d
17	A	of	S line	Sh			522	E	of	3d
17	A	of	S line	Sh			330	N	of	3d
17	A	of	S line	Sh			477	E	of	3d
17	A	of	S line	Sh	41	W of E line Lot	414	N	of	2d
17	A	of	S line	Sh	3	E of N line Lot				
17	A	of	S line	Sh	6	E of N line Lot				
17	A	of	S line	Sh	10	E of N line Lot				
17	A	of	S line	Sh	17	W of E line Lot	<del>416</del> <del>411</del>	N	of	3d
17	A	of	S line	Sh	26	E of N line Lot	357	E	of	3d
17	A	of	S line	Sh			514	N	of	2d
17	A	of	S line	Sh	31	E of N line Lot				
17	A	of	S line	Sh			580	N	of	3d
17	A	of	S line	Sh	5	E of N line Lot	203	N	of	3d
17	A	of	S line	Sh	8	W of E line Lot	193	N	of	3d
17	A	of	S line	Sh			146	N	of	3d
17	A	of	S line	Sh			731	N	of	3d
17	A	of	S line	Sh	2	E of N line B	116	N	of	3d
17	A	of	S line	Sh			108	N	of	3d
17	A	of	S line	Sh			<del>70</del> 70	N	of	3d
14	A	of	S line	Sh			136	N	of	3d
14	A	of	S line	Sh			74	N	of	3d
12	A	of	S line	Sh			77	N	of	3d
14	A	of	S line	Sh			123	N	of	3d
14	A	of	S line	Sh			113	N	of	3d
14	A	of	S line	Sh	14	W of E line	139	N	of	3d

*William*

*Street*

Street

DATE	NAME	WATER NO	STREET NO	LOCATION.	CORPORATION STOP.		STOP COCK.		LEAD PIPE.		IRON PIPE.	
					No.	Size.	No.	Size.	Size.	Feet.	Size.	Feet.
		76350				8/8						
		<del>76351</del>	12-16			3/4	1	1/2	1/2			1957.5
		76352										
		<del>76353</del>	18									
		76354	15									
		<del>76355</del>										
		76356	19									
		<del>76357</del>	25									
		76358	20									
		<del>76359</del>	21									
		76361	22									
		76362	24									
		<del>76363</del>	25									
		76364	32-34									
		<del>76365</del>	27									
		76366	36-38									
		<del>76367</del>	29									
		76368	30									
		<del>76369</del>	31-39									
		76370	46-48									
		<del>76371</del>	38									
		76372	54									
		<del>76373</del>	60-63									
		76374	62-64									
		<del>76375</del>	66									
		76376	70-74									
		<del>76377</del>	55									
		76378	77-9									
		<del>76379</del>	81-3									
		76380	76-90									
		<del>76381</del>	91-2									
		76382	83-9									
		<del>76383</del>	91-2									
		76384	70									
		<del>76385</del>	106-8									
		76386	107-109									
		<del>76387</del>	110									
		76388	111									
		<del>76389</del>	112									

*Retap Feb 27/15*

*see page 200 for further details Jan 5/15*

*Dec 19 18 3/4 3/4 7*

*at 355 W 2nd*

*AUG 10 1905*

*Retap Feb 7/18 old tap to at main*

# Service Pipe Record.

## DIRECTION OF TAP.

14	A	of	S line	Sh	133	N	of	3 <sup>d</sup>
14	A	of	S line	Sh	150	N	of	3 <sup>d</sup>
14	A	of	S line	Sh	147	N	of	3 <sup>d</sup>
14	A	of	S line	Sh	647	E	of	4 <sup>th</sup>
14	A	of	S line	Sh	215	W	of	3 <sup>rd</sup> 4 <sup>th</sup>
14	A	of	S line	Sh	64	E	of	4 <sup>th</sup>
14	A	of	S line	Sh	189	N	of	3 <sup>d</sup>
14	A	of	S line	Sh	227	N	of	3 <sup>d</sup>
14	A	of	S line	Sh	233	N	of	3 <sup>d</sup>
14	A	of	S line	Sh	367	N	of	3 <sup>d</sup>
14	A	of	S line	Sh	256	N	of	3 <sup>d</sup>
14	A	of	S line	Sh	287	N	of	3 <sup>d</sup>
14	A	of	S line	Sh	304	N	of	3 <sup>d</sup>
14	A	of	S line	Sh	373	N	of	3 <sup>d</sup>
14	A	of	S line	Sh	338	N	of	3 <sup>d</sup>
14	A	of	S line	Sh	301	N	of	3 <sup>d</sup>
14	A	of	S line	Sh	303	N	of	3 <sup>d</sup>
14	N	of	S line	St	8	W	of	3 <sup>rd</sup>
14	N	of	S line	St	2	E	of	3 <sup>rd</sup>
14	A	of	S line	Sh	On E	Line	of	B
14	A	of	S line	Sh	358	N	of	3 <sup>d</sup>
14	A	of	S line	Sh	416	E	of	4 <sup>th</sup>
14	A	of	S line	Sh	398	N	of	3 <sup>d</sup>
14	A	of	S line	Sh	389	E	of	4 <sup>th</sup>
14	A	of	S line	Sh	511	N	of	3 <sup>d</sup>
14	A	of	S line	Sh	471	N	of	3 <sup>d</sup>
14	A	of	S line	Sh	447	N	of	4 <sup>th</sup>
14	A	of	S line	Sh	344	E	of	4 <sup>th</sup>
14	A	of	S line	Sh	484	N	of	3 <sup>d</sup>
14	A	of	S line	Sh	519	N	of	3 <sup>d</sup>
14	A	of	S line	Sh	390	E	of	5 <sup>th</sup>
14	A	of	S line	Sh	7	N	of	3 <sup>d</sup>
14	A	of	S line	Sh	12	N	of	3 <sup>d</sup>
14	A	of	S line	Sh	2	E	of	4 <sup>th</sup>
14	A	of	S line	Sh	2	E	of	4 <sup>th</sup>
14	N	of	S line	St	7	E	of	4 <sup>th</sup>
14	A	of	S line	Sh	7	N	of	4 <sup>th</sup>
14	A	of	S line	Sh	4	N	of	4 <sup>th</sup>
14	A	of	S line	Sh	7	N	of	4 <sup>th</sup>
14	A	of	S line	Sh	7	N	of	4 <sup>th</sup>
14	A	of	S line	Sh	6	E	of	5 <sup>th</sup>
14	A	of	S line	Sh	On	Line	of	5 <sup>th</sup>
14	A	of	S line	Sh	1	N	of	5 <sup>th</sup>
14	A	of	S line	Sh	1	N	of	5 <sup>th</sup>

13 E W line lot

13 E of N line Lot  
5 E of W line Lot  
8 N of E line Lot  
10 E of N line Lot

2 E of N line Lot  
# E of N line Lot  
11 E of N line Lot

8 W of E line Lot  
2 E of W line Lot  
On E Line of B

4 N of E line Lot

7 N of E line Lot  
12 N of E line Lot  
2 E of N line Lot  
2 E of W line Lot  
7 N of E line Lot  
4 N of E line Lot  
7 N of E line Lot  
7 N of E line Lot  
6 E of N line Lot  
On Line of 5<sup>th</sup>

Handwritten notes and numbers in the right margin, including '3<sup>d</sup>', '4<sup>th</sup>', '5<sup>th</sup>', and various numerical values like 133, 150, 147, 647, 215, 64, 189, 227, 233, 367, 256, 287, 304, 373, 338, 301, 303, 358, 416, 398, 389, 511, 471, 447, 344, 484, 519, 390, 7, 12, 2, 2, 7, 7, 7, 7, 6, 1, 1.





# Street

DATE	NAME	WATER NO	STREET NO	LOCATION	CORPORATION STOP		STOP COCK		LEAD PIPE		IRON PIPE	
					No.	Size	No.	Size	Size	Feet	Size	Feet
		76434										
	71116	76431	150									
	500 Scotland	76431	150									
	71115	76432										
	13 Ave. Danouge	76433	161-3									
	E. Street	76434	164-6									
	Jane Hunt	76435	165									
	Robt Alexander	76436	164									
	S. J. Murphy	76437	168									
	L. M. Lichtner	76438	169									
	P. B. Kowski	76439	164									
	M. W. McKenna	76440	164									
AUG 31 1903	Mrs. M. E. Doan	76440		S. 165 W. 2 <sup>d</sup>	1	1/2	1	1/2	7/2	18		\$7.44
1907					1	5/8	1	5/8 + 3/4	5/8	7		\$4.46
Oct 25 1907	Wm. Wilson Co	75544		N. 50 W. 3 <sup>d</sup>	1	1/2	1	1/2	1/2	23		5257
Oct 17 1907	W. F. Wilson Co.	75545		N. S. 50 W. 3 <sup>d</sup>	1	1/2	1	1/2	1/2	23		5258
		75543			1	1/2	1	1/2	1/2	23		5259
<u>Stewart Street</u>												
	73293			E. S. 37 <sup>2</sup> S. Mission			2	1/2	1/2	4		1582
	73291	132		E. S. 37 <sup>2</sup> " "			2	1/2	1/2	4		1585
	73292			" 37 <sup>2</sup> " " Dist 73291			2	1/2	1/2	4		1583
	73301			7 <sup>1</sup> / <sub>2</sub> S. Howard	1	5/8	1	3/4	5/8	2		1916
April 29 1907	Seamans Inst.	73324	242		1	3/8	1	3/8	5/8	9		2037
June 29 1907	Wm. Wilson Co	73296		E. S. 229 S. Mission	1	5/8	1	3/4	5/8	48		3644
Oct 23 1907	W. F. Wilson Co.	41441		N. S. 50 W. 3 <sup>d</sup>	1	1/2	1	1/2	1/2	23		5257
					1	1/2	1	1/2	1/2	23		5258
				S. S. 30 E. of Dartmouth			2	1/2	1/2	4		510
July 18 1908	Wm. A. Schultz	73262	14-16		1	1/2 x 5/8	1	3/4 x 5/8	5/8	8		2281
Aug 27 1908	Wm. B. Stafford	73316	271		1	1/2	1	3/4	1/2	42		2720
Apr 27 1910	Quinton Iron Works	73335	272	n. r. Tolson	1	3/4 x 3/4	1	3/4	3/4	2	3/4-5	3342
" 11/20	do	73336	284	do	1	3/4 x 3/4	1	3/4	3/4	2	3/4-5	3341
July 1/1910	A. C. Coleman	29530	136 East	E. S. 183 S. Mission	1	1/2 x 1/2	1	1/2	1/2	2	1/2-46	6337
Aug 5/1910	do	29531	138 East	" 183 " do	1	1/2 x 1/2	1	1/2	1/2	2	1/2-46	6338
" 7/1910	do	29532	140 East	" 183 " do	1	1/2 x 1/2	1	1/2	1/2	2	1/2-46	6339
" 9/1910	do	29533	142 East	" 183 " do Dist 73334	1	1/2 x 1/2	1	1/2	1/2	2	1/2-41	6340
Apr 16 1912	Peterson Jamis Co.	73337	123-5	" 110 " Dist on 26166			1/2	Service				10969
" " "	do.	73338	119	" 90 " do			1/2	"				10970
" " "	do	26166	120-2 East	" 90 " do			2"	"				10966
July 18	Grant Smith Co			For Construction Work			2"	"				11685
March 29 1913	Thos. J. Ford	29545		S. 45 S. Mission			3/4	"				13559
" " "	do	29544		" " "			3/4	"				13569
" " "	do	73340		" " "			3/4	"				13570
May 14	Pacific Fire Extinguisher Co	73341	272	Fire Pipe			6"	"				13896

# Service Pipe Record.

2204

## DIRECTION OF TAP.

19 <del>67</del> N. S. line st.	Over the line lot.	300 W. 6th st.
<del>68</del> 20 N. S. line st.	# 8th st. " lot.	494 E. of 7th on 8th
69 N. S. line st.	6. W. E. " lot	162 E. of 7th
69 N. S. line st.	9. W. E. " lot.	54 E. of 7th
2 <sup>nd</sup> Stopcock 23 E. W. line of 6 <sup>th</sup> st.	21 N. S. line lot	474 E. of 7th
68. N. S. line st.	8 W. E. line lot	118 S of N. line. South. st.
68 N. S. line st.	on E. line lot	349. W. of 6 <sup>th</sup> st.
68 N. S. line st.	9 W. E. line lot	130. E. of 7 <sup>th</sup> st.
68 N. S. line st.	3 W. E. line lot	200 W. of 6 <sup>th</sup> st.
68 N. S. line st.	1 E. W. line lot	272 E. of 7 <sup>th</sup> st.
68 N. S. line st.	5 E. W. line lot	131 E. of 7 <sup>th</sup> st.
1971 S " "	6 W. E. " "	110 E of 7 <sup>th</sup> st.
		319 -E 7 <sup>th</sup> St

15 E W line st	line lot	162 S of Capistrano
12		151 1/2
18		145 N Santa Rosa
12		181
18		175 " do.
12		36
18		37 S. Capistrano
12		242 1/2
18		204 N Santa Rosa
12		241 1/2
18		233 " do.
12		
18		58 1/2 S Capistrano
18		8 N. Santa Rosa
12		83 1/2
18		85 S. Capistrano
13		176 173 S.
18		184 " do.
12		167 1/2
18		168 " do
12		132
18		134 " do
12		106 1/2 " do
18		9 N. Santa Rosa
12		160 S. Capistrano
13		294 " do
12		99 1/2 S Capistrano
18		100 " do
12		149 " do
18		49 " do
12		49 1/2 " do
18		57 " do

South Street

Street

DATE	NAME	WATER NO.	STREET NO.	LOCATION	CORPORATION STOP.		STOP COCK.		LEAD PIPE.		IRON PIPE.	
					No.	Size.	No.	Size.	Size.	Feet.	Size.	Feet.
Feb 7	ob L. J. Simons	77352	25	Apr 19 1915 New Sat			2	3/4			3/4	55
" 4	ob Hirschfeld	77353	"	Retap 7/29/27			2	3/4	service		3/4	55
" 4	ob Board of Trade	77354	"	Oct. 6 <sup>th</sup> and 7 <sup>th</sup> sts.			2	3/4			3/4	55
" 4	ob Maurice Rosenthal	68937	32	S.S. Bet 6 <sup>th</sup> & 7 <sup>th</sup> sts.			2	3/4			2 <sup>nd</sup>	54.
June 30	2 <sup>nd</sup> pipe as main			South st. W. of 6 <sup>th</sup> st.			1	5/8/3/4	5/8	2	3/4	58.
July 9	Triest. Co.	77356	27-37	S.S. Bet. 6 <sup>th</sup> & 7 <sup>th</sup> sts.			1	3/4	5/8	2	3/4	55.
July 9	Helbing Hat Co.	68941		S.S. Bet. 6 <sup>th</sup> & 7 <sup>th</sup> sts.			1	3/4	5/8	2	3/4	55.
July 9	Caru. Nicklesburg & Co.	68942		S.S. Bet. 6 <sup>th</sup> & 7 <sup>th</sup> sts.			1	3/4	5/8	2	3/4	55.
July 9	Mandel. Wiener & Co.	68943		S.S. Bet 6 <sup>th</sup> & 7 <sup>th</sup> sts.			1	3/4	5/8	2	3/4	55.
July 9	E. Kas. Brenner & Co.	68945		S.S. Bet 6 <sup>th</sup> & 7 <sup>th</sup> sts.			1	3/4	5/8	2	3/4	55.
July 9	Engine House	68948		S.S. Bet 6 <sup>th</sup> & 7 <sup>th</sup> sts.			1	3/4	5/8	2	3/4	55.
Oct 26	L. S. Case Inc.	111309		mp 280 E-7 <sup>th</sup> St					3/4 service	nov 11/26		50233

San Gabriel St Mission Terrace

Feb 29 1911	E W Sobranee			150 S. Capistrano					1/2 Service			8020
July 15 1912	W. F. Nelson	69577	73	E/S. 117 N Santa Rosa					3/4			116530
"	do.	69576	67	" 147 " do					3/4			11654
"	do.	69578	7	" 75 S. Capistrano					3/4			12970
Jan 4 1913	W. F. Nelson	69579	61	" 177 N. Santa Rosa					3/4			13735
Apr 21	W. F. Nelson	69579	61	" 177 N. Santa Rosa					3/4			13736
"	do.	69580	55	" 207 " do					3/4			13920
May 17	do.	69581	15	" 50 S. Capistrano					?			14007
do 29	Baldwin & Howell			S. Santa Rosa					3/4			15435
Jan 20 1914	W. F. Nelson	69582	19	E/S. 75 S. Capistrano					3/4			6136
Feb 6	Wm Smith	69583	49	" 420 N Santa Rosa					3/4			15000
Dec 13/15	E. T. Lacey	69813	37	" 150 S Capistrano					3/4			20135
Apr Aug 18/16	John E. W. Leahy	69814	31	" 175 S do					3/4			21776
May 2/17	do	69815	25	" 100 " do					3/4			23180
Oct 4/18	Baldwin & Howell	91292		mp Santa Rosa					2			" FH 7/11/18
July June 23/17		96240	38	mp 150 S Capistrano					3/4			3000
Mar Jan 11/21	W. E. Hansen	3855	20	mp 75 S Capistrano					3/4			35720
Jan 11/21	W. E. Hansen	3856	26	mp 100 do					3/4			25220
Jan 11/21	W. E. Hansen	3857	32	mp 125 do					3/4			35418
Jan 11/21	W. E. Hansen	3853	8	mp 250 do					3/4			35219
May Jan 11/21	W. E. Hansen	3854	14	mp 50 do					3/4			

# Service Pipe Record.

## DIRECTION OF TAP.

15	N	of	S line	St.				121	E	of	3rd		
5	N	of	S line	Alley	6	N	of	E line	Lot	106	N	of	3rd
5	N	of	S line	Alley	4	N	of	E line	Lot	90	E	of	Cent Pl.
5	N	of	S line	Alley	2	N	of	E line	Lot	217	E	of	Central
5	N	of	S line	Alley	1	E	of	N line	Lot	183 217	E	of	Central
5	N	of	S line	Alley	1	E	of	N line	Lot	163	E	of	Central
5	N	of	S line	Alley	4	N	of	E line	Lot	158 238	E	of	Central
5	N	of	S line	Park Lane	3	N	of	E line	Lot	91	E	of	Cent Pl.
5	N	of	S line	Alley	12	E	of	N line	Lot	14	E	of	Cent Place
5	N	of	S line	Alley	1	E	of	N line	Lot	370	E	of	Central
5	N	of	S line	Alley	9	E	of	N line	Lot	36	E	of	Cent Place
5	N	of	S line	Alley	7	N	of	E line	Lot	19	E	of	Cent Place
5	N	of	S line	Park Lane	23	E	of	N line	Lot	5	N	of	Cent Place
5	N	of	S line	Park Lane	10	N	of	E line	Lot	57	N	of	Cent Place
5	N	of	S line	Park Lane	10	E	of	N line	lot	63	N	of	Center Lane
5	N	of	S line	Park Lane	3	E	of	N line	Lot	92	N	of	Cent Lane
5	N	of	S line	Park Lane	11	N	of	E line	Lot	108	N	of	Central
5	N	of	S line	Park Lane	On	E	line	of	Lot	111	N	of	Cent Place
4	N	of	S line	Park Lane	10	N	of	E line	Lot	156 <sup>155</sup>	N	of	Cent Place
5	N	of	S line	Park Lane	On	E	line	of	Lot	162	N	of	Cent Place
5	N	of	S line	Park Lane	5	E	of	N line	Lot	182	E	of	3rd
5	N	of	S line	Park Lane	On	E	line	of	Lot	176	E	of	3rd
5	N	of	S line	Alley	10	N	of	E line	Lot	140	E	of	3rd
5	N	of	S line	Park Lane	3	E	of	N line	Lot	123	E	of	3rd
5	N	of	S line	Park Lane	5	E	of	N line	Lot	104	E	of	3rd
5	N	of	S line	Park Lane	9	E	of	N line	Lot	13	E	of	3rd
5	N	of	S line	Alley	On	N	line	of	lot	53	E	of	3rd
5	N	of	S line	Alley	1	E	of	E line	lot	54	E	of	3rd
23	N	of	E line	3rd	88	N	of	South Park Lane		58	S	of	back lane
12	N	of	S line	St	7	E	of	N line	St	25	E	of	3rd
12	N	of	S line	St	17	N	of	E line	St				
14	N	of	S line	St	7	E	of	N line	St				
12	N	of	S line	St	3	E	of	N line	St				
12	N	of	S line	St	17	E	of	N line	St	128			
12	N	of	S line	St	17	E	of	N line	St	128			
12	N	of	S line	St	9	E	of	N line	St	169	E	of	3rd
12	N	of	S line	St	16	E	of	N line	St	226			
12	N	of	S line	St	16	E	of	N line	St	196	N	of	3rd
12	N	of	S line	St	On	N	line	of	St	274			
12	N	of	S line	St	7	N	of	N line	St	173	N	of	Center Pl
12	N	of	S line	St						270			

( 7110 ) Street

DATE	NAME	WATER NO	STREET NO	LOCATION	CORPORATION STOP		STOP COCK		LEAD PIPE		IRON PIPE	
					No.	Size.	No.	Size.	Size.	Feet.	Size.	Feet.
			77001									
			<del>77002</del>									
Feb	J. Schrader		77017	76a	Apple	1	1/2	1	5/8	5/8		4
June	H. K. Master	72440	<del>77005</del>	38								
Nov	A. Grant		<del>77007</del>									
Nov	H. J. Johnson	72420	77008	56								
July	C. J. Coffey	72421	77009	58								
Sept	Bertoni	72441	77015	76								
June	H. K. Master	72439	77014	78-80	middle flat							
June	H. K. Master	72424	77018	84	down 20'							
Mar	Mrs. Cleary	72443	77020	90								
Aug	E. J. Pease	72444	77022	46-50								
Aug	E. J. Pease	72444	77025	11								
Jan	M. R. R. Ritchie	72426	77026	104-8								
July	C. Agutter	72426	77029	17								
Dec	H. S. Kutter		77031	20								
June	H. K. Master		77033	21								
June	W. F. Ladd	72428	77033	130								
Dec	Chas. De R...	72449	77034	64								
June	M. Thompson	72429	77037	106								
Sept	Thos. V. Blough	72443	77038	138								
			77041									
			77043	26								
Dec	R. J. Vandermater		77045	27								
			77046	28								
May	M. Klinkofstrom		77048	29								
Oct	I. Friedlander		77051	30								
June	Geo. S. Mann	72440	77053	31								
April	H. J. Hawley		77056	32								
Nov	Wickersham		77056	33								
July	Gregory Gale		77055	35								
	James Phelan		77054	36								
	E. J. Pease		77052	37								
			77050	38								
June	J. C. H. Marsh		77047	39								
Jan	L. W. Fisher	72437	77047	171								
July	G. W. ...	72436	77047	165-7								
Sept	J. A. ...	72435	77044	159								
			77042	153								
			77040									
			77039									
			77036	140								

Retap 9/18/31

1"

25' E of 3rd S/O + Water used for 48' E of 3rd  
 S/O + Water used for 47' E of 3rd.

# Service Pipe Record.

## DIRECTION OF TAP.

14 N of S line St		543 W of Second
14 N of S line St	5 E of N line P	
14 N of S line St	8 E of N line P	
14 N of S line St	13 N of E line P	
14 N of S line St	13 E of W line lot	30 W of Central Pl
14 N of S line St	6 N of E line Lot	19 E of Bent Place
14 N of S line St	2 N of E line Lot	43 E of Bent Place
14 N of S line St		76 E of South Park
14 N of S line St	30 E of W line lot	12 W of Central Pl
14 N of S line St	2 E of W line lot	48 E of Center
20 S of N line Graman	2 E of 332 Graman	55 W of Stanford
14 N of S line St	31 N of E line lot	
14 N of S line St	30 E of N line Lot	218 N of Second
14 N of S line St	17 E of N line Lot	175 N of Second
14 N of S line St	1 N of E line Lot	125 N of Second
5 N of S line Mill Valley	14 E of W line lot	107 E of Bent Pl
14 N of S line St	2 E of N line Lot	98 E of Center
14 N of S line St	18 N of E line Lot	48 E of 3rd St
14 N of S line St		47 E of 3rd
27 W.E. line 3 <sup>rd</sup>	32 S South Park	200 N. Graman
6 N.S. Line Park Lane North	S. E. W. line lot	137 W. of 2 <sup>nd</sup>
5 N.S. line Park Lane	2 N.E. line lot	91 E of Center Pl.
5 " " St	4 E W	23 N. 3 <sup>rd</sup>
Cancelled.		
4 N.S. line St	9 E W line lot	65 N. Central Place
4 " " " " " "		165, 166, 167 N. 2 <sup>nd</sup> St
4 " " " " " "		237 E of 2 <sup>nd</sup> St
14 " " " " " "		81 " " Central Pl
15 <sup>com</sup> N.S. line So. Park		110 E. 3 <sup>rd</sup> St
5 N.S. " " " "	20 N.S. line lot	144 S. 3 <sup>rd</sup> St
4 NS		120 E Central Pl.
17 EW. L. 2 <sup>nd</sup> St.		72 - S South Park.
20 NS. " " " "	6 WE " "	116 E Roosevelt
29 NS " " " "	20 WE " "	184 W Lower Terrace
20 NS " " " "		124 E Roosevelt Way
20 NS. + 2 NS " " " "	13 WE " "	152 20 E " "
15 EW 4 " " " "		24 S - Saturn

Street

Count (Auto)

DATE	NAME	WATER No	SEWER No	LOCATION	CORPORATION STOP		STOP COCK		LEAD PIPE		IRON PIPE	
					No.	Size.	No.	Size.	Size.	Feet.	Size.	Feet.
		77035	131									
	Emanuel	77032	111									
	B. Johnson	77030	110									
	P. B. Clark	77028	115									
	H. Joest	77027										
	E. B. Curland	77023	97									
	Hannah Starbridge	77021	51									
	L. Metz	77016	56									
	H. Joest	77014	52									
	Jas. Smith	77013	41-2									
	W. McKinn	77011	58									
	K. W. Buggs	77010	59									
	Henny Joest	77006	25-7									
	Eliz. A. Grant	77004	60-1									
	C. Fuller	77003										
	H. Ruhland	77012	70									
	J. C. Phillip	77013	73-5									
	J. D. Phelan	34147	189	J. C.	3rd	1	1/2	1	3/4	5/8	8	5-77
	Phelan Estate	34148	187									
		77059	195									
	Langley + Michels	77058	26	N. Side 150 W. 2nd		1	5/8	1	3/4	1/2	7	
	S. Nakahara	72447	56									11483
	J. J. W. Leob.	72615		N. 48 N. Central Pl.								17933
	J. J. W. Leob.	72412		" " "								17933
	J. J. W. Leob.	72412		145 N. 2nd St								19040
	M. Matsuda	72413	56									20049
	Shannon Clayko	91998		Sp 69 E Central Pl								26885
	Geo Wagner	2130		S. J. 65 E 3rd St								33890
	Constantino Taggioni	6830		N. S. 145 E 3rd St								39913
	H. Larsen Co.	117403		N/2 115 E Central Pl.								55651
	Pauline Raphael	129322	#1									

Saturn Terrace

Dec 30/26	Geo. Balliet	112135		Sp 150 E - Roosevelt	3/4	service						Dec 31/26	50406
Feb 29/27	Belding + Phelps	41316		S/E. Roosevelt Way	3/4	"						Mar 27/27	51484
Apr 2/28	G. Balliet	117326		Sp 175 E	3/4	"						Apr 10/28	55598
May 16/28	"	117855		S/2 200 E	3/4	"						May 31/28	56654
June 9/28	S. Misauri	118039		255 - Saturn	3/4	"						June 20/28	56230

# Service Pipe Record.

## DIRECTION OF TAP.

17 WE line st				110N Egbert		
21	E of N line	Sh	7	N of S line	75	S of 15 <sup>th</sup> Ave
20	E of N line	Sh	26	S of N line	75	Property 13 <sup>th</sup> Ave
20	E of N line	Sh	27	S of N line	76	Property 13 <sup>th</sup> Ave
20	E of W line	"P"	24	N of S line	76	lot 11 <sup>th</sup> Ave
20	E of N line	Sh	28	S of <sup>End of Masonry</sup> N line	75	Property 13 <sup>th</sup> Ave
21	E of N line	Sh	7	N of S line	18	lot 12 <sup>th</sup> Ave
23	N of S line	"P"				

20 W.E. line 49<sup>th</sup> Ave.  
21 S. No. line 14<sup>th</sup> Ave

73 N. "P" St.  
58 W.E. line Lot

527 S of "O" St.  
133 W of "P"

22. E. W. line st.  
21 E. W. line st  
21 " " "  
21 " " "  
39 S.W. " Kirkwood  
15 N.E. " St

7 N. P. line lot  
12. P. N. line lot

73. D. of 12<sup>th</sup> Ave. S. Mission  
82<sup>nd</sup> La Salle  
84 D of 12<sup>th</sup> Ave S. Mission  
40 S. Kirkwood.  
44 "  
11 N.E. line Phelps.  
84 S La Salle

15 E W line St  
17 S W  
~~18 N E~~  
~~18 E W~~  
17 S W  
~~18 N E~~  
17 S W  
~~18 N E~~  
17 S W  
~~18 N E~~  
16 N S  
17 S W  
~~18 N E~~  
17 S W  
~~18 N E~~  
17 S W  
~~18 N E~~  
17 S W  
~~18 N E~~  
16 N S  
16 N S  
16 N S  
8 S W

~~2 N E line lot~~  
~~20 E W line lot~~  
18 "  
18 "  
3 N E line lot

4 N. Santa Rosa Ave  
156  
177 E. San Jose Ave  
244 E. San Gabriel  
222  
276 E. San Jose Ave  
297 "  
345 "  
364 "  
183 "  
177 " Albany  
57 N. Baptist Ave  
103 "  
129 "  
119 "  
144 "  
237 "  
31 "  
146 "  
145 N Mission  
198 S. San Jose  
265 " do  
329 " do  
100 N Mission

26 E.W  
20 N.E. line lot  
24 S.W.  
25 S.W.  
22 P.W.  
1 N.E.

*John or S. Street*

DATE	NAME	WATER NO.	STREET NO.	LOCATION	CORPORATION STOP		STOP COCK		LEAD PIPE		IRON PIPE	
					No.	Size	No.	Size	Size	Feet	Size	Feet
8/27/03	Jim Bell	60080	<del>20002</del> 2719	Retap 74/28								2156
July 26	D. O'Leary	70003	110	120 W 15th Ave	1	1/2						
July 1/09	D. O'Leary	70004	110	" 100 S 12th "	1	1/2						
July 1/91	J. Grech	70006	1308	" 65 S 14th "	1	1/2						
April 26	E. J. Bennett	70007	1124	110 S 30th Ave	1	1/2						Old Con Cut Off \$55.28
MAR 18 1904	Pipe as Main			Ends 24 E of 27 Ave								1" 475
Jan 21 1905	Pipe as Main			Ends 40' E of 27								
Sept 20 1905	Pipe as Main	60007		W of 100' N 14th Ave	1	5/8	1	5/8	5/8	7	2	1130 207 Sept.
Oct. 5 05	Miller Luce Inc.	70010		156 W Neptune								1 1/2 470
Nov. 28 05	Pipe as Main			Ends 185 N Williams Ave								
Sept 23 07	J. B. Camp	60002	1102	12th Ave	1	1/2	1	3/4	1/2	8	1/2	4708
May 2 1909	A. Schofer	60011	1112	W. O. 75th	3/4	1/2	1	1/2	1/2	1	8	2460
Feb. 6 1914	Lepold Lavagosa	60013		E Kirkwood	3/4	Service						15534
June 14 1915	J. Zanetti	28115		W "	3/4							18559
Feb 4/19	Mrs. Lavagosa	91556	1005	off of 60013	3/4							4630
Aug 27/19	T. H. Ott	61435	1111	off of 60013	3/4							4768
	Lo Vol 8 Page 26											
<i>Santa Rosa Ave</i>												
Feb 29 1911	Coast Imp Co.			400 S. of San Jose Ave								3/4 Service 8058
Sept 1	J. A. Davis & Son	69198	275	S. 159 E Retap 6/28/22								6137
May 13 1913	S. M. Curran	23550	246	E. San Gabriel Retap 6/20/22								4780
Oct 7 1915	Mission Terrace Co.	69200	267	W. 208 E. San Jose Ave Retap 6/28/22								6082
	do.	69201	257	" 275 Retap 6/28/22								+3883
	do.	69202	245	" 341 Retap 6/28								6134
Dec 11/17	L. Mrazonza	69203		W of 400 N Mission Retap 9/12/23								19688
Feb 26/20	H. Ashfield	89914	209	W of 45 N Capistrano Ave Retap 6/28								6133
"	do	89918	215	" 80 Retap 6/28/22								19689
"	do	89919	221	" 110 Retap 6/28/22								6137
"	do	89920	227	" 140 Retap 6/28/22								19690
"	do	89924	233	" 170 Retap 6/28/22								7983
"	do	89925	239	" 210 Retap 6/28/22								12808
Aug 20/20	Baldwin Howell	91915	301	W. Capistrano Retap 6/28/22								6126
May 21/23	Geo. L. Romani	99485		W 125 N Mission Retap Sept 11-23								26132
Dec 21/23	W. P. Hansen	3626		S 174 E. San Jose								6127
Dec 21/23	W. P. Hansen	3627		S 240 E. San Jose								26133
Dec 21/23	W. P. Hansen	3628		S 207 E. San Jose								6128
Jan 23/24	C. Ribaldi	4067		W 100 N Mission								26134

# Service Pipe Record.

## DIRECTION OF TAP.

20 <del>22</del> <del>20</del>	N of S line St	on line	189 <del>186</del> <del>185</del>	E of <del>3rd</del> R.R. Ave
23	N of S line St.	10 W of E line Lot	164	W of "M"
20 <del>22</del> <del>25</del> <del>27</del>	N of S line St		<del>211</del> <del>14</del>	W of Marshall
15 <del>25</del> <del>27</del>	N of S line St		<del>30</del>	E of Lane
21	S of S line St		19	E of Lane
25	N of D line St	On W line Lot	193	E of "J"
15 <del>25</del> <del>25</del>	N of D line St.	<del>46</del> <del>57</del> N of <del>1st</del> line St.	177	E of "L"
15 <del>25</del> <del>25</del>	N of D line St	1930 E of W line Lot	<del>258</del> <del>191</del> <del>190</del>	E of Lane
25	N of S line St	18 W of E line B	171	E of "L"
28 <del>25</del> 20	S of S line <sup>6<sup>th</sup> Ave (S)</sup>	10 E of W line St	271	E of "M"
20	N of S line St	21 E of W line lot	241	W of E line St.
24	N of S line St	106 W of E line lot	21	On E line S. W. (S)
<del>20</del> <del>27</del>	N. S. line St.	22 <del>12</del> <del>17</del> E. W. line lot	79	W of S.
20	N. S. line St.	20 W.E. line lot	191	E of "M" St
24	N. S. line St.	73 W.E. line lot	114	E. R.R. Ave.
<del>20</del> <del>27</del>	N. S. line St.	17 E. W. line lot	<del>14</del> <del>22</del>	E. R.R. Ave.
24	N. S. line St.	24 W.E. line lot	378	E. "M"
25	N. S. line St.	33 W.E. line lot	<del>on 72 line</del>	Exam 9 M. Evans
25	N. S. line St.	28 W.E. line lot	110	E. "M"
20 <del>22</del> <del>20</del>	N S line St	11 N line lot	22	E. "M"
15	N S line St	9 E. W. line Bld.	81 <del>17</del>	W. Marshall
25	N.S. line St.	28 E. W. line Lot	310	E of Woodrow Ave
26	N.S. line St.	15 E. W. line Lot	71	E of railroad Ave.
15 <del>27</del> <del>27</del>	N.S. line St.	19 W.E. line Lot	71	E. of N.
20 <del>28</del>	N.S. line St.	66 W.E. line Lot	249	W of "M"
15 <del>25</del> <del>25</del>	N. S. line St.	7 W.E. line Lot	<del>188</del> <del>189</del>	W of Jennings
15 <del>25</del> <del>27</del>	N. S. line St.	22 E. W. line Lot	51	W of Marshall
25	N. S. line St.	on N S " "	101	E of "L"
15 <del>25</del> <del>25</del>	N. S. line St.	21 N. of E line B.	283	E of Lane
20 <del>22</del> <del>22</del>	N of S line St	1 N. of E line lot	277	E of "L" St
15 <del>25</del> <del>25</del>	N. S. line St.	13 <del>20</del> E of W line lot	401	W of "L"
15 <del>25</del> <del>25</del>	N. S. line St.	68 E of W line lot	78	E of "L"
20 <del>22</del> <del>22</del>	N of S line St	20 E. W. line lot	100	E of "L"
15 <del>25</del> <del>25</del>	N. S. line St.	21 N. of E line B.	115	E. of R.R.
20 <del>22</del> <del>22</del>	N of S line St	1 N. of E line lot	47	E. of R.R.
15 <del>25</del> <del>25</del>	N. S. line St.	13 <del>20</del> E of W line lot	188	W of Jennings
20 <del>22</del> <del>22</del>	N of S line St	68 E of W line lot	232	W of Jennings
15 <del>25</del> <del>25</del>	N. S. line St.	20 E. W. line lot	21	W of Mandell
20 <del>22</del> <del>22</del>	N of S line St	20 E. W. line lot	15	W of E line St
15 <del>25</del> <del>25</del>	N. S. line St.	21 N. of E line B.	392	E of "M"
15 <del>25</del> <del>25</del>	N. S. line St.	13 <del>20</del> E of W line lot	<del>15</del> <del>15</del>	W of Jennings
15 <del>25</del> <del>25</del>	N. S. line St.	68 E of W line lot	177	E of Jennings
15 <del>25</del> <del>25</del>	N. S. line St.	20 E. W. line lot	239	E. of Keat.



# Service Pipe Record.

## DIRECTION OF TAP

14	S	of	A	line	Sh	1	N	of	E	line	Lot	63	N	of	1st
14	S	of	A	line	Sh							53	N	of	1st
x 16	S	of	A	line	Sh	4	E	of	A	line	Sh	165	N	of	1st
15	S	of	A	line	Sh	29	W	of	E	line	Lot	147	N	of	1st
15	S	of	n	line	st	35	W	of	E	line	Lot	169	N	of	1st
15	S	of	n	line	st							201	W	of	1st
15	S	of	n	line	st	34	W	of	E	line	lot	200	N	of	1st
15	S	of	A	line	Sh	4	W	of	E	line	Lot	90-11/2	N	of	1st
x #14 SN	S	of	AS	line	Sh							49	N	of	1st
16	S	of	N	line	st	57	E	W	line	Lot		116	W	of	1st
16	S	of	N	line	st							118	W	of	1st
16	S	of	N	line	st							99	W	of	1st
17	S	of	A	line	Sh	x 9	N	of	E	line	Lot	112	N	of	1st
#14 SN	S	of	AS	line	st							128	W	of	1st
17	S	of	A	line	Sh							137	N	of	1st
17	S	of	N	line	st	7	W	of	E	line	Lot	161	W	of	1st
22 16 1/2	S	of	N	line	st	18	E	of	N	line	Sh	183	W	of	1st
15	S	of	A	line	Sh	22	E	of	N	line	Sh	179	N	of	1st
19	S	of	N	line	st							281	W	of	1st
14	S	of	A	line	Sh							238	N	of	1st
14	S	of	AS	line	Sh							369	N	of	1st
17	S	of	A	line	st	8	E	W	line	of	Lot	168	W	of	1st
17	S	of	A	line	Sh	18	E	W	line	Lot		296	N	of	1st
13	S	of	A	line	Sh	x	E	W	line	lot		55	W	of	1st
14	S	of	A	line	Sh (Jesse)	43	W	of	E	line	Lot	27	N	of	1st
<del>14</del>	<del>S</del>	<del>of</del>	<del>A</del>	<del>line</del>	<del>Sh</del>	<del>13</del>	<del>E</del>	<del>W</del>	<del>line</del>	<del>Lot</del>	<del>27</del>	<del>N</del>	<del>of</del>	<del>1st</del>	
<del>14</del>	<del>S</del>	<del>of</del>	<del>A</del>	<del>line</del>	<del>Sh</del>	<del>13</del>	<del>E</del>	<del>W</del>	<del>line</del>	<del>Lot</del>	<del>27</del>	<del>N</del>	<del>of</del>	<del>1st</del>	
14	S	of	N	line	st	14	E	W	line	Lot		78	W	of	1st
14	S	of	A	line	Sh	15	E	W	line	Lot		77	W	of	1st
14	S	of	N	line	st							82 1/2	W	of	1st
16	S	of	A	line	st							56	W	of	1st
17	S	of	A	line	Sh							118	N	of	1st
17	S	of	A	line	Sh							107	N	of	1st
17	S	of	A	line	Sh							127	N	of	1st
17	S	of	A	line	Sh							151	N	of	1st
17	S	of	A	line	Sh							160	N	of	1st
17	S	of	A	line	Sh							191	N	of	1st
17	S	of	A	line	Sh							204	N	of	1st
17	S	of	A	line	Sh							211	N	of	1st
17	S	of	A	line	Sh							211	N	of	1st



# Service Pipe Record.

## DIRECTION OF TAP.

14 S of A line St		233	N	3'
17 S of A line St	1 E of E line W			
12 S of N line St	2 W of E line lat	1147	E	11'
12 S of N line St	On E line of Lat-	<del>381</del>	W	3rd
15 S of A line St		508	N	3'
14 S of A line St		437	N	3'
14 S of A line St	18 N of E line 251			
14 S of A line St	15 N of E line Lot	374	E	11'
14 S of A line St	1 E of N line W			
12 S of N line St	7 W of E line lat	374	E	4th
17 S of A line St		509	N	3'
17 S of A line St	15 N of E line 258	290	E of 4th	
17 S of A line St		533	N	3'
17 S of A line St	<del>17 E of N line lat</del>	<del>295</del>	E	11'
14 S of A line St	14 E of N line W	<del>294</del>		
14 S of A line St		361	N	3'
14 S of A line St	On W line of B	240	E	3rd of 4th
14 S of A line St		<del>197</del>		
14 S of A line St		600	N	3'
14 S of A line St		235	E	4th
17 S of A line St	6 N of E line Lot	211		4th
12 S of N line St	10 W of E line B	164	E	11'
14 S of A line St	5 E of N line B	<del>66</del>		
17 S of A line St		678	N	3'
12 S of N line St		110	E	11'
12 S of N line St		16	E	11'
12 S of N line St		63	E	11'
12 S of N line St		2	E	11'
12 S of N line St		37	N	3'
14 St of D line St	4 E of N line Lot	<del>17</del>		
14 St of D line St	2 E of N line Lot	133	N	3'
14 St of D line St	1 E of N line Lot	149	W	5th
14 St of D line St	1 E of N line Lot	173	N	5th
14 St of D line St	3 N of E line Lot	178	N	5th
14 St of D line St	On N line of Lot	194	N	5th
14 St of D line St	10 B of A line Lot	216	N	5th
14 St of D line St	9 W of E line lat	204		
14 St of D line St	2 N of E line lat	229		
14 St of D line St				
14 St of D line St	6 E of N line Lot	270	N	5th
14 St of D line St	3 E of N line Lot	238	N	5th
14 St of D line St	2 E of N line Lot	275	N	5th



# Service Pipe Record.

## DIRECTION OF TAP.

12	N	of	D	line	St	5	N	of	E	line	Lot	292	N	of	5 <sup>th</sup>
14	N	of	D	line	St	7	E	of	N	line	Lot	283	N	of	5 <sup>th</sup>
14	N	of	D	line	St	34	E	of	N	line	Lot	378	N	of	5 <sup>th</sup>
14	N	of	D	line	St	On	N	of	D	line	Lot	321	N	of	5 <sup>th</sup>
14	N	of	D	line	St	On	N	of	D	line	Lot	344	N	of	5 <sup>th</sup>
14	N	of	D	line	St	5	N	of	E	line	Lot	350	N	of	5 <sup>th</sup>
14	N	of	D	line	St	1	N	of	E	line	W	385	N	of	5 <sup>th</sup>
14	N	of	D	line	St	6	W	of	E	line	lot	393	N	of	5 <sup>th</sup>
14	N	of	D	line	St	23	E	of	N	line	Lot	253	E	of	6 <sup>th</sup>
14	N	of	D	line	St	On	N	of	D	line	Lot	228	E	of	6 <sup>th</sup>
14	N	of	D	line	St	7	E	of	N	line	Lot	185	E	of	6 <sup>th</sup>
14	N	of	D	line	St	On	W	of	D	line	of lot	175	E	of	6 <sup>th</sup>
14	N	of	D	line	St	8	E	of	N	line	Lot	158	E	of	6 <sup>th</sup>
14	N	of	D	line	St	7	N	of	E	line	W	147	E	of	6 <sup>th</sup>
14	N	of	D	line	St	22	N	of	E	line	W	128	E	of	6 <sup>th</sup>
14	N	of	D	line	St	7	E	of	N	line	W	110	E	of	6 <sup>th</sup>
14	N	of	D	line	St	10	E	of	N	line	Lot	88	E	of	6 <sup>th</sup>
14	N	of	D	line	St	12	E	of	N	line	Lot	119	N	of	6 <sup>th</sup>
12	S	of	N	line	St	11	E	of	N	line	Lot	89	N	of	6 <sup>th</sup>
12	S	of	N	line	St	22	N	of	E	line	Lot	78	N	of	6 <sup>th</sup>
12	S	of	N	line	St	3	N	of	E	line	Lot	913	N	of	6 <sup>th</sup>
12	S	of	N	line	St	11	E	of	N	line	W	137	N	of	6 <sup>th</sup>
12	S	of	N	line	St	7	N	of	E	line	Lot	183	N	of	6 <sup>th</sup>
12	S	of	N	line	St	12	N	of	E	line	Lot	128	N	of	6 <sup>th</sup>
12	S	of	N	line	St	3	E	of	N	line	Lot	221	N	of	6 <sup>th</sup>
12	S	of	N	line	St	25	N	of	E	line	Lot	223	N	of	6 <sup>th</sup>
12	S	of	N	line	St	30	N	of	E	line	Lot	245	N	of	6 <sup>th</sup>
11	S	of	N	line	St	5	E	of	N	line	Lot	263	N	of	6 <sup>th</sup>
12	S	of	N	line	St	3	N	of	E	line	Lot	255	N	of	6 <sup>th</sup>
12	S	of	N	line	St	11	N	of	E	line	Lot	287	N	of	6 <sup>th</sup>
12	S	of	N	line	St	10	N	of	E	line	Lot	285	N	of	6 <sup>th</sup>
12	S	of	N	line	St	11	N	of	E	line	Lot	309	N	of	6 <sup>th</sup>
11	S	of	N	line	St	7	N	of	E	line	Lot	308	N	of	6 <sup>th</sup>
10	S	of	N	line	St	1	E	of	N	line	Lot	3423	N	of	6 <sup>th</sup>
12	S	of	N	line	St	1	N	of	E	line	W	361	N	of	6 <sup>th</sup>
11	S	of	N	line	St	4	E	of	N	line	Lot	374	N	of	6 <sup>th</sup>
12	S	of	N	line	St	11	E	of	N	line	Lot	390	N	of	6 <sup>th</sup>
12	S	of	N	line	St	11	E	of	N	line	Lot	417	N	of	6 <sup>th</sup>
12	S	of	N	line	St	On	N	of	D	line	Lot	426	N	of	6 <sup>th</sup>
12	S	of	N	line	St	1	N	of	E	line	Lot	378	E	of	7 <sup>th</sup>

# Stevenson

# Street

DATE.	NAME.	WATER NO.	STREET NO.	LOCATION.	CORPORATION STOP.		STOP COCK.		LEAD PIPE.		IRON PIPE.	
					No.	Size.	No.	Size.	Size.	Feet.	Size.	Feet.
July 1 <sup>st</sup> 1890	Mrs. E. Mahoney	<del>77757</del>	425									
Dec 9 <sup>th</sup> 1893	Wend. Gomer	<del>77758</del>	424									
Sept 22 <sup>nd</sup> 1893	H. Wynne	<del>77759</del>	427									
May 7 <sup>th</sup> 1866	Thos. Burke	<del>77760</del>	429									
Sept 9 <sup>th</sup> 1895	A. Lynch	<del>77761</del>	431									
Dec 2 <sup>nd</sup> 1868	E. Kelly	<del>77762</del>	433									
Sept 25 <sup>th</sup> 1896	Cornelius Kelly	<del>77763</del>	435									
	J. Harrington	<del>77764</del>	435									
Oct 4 <sup>th</sup> 1886	R. Herring	<del>77765</del>	459	S.O. 7 <sup>th</sup> 401 at main								
Aug 6 <sup>th</sup> 1892	P. Merrill	<del>77765</del>	455	for new service see in back								
May 19 <sup>th</sup> 1894	Martha Bush	<del>77766</del>	456									
Aug 23 <sup>rd</sup> 1866	Daniel Mullen	<del>77767</del>	454-9									
Oct 1 <sup>st</sup> 1867	J. B. Adams	<del>77768</del>	461									
Oct 1 <sup>st</sup> 1867	D. H. Toring	<del>77769</del>	463									
Nov 1 <sup>st</sup> 1867	W. W. Golley	<del>77770</del>	465									
July 3 <sup>rd</sup> 1867	Alex. Talbot	<del>77771</del>	467-9									
Mch 6 <sup>th</sup> 1867	W. Schmearte	<del>77772</del>	502-6									
Sept 13 <sup>th</sup> 1869	Ph. Schreider	<del>77772</del>	501-7	Amulled for #4185								
Sept 7 <sup>th</sup> 1890	Mrs. Monly	<del>77772</del>	570									
June 24 <sup>th</sup> 1894	Jno. Mc Dougal	<del>77773</del>	579	Mr. 6 <sup>th</sup>	1	1/2	1	5/8	5/8			2
April 20 <sup>th</sup> 1890	J. B. Hodgdon	<del>77773</del>	578		1	1/2						
July 18 <sup>th</sup> 1868	Jas. Barrett	<del>77774</del>	575-17		1	1/2	1	1/2	1/2			2
May 12 <sup>th</sup> 1866	E. Rosenberg	<del>77775</del>	578		1	1/2						
Feb 28 <sup>th</sup> 1890	W. Keenan	<del>77776</del>	579 1/2		1	1/2	1	1/2	1/2			2
Aug 24 <sup>th</sup> 1866	Mrs. M. Samitros	<del>77777</del>	520		1	1/2						
June 1 <sup>st</sup> 1869	W. Steinerke	<del>77778</del>	521-3		1	1/2	1	1/2	1/2			2
Aug 5 <sup>th</sup> 1891	Jno. Masterson	<del>77779</del>	522		1	1/2						
Mch 6 <sup>th</sup> 1896	W. Mc Menomey	<del>77780</del>	524		1	1/2						
Aug 31 <sup>st</sup> 1869	Jas. Deulling	<del>77781</del>	525		1	1/2	1	1/2	1/2			1
Oct 16 <sup>th</sup> 1866	W. A. Grover	<del>77782</del>	526-8		1	1/2						
Feb 8 <sup>th</sup> 1890	Annie Duffey	<del>77783</del>	529		1	1/2						
Sept 28 <sup>th</sup> 1867	W. A. Grover	<del>77784</del>	530-7		1	1/2	1	5/8	5/8			6
July 12 <sup>th</sup> 1893	French	<del>77785</del>	535		1	1/2						
Nov 20 <sup>th</sup> 1866	Alex. Moloney	<del>77786</del>	535 1/2									
Jan 10 <sup>th</sup> 1868	J. Dwyer	<del>77787</del>	537 1/2									
Feb 19 <sup>th</sup> 1891	Mish. Brook Depository	<del>77788</del>	536									
Oct 20 <sup>th</sup> 1868	J. H. Kelly	<del>77789</del>	537-9		1	1/2	1	1/2	1/2			1
June 11 <sup>th</sup> 1866	B. F. Ames	<del>77790</del>	541		1	1/2						
	P. O'neegan	<del>77791</del>	543		1	1/2						
June 2 <sup>nd</sup> 1890	E. J. Gander	<del>77792</del>	551-61		1	1/2						

May 21<sup>st</sup> 1899 Replaced

# Service Pipe Record.

## DIRECTION OF TAP.

12	S	of	A	line	St	8	E	of	N	line	Lot	348								
12	S	of	A	line	St							326								
13	S	of	A	line	St	On	E	line	of	Lot		320								
13	S	of	A	line	St							306								
17	S	of	A	line	St	10	E	of	N	line	Lot	284								
17	S	of	A	line	St	On	E	line	of	Lot		374								
17	S	of	A	line	St	8	E	of	N	line	Lot	360								
17	S	of	A	line	St	8	E	of	N	line	Lot	233								
17	S	of	A	line	St	9	E	of	N	line	Lot	236								
17	S	of	A	line	St	9	E	of	N	line	Lot	210								
17	S	of	A	line	St	13	E	of	N	line	W	215								
17	S	of	A	line	St	2	E	of	N	line	Lot	178								
17	S	of	A	line	St	5	E	of	N	line	Lot	181								
17	S	of	A	line	St	9	E	of	N	line	Lot	159								
17	S	of	A	line	St	9	E	of	N	line	W	141								
17	S	of	A	line	St	18	E	of	N	line	Lot	169								
17	S	of	A	line	St	5	E	of	N	line	Lot	130								
17	S	of	A	line	St	11	E	of	N	line	Lot	111								
17	S	of	A	line	St	On	N	line	of	Lot		173								
12	S	of	N	line	St	11	N	of	E	line	Lot	111								
12	S	of	N	line	St	30	N	of	E	line	Property	95								
12	S	of	A	line	St	36	E	of	N	line	Property	21								
12	S	of	N	line	St	18	E	of	N	line	Lot	63								
12	S	of	N	line	St	2	E	of	N	line	Lot	116								
17	S	of	A	line	St							105								
17	S	of	A	line	St	10	N	of	E	line	W	113								
17	S	of	A	line	St	3	N	of	E	line	Lot	113								
17	S	of	A	line	St	On	N	line	of	Lot		130								
17	S	of	A	line	St	14	E	of	N	line	Lot	161								
17	S	of	A	line	St	7	N	of	E	line	W	163								
17	S	of	A	line	St	1	E	of	N	line	W	173								
17	S	of	A	line	St	11	E	of	N	line	W	191								
17	S	of	A	line	St	21	E	of	N	line	Lot	206								
17	S	of	A	line	St							225								
17	S	of	A	line	St							224								
12	S	of	N	line	St	8	N	of	E	line	Lot	232								
12	S	of	N	line	St	30	N	of	E	line	Property	258								
17	S	of	A	line	St	11	N	of	E	line	Lot	295								
17	S	of	A	line	St	19	N	of	E	line	Lot	246								
17	S	of	A	line	St							327								
17	S	of	A	line	St							333								



# Service Pipe Record.

DIRECTION OF TAP.

11	S	of	N	line	St	On E line of W	336	N	of	St	get
11	S	of	N	line	St	On E line of W	341	N	of	St	get
11	S	of	N	line	St	14 W of E line Lot	367	N	of	St	get
11	S	of	N	line	St	68 E of N line Lot	399	N	of	St	get
11	S	of	N	line	St	7 E of N line Lot	437	N	of	St	get
11	S	of	N	line	St	4 E of N line Lot	<del>462</del>	N	of	St	get
14	S	of	N	line	St	6 W of E line Lot	<del>429</del>	N	of	St	get
11	S	of	N	line	St	11 W of E line Lot	508	N	of	St	get
11	S	of	N	line	St	36 W of E line Lot	266	N	of	St	get
11	S	of	N	line	St	13 E of N line Lot	239	N	of	St	get
10	S	of	N	line	St	6 W of E line Lot	270	E	of	St	get
9	E	of	W	line	Larkin		257	N	of	St	get
10	S	of	N	line	St		201	N	of	St	get
10	S	of	N	line	St		193	N	of	St	get
10	S	of	N	line	St		221	N	of	St	get
9	E	of	W	line	Larkin		259	N	of	St	get
10	S	of	N	line	St	12 E of N line Lot	163	N	of	St	get
11	S	of	N	line	St	25 W of E line Lot	111	N	of	St	get
10	S	of	N	line	St		98	N	of	St	get
27	N	of	E	line	St		51	N	of	St	get
11	S	of	N	line	St	10 W of E line Lot	86	N	of	St	get
13	S	of	N	line	Collins		189	N	of	St	get
11	S	of	N	line	Collins		133	N	of	St	get
11	S	of	N	line	Collins		97	N	of	St	get
11	S	of	N	line	Collins		143	N	of	St	get
11	S	of	N	line	Collins		124	N	of	St	get
11	S	of	N	line	Collins		120	N	of	St	get
10	E	of	W	line	St	25 S of N line Lot	111	N	of	St	get
11	E	of	W	line	St	24 S of N line Lot	109	N	of	St	get
11	E	of	W	line	St		147	N	of	St	get
11	E	of	W	line	St	25 W of E line Lot	160	N	of	St	get
11	E	of	W	line	St	21 S of N line Lot	180	N	of	St	get
11	E	of	W	line	St	6 W of E line Lot	206	N	of	St	get
11	E	of	W	line	St	8 W of E line Lot	229	N	of	St	get
11	E	of	W	line	St	7 S of N line Lot	192	N	of	St	get
11	E	of	W	line	St	30 W of E line Lot	241	N	of	St	get
11	E	of	W	line	St	12 W of E line Lot	211	N	of	St	get
11	E	of	W	line	St	10 W of E line Lot	221	N	of	St	get
11	E	of	W	line	St	16 W of E line Lot	208	N	of	St	get
11	E	of	W	line	St	11 S of S line Lot	191	N	of	St	get

# Stevenson Street

DATE.	NAME.	WATER NO.	STREET NO.	LOCATION.	CORPORATION STOP.		STOP COCK.		LEAD PIPE.		IRON PIPE.	
					No.	Size.	No.	Size.	Size.	Feet.	Size.	Feet.
May 68	Mr Rollins	77823	636									
May 68	S R. Prueset	77824	637									
May 69	Mich Fallon	77825	639									
July 69	P. Bonnelly	77826	640-6									
April 60	Mr McBrookel	77827	643		1	1/2	1	1/2	1/2	20		
July 74	Ed Duane	77828	645									
July 74	Ed Duane	77829	645									
Jan 72	Mr Cannon	77830	647	Relay Sett 18/20	3/4	Service						7993
Dec 69	Hanson	77831	649									
Apr 87	J.A. Donohue	77830	652		1	1/2	1	5/8	5/8	5	3/4	3
June 79	Ch Maher	77833	722									
Jan 90	P. Hughes	77835	777									
Aug 69	Duffy	77837	781									
April 86	Jas Habber	77834	777									
April 86	Jas Habber	77836	772-6									
Aug 78	Geo R. Munro	77838	778-52									
Aug 70	H. Frolicet	77839	781									
June 73	Robt Kirk	77840	783									
June 78	Jas Scobie	77841	784									
Nov 78	Alex. Talbot	77844	785-95									
April 75	J. M. Loomer	77843	797									
April 76	Jno. Donohue	77845	794	Franklin & Market	1	1/2	1	3/4	3/4	7		Old Tap plugged
July 89	Dani Lynch	77846	1100	Ed 125 S. Colton	1	1/2	1	1/2	1/2	7		Old Tap plugged
Jan 89	Emanuel Church	77847	1105	Ed 125 S. Colton	1	1/2	1	1/2	1/2	7		Old Tap plugged
June 77	S. Frahy	77849	1209	Ed 52 N. Brady	3/4	Service						
Aug 86	Mrs Corbett	73180	1209	Ed 50 N. Corbett								
Sept 79	James Crady	77850	1211	" 75 " do								
Mich 82	A. Stewart	77851	1211	" 100 " do								
May 88	Hunkel	77852	1108-17									
July 86	Mrs O'Brien	77852	1307-21									
July 89	Mrs. H. O'Brien	77871	1114-19									
May 88	Hunkel	77853	1120-30									
April 88	Geo. W. Hunkel	77854	1331-30									
April 88	Geo. W. Hunkel	77856	1335-7									
Sept 81	Ed. Sabichard	77857	1339									
Nov 89	Mrs. M. M. M.	77858	1332-6									
Nov 88	Ed. Sabichard	77858	1345-20									
April 88	Geo. W. Hunkel	77859	1353-7									
Nov 88	J. W. Tanner	77867	1363									
May 89	Margt Sullivan	77860	1365									
July 88	Ed. Sabichard	77860	1365									

JUN 6 1905

Relay Sett 18/20

OB { 73 1/2 line 3/4 }  
 85 1/2 " 5/8 " 3/4 }  
 87 1/2 " 3/4 " 3/4 }

Franklin & Market  
 Ed 125 S. Colton

Ed 125 S. Colton  
 Ed 52 N. Brady

Ed 50 N. Corbett  
 " 75 " do

" 100 " do

Old Tap plugged

Old Tap plugged

# Service Pipe Record.

DIRECTION OF TAP.

No.	Dir.	Line	St.	No.	Dir.	Line	St.
11	E	W	St.	29	N	S	Ridley
11	E	W	St.	11	N	S	Ridley
11	E	W	St.	3	N	S	Ridley
12	S	W	St.	21	E	W	St.
17	S	W	St.	13	S	W	St.
17	S	W	St.	3	S	W	St.
17	S	W	St.	12	S	W	St.
12	S	W	St.	13	S	W	St.
17	S	W	St.	11	S	W	St.
17	S	W	St.	11	S	W	St.
12	E	W	St.	5	S	W	St.
17	E	W	St.	19	S	W	St.
17	E	W	St.	7	S	W	St.
12	E	W	St.	9	S	W	St.
12	E	W	St.	6	N	S	St.
12	E	W	St.	4	N	S	St.
12	E	W	St.	1	S	W	St.
17	E	W	St.	7	S	W	St.
12	E	W	St.	2	S	W	St.
17	E	W	St.	15	S	W	St.
17	E	W	St.	12	S	W	St.
12	E	W	St.	12	N	S	St.
12	E	W	St.	3	N	S	St.
17	E	W	St.	5	S	W	St.
17	E	W	St.	3	S	W	St.
12	E	W	St.	13	S	W	St.
17	E	W	St.	24	S	W	St.
17	E	W	St.	1	S	W	St.
17	E	W	St.	1	S	W	St.
17	E	W	St.	15	S	W	St.
17	E	W	St.	1	S	W	St.
12	E	W	St.	7	S	W	St.
12	E	W	St.	10	N	S	St.
17	E	W	St.	7	S	W	St.
17	E	W	St.	1	S	W	St.
17	E	W	St.	1	S	W	St.
12	E	W	St.	2	N	S	St.
17	E	W	St.	3	N	S	St.



# Service Pipe Record.

DIRECTION OF TAP.

12	E	of	W	line	St	11	N	of	S	line	lot	62	N	of	19 <sup>th</sup>
13	E	of	W	line	St.	2	N	of	S	line	lot	109	S	of	19 <sup>th</sup>
13	E	of	W	line	St.	8	S	of	N	line	lot	94	S	of	19 <sup>th</sup>
13	E	of	W	line	St	4	S	of	N	line	lot	114	S	of	19 <sup>th</sup>
13	E	of	W	line	St	8	N	of	S	line	lot	147	S	of	19 <sup>th</sup>
13	E	of	W	line	St.	12	N	of	S	line	lot	197	S	of	19 <sup>th</sup>
13	E	of	W	line	St.	12	S	of	N	line	lot	223	S	of	19 <sup>th</sup>
13	E	of	W	line	St	4	N	of	S	line	lot	230	S	of	19 <sup>th</sup>
13	E	of	W	line	St.	13	S	of	N	line	lot	249	S	of	19 <sup>th</sup>
13	E	of	W	line	St	8	S	of	N	line	lot	254	S	of	19 <sup>th</sup>
13	E	of	W	line	St.	7	S	of	N	line	lot	255	N	of	20 <sup>th</sup>
13	E	of	W	line	St.	9	S	of	N	line	lot	252	N	of	20 <sup>th</sup>
13	E	of	W	line	St.	7	N	of	S	line	lot	217	N	of	20 <sup>th</sup>
13	E	of	W	line	St.	6	S	of	N	line	lot	230	N	of	20 <sup>th</sup>
13	E	of	W	line	St	1	S	of	N	line	lot	210	N	of	20 <sup>th</sup>
13	E	of	W	line	St	9	N	of	S	line	lot	194	N	of	20 <sup>th</sup>
13	E	of	W	line	St	4	S	of	N	line	lot	176	N	of	20 <sup>th</sup>
13	E	of	W	line	St	6	S	of	N	line	lot	179	N	of	20 <sup>th</sup>
13	E	of	W	line	St	11	N	of	S	line	lot	146	N	of	20 <sup>th</sup>
13	E	of	W	line	St	6	N	of	S	line	lot	111	N	of	20 <sup>th</sup>
13	E	of	W	line	St	9	N	of	S	line	lot	120	N	of	20 <sup>th</sup>
13	E	of	W	line	St	7	S	of	N	line	lot	121	N	of	20 <sup>th</sup>
13	E	of	W	line	St.	6	S	of	N	line	lot	101	N	of	20 <sup>th</sup>
13	E	of	W	line	St.	10	S	of	N	line	lot	100	N	of	20 <sup>th</sup>
13	E	of	W	line	St	3	S	of	N	line	lot	82	N	of	20 <sup>th</sup>
13	E	of	W	line	St						97	S	of	20 <sup>th</sup>	
13	E	of	W	line	St						117	S	of	20 <sup>th</sup>	
13	E	of	W	line	St						76	S	of	20 <sup>th</sup>	
13	E	of	W	line	St	7	S	of	N	line	lot	138	S	of	20 <sup>th</sup>
12	E	of	W	line	St	6	S	of	N	line	lot	113	S	of	20 <sup>th</sup>
12	E	of	W	line	St	8	N	of	S	line	lot	161	S	of	20 <sup>th</sup>
12	E	of	W	line	St	8	S	of	N	line	lot	164	S	of	20 <sup>th</sup>
12	E	of	W	line	St	10	N	of	S	line	lot	183	S	of	20 <sup>th</sup>
12	E	of	W	line	St	7	S	of	N	line	lot	183	S	of	20 <sup>th</sup>
12	E	of	W	line	St	9	N	of	S	line	lot	186	S	of	20 <sup>th</sup>
12	E	of	W	line	St	7	S	of	N	line	lot	204	S	of	20 <sup>th</sup>
12	E	of	W	line	St	8	S	of	N	line	lot	226	S	of	20 <sup>th</sup>
13	E	of	W	line	St	7	S	of	N	line	lot	220	S	of	20 <sup>th</sup>
12	E	of	W	line	St	7	S	of	N	line	lot	247	S	of	20 <sup>th</sup>
13	E	of	W	line	St	6	S	of	N	line	lot	276	S	of	21 <sup>st</sup>
13	E	of	W	line	St	6	S	of	N	line	lot	255	N	of	21 <sup>st</sup>
13	E	of	W	line	St	7	S	of	N	line	lot	240	S	of	21 <sup>st</sup>

✓ *Wilmington Family - Stearns*

Street

DATE.	NAME	WATER NO.	STREET NO.	LOCATION.	CORPORATION STOP.		STOP COCK.		LEAD PIPE.		IRON PIPE.	
					No.	Size.	No.	Size.	Size.	Feet.	Size.	Feet.
May 10/11	J. H. Rosewald	50869	37149	1734-6								
Nov 25/11	A. Cass - 48713	<del>50870</del>	<del>217-19</del>	<del>1734-6</del>								
Oct 1/11	L. E. Bugger 48714	<del>50871</del>	<del>214-16</del>	<del>1734-6</del>								
Feb 10/11	F. Piquet 48714	<del>50874</del>	<del>241-5</del>	<del>1734-6</del>								
June 10/11	T. Merin 48777	<del>50877</del>	<del>233-5</del>	<del>1734-6</del>								
July 21/11	Thos. Kethin 48717	<del>50878</del>	<del>237-2</del>	<del>1734-6</del>								
Aug 25/11	Mrs. S. B. Cox 48718	<del>50879</del>	<del>243-5</del>	<del>1734-6</del>								
June 20/11	A. E. Linforth 48719	<del>50880</del>	<del>244</del>	<del>1734-6</del>								
April 10/11	P. Kane 48720	<del>50881</del>	<del>249-51</del>	<del>1734-6</del>								
May 10/11	E. Mann 48721	<del>50882</del>	<del>248</del>	<del>1734-6</del>								
Dec 21/11	H. Stewart 48722	<del>50883</del>	<del>253-5</del>	<del>1734-6</del>								
June 21/11	Dan. Faus 48723	<del>50884</del>	<del>252-4</del>	<del>1734-6</del>								
April 9/11	Conlin 48724	<del>50885</del>	<del>257-9</del>	<del>1734-6</del>								
May 8/11	A. & C. Gage 48725	<del>50886</del>	<del>256-8</del>	<del>1734-6</del>								
Jan 6/11	Jas Flood 48726	<del>50887</del>	<del>261-3</del>	<del>1734-6</del>								
May 10/11	D. Mc Cluskey 48727	<del>50888</del>	<del>262-4</del>	<del>1734-6</del>								
Aug 28/11	Rabit Dornbluth 48727	<del>50889</del>	<del>265-7</del>	<del>1734-6</del>								
Feb 24/11	D. Mc Cluskey 48764	<del>50890</del>	<del>266-8</del>	<del>1734-6</del>								
Oct 1/11	Chas. & Smith 48728	<del>50891</del>	<del>271-5</del>	<del>1734-6</del>								
July 10/11	Key Berensen 48729	<del>50892</del>	<del>272-4</del>	<del>1734-6</del>								
May 21/11	Thos Hearne 48730	<del>50893</del>	<del>275-7</del>	<del>1734-6</del>								
May 10/11	Sydney Moore 48770	<del>50894</del>	<del>281</del>	<del>1734-6</del>								
Dec 10/11	D. Finnigan 48732	<del>50896</del>	<del>281</del>	<del>1734-6</del>								
Nov 21/11	Barth. Tughe 48731	<del>50897</del>	<del>275-10</del>	<del>1734-6</del>								
June 10/11	Jas Ballap 48734	<del>50898</del>	<del>317-19</del>	<del>1734-6</del>								
Aug 16/11	D. S. Walden 48735	<del>50899</del>	<del>320</del>	<del>1734-6</del>								
Mar 1/11	A. Salomon 48735	<del>50900</del>	<del>326-8</del>	<del>1734-6</del>								
Mar 1/11	L. Mc Dennis 48735	<del>50901</del>	<del>325</del>	<del>1734-6</del>								
Mar 20/11	Rud. Adamson 48737	<del>50902</del>	<del>320</del>	<del>1734-6</del>								
Mar 1/11	Wm. Hughes 48739	<del>50903</del>	<del>329</del>	<del>1734-6</del>								
Apr 24/11	Kate Shirlaw 48738	<del>50904</del>	<del>334</del>	<del>1734-6</del>								
Mar 1/11	J. F. Reilly 48741	<del>50905</del>	<del>333</del>	<del>1734-6</del>								
Mar 1/11	J. Hesketh 48740	<del>50906</del>	<del>338</del>	<del>1734-6</del>								
Mar 1/11	Mrs. E. Mitchell 48743	<del>50907</del>	<del>342</del>	<del>1734-6</del>								
Mar 1/11	Rudolph Schmidt 48744	<del>50908</del>	<del>343</del>	<del>1734-6</del>								
Sept 26/11	H. L. Kalford 48745	<del>50909</del>	<del>346-8</del>	<del>1734-6</del>								
Mar 1/11	C. ... 48746	<del>50910</del>	<del>347</del>	<del>1734-6</del>								
Apr 1/11	Key Helgath 48747	<del>50911</del>	<del>350</del>	<del>1734-6</del>								
Mar 1/11	Marshall ... 48748	<del>50912</del>	<del>351</del>	<del>1734-6</del>								
Mar 1/11	Key Helgath 48749	<del>50913</del>	<del>351</del>	<del>1734-6</del>								

1 5/8 1 5/8 5/8 5

Retaps 3/23/29 3/4 service

Retap 10/9/28 3/4 service

R 8692

# Service Pipe Record.

2216

## DIRECTION OF TAP.

13	W line	Sh	7	S of N line	Lot	231		31 <sup>st</sup>
13	W line	Sh	8	S of N line	Lot	232		31 <sup>st</sup>
13	W line	Sh	6	S of N line	Lot	210		21 <sup>st</sup>
13	W line	Sh	6	S of N line	Lot	188		21 <sup>st</sup>
13	W line	Sh	20	S of N line	Lot	194		31 <sup>st</sup>
13	W line	Sh	7	S of N line	Lot	165		21 <sup>st</sup>
13	W line	Sh	6	S of N line	Lot	167		21 <sup>st</sup>
13	W line	Sh	8	S of N line	Lot	172		21 <sup>st</sup>
13	W line	Sh	7	S of N line	Lot	145		21 <sup>st</sup>
13	W line	Sh	6	S of N line	Lot	131		21 <sup>st</sup>
13	W line	Sh	7	S of N line	Lot	130		21 <sup>st</sup>
13	W line	Sh	8	S of N line	Lot	99		21 <sup>st</sup>
13	W line	Sh				90		21 <sup>st</sup>
15	S of N line	Sh	4	E of N line	Lot	203		1 <sup>st</sup>
9	S of N line	St				46		1 <sup>st</sup>
14	S of N line	St	45	W-E line	lot	133		3 <sup>rd</sup>
14	S of N line	St	55	E of N line	lot	178		10 <sup>th</sup>
11	S of N line	Sh	5	W of E line	Lot	137		1 <sup>st</sup>
16	S of N line	Sh	4	W of E line	Lot	107		1 <sup>st</sup>
12	E of N line	Sh	21	W of S line	Lot	188		14 <sup>th</sup>
12	E of N line	Sh				173		14 <sup>th</sup>
12	E of N line	Sh				204		14 <sup>th</sup>
12	E of N line	Sh	12	D of N line	Lot	148		14 <sup>th</sup>
11	E of N line	Sh				152		14 <sup>th</sup>
15	D of N line	Sh	43	E of N line	Lot	287		14 <sup>th</sup>
12	E of N line	Sh	33	N of D line	Lot	52		14 <sup>th</sup>
11	S of N line	Sh	10	E of N line	Lot	136		9 <sup>th</sup>
11	E of N line	Sh				108		13 <sup>th</sup>
16	D of N line	Sh				167		3 <sup>rd</sup>
12	E of N line	Sh	15	D of N line	Lot	126		14 <sup>th</sup>
16	D of N line	Sh	59	E of N line	Lot	241		14 <sup>th</sup>
13	D of N line	Sh	5	W of E line	Lot	93		13 <sup>th</sup>
11	D of N line	Sh	3	W of E line	Lot	95		13 <sup>th</sup>
13	E of N line	Sh	11	D of N line	Lot	119		14 <sup>th</sup>
11	E of N line	Sh	11	D of N line	Lot	124		13 <sup>th</sup>
12	N of S line	St	25	E of W line	Lot	26		Brady
11	S of N line	St	23	W of E line	Lot	194		4 <sup>th</sup>
17	E of N line	Sh	7	N of D line	Lot	210		20 <sup>th</sup>
10	E of N line	Sh	15	N of D line	Lot	119		13 <sup>th</sup>



# Service Pipe Record.

2217

## DIRECTION OF TAP.

14 N of S line St	30 N of E line Lot	383	S of 6 <sup>th</sup>
13 E of N line St	13 N of S line Lot	123	S of Clinton Court
11 S of N line Stevenson	46 E of W line lot	50	N of 2 <sup>nd</sup>
11 S of N line St	10 E of W line lot	190	N of 6 <sup>th</sup>
11 S of N line St	11 E of W line lot	184	N of 6 <sup>th</sup>
13 N of S line St	47 W of E line lot	295	E of 2 <sup>nd</sup>
-13 E of W line St	20 S of N line lot	190	N of 14 <sup>th</sup>
11 S of N line St	4 E of W line lot	374	W of 6 <sup>th</sup>
11 S of N line St	3 E of W line lot	375	W of 6 <sup>th</sup>
-13 E of W line St	19 S of N line lot	127	N of 14 <sup>th</sup>
-13 E of W line St	16 S of N line lot	222	N of 14 <sup>th</sup>
11 1/2 N of S line St	3 1/2 N of E line lot	235 1/2	E of 6 <sup>th</sup>
11 S of N line St		268	E of 9 <sup>th</sup>
10 S of N line St	30 E of W line lot	44	N of 6 <sup>th</sup>
12 E of W line Annie	47 N of Stevenson	112	S of Market
11 S of N line St	5 E of W line lot	293	W of 3 <sup>rd</sup>
22 W.E. line 10 <sup>th</sup>	31 N.S. line lot	333	S. Stevenson
11 S. N. line St	1 W.E. line lot	219	W. 3 <sup>rd</sup>
11 S. N. line St	10 W.E. line lot	343	E. 7 <sup>th</sup>
13 E. W. line St	10 N.S. line lot	40	N. Clinton Park
21 W.E. line 3 <sup>rd</sup> St	14 N.S. line Stevenson	27	S. N. line Stevenson
10 S. N. line St	100 E. W. line lot	44	W. of Annie
14 E. W. line St	31 N.S. line lot	102	S. of Clinton Park
13 E. W. line St	15 S. N. line lot	130	N. of 14 <sup>th</sup> St.
13 E. W. line St	<del>18 N.S. line lot</del>	59	S. of Clinton Court
13 S. N. line St	43 W. E. line lot	76	E. of 3 <sup>rd</sup>
16 S. N. line St	58 E. W. line lot	45	W. of Ecker
73 N.S. line St	4 E. W. line lot	293	W. of 5 <sup>th</sup>
11 E. W. line St	17 S. N. line lot	256	S. of Harrison
11 E. W. line St	17 N. S. line lot	282	S. of Harrison
11 S. N. line St	3 E. W. line lot	376	W. of 6 <sup>th</sup> St.
11 S. N. line St	6 W. of end of Street	270	E. of 9 <sup>th</sup> St.
11 S. N. line St	29 E. W. line lot	45	W. of 6 <sup>th</sup>
11 S. N. line St	10 E. W. line lot	115	E. of 4 <sup>th</sup>
14 E. W. line St	42 S. N. line lot	29	N. of 14 <sup>th</sup> St.
11	13 N. S.	237	S. 13 <sup>th</sup> St.
11 S. of N. line of St.	5 E. of W. line of lot	293	W. of 3 <sup>rd</sup>
12 " " " " " "	27 S. of E. line of St.	5	E. of 6 <sup>th</sup>
12 " " " " " "	26 " " " " " "	74	" " " "
12 " " " " " "	25 " " " " " "	72	" " " "

Even Son

Street

DATE.	NAME.	WATER No.	STREET No.	LOCATION.	CORPORATION STOP.		STOP COCK.		LEAD PIPE.		IRON PIPE.	
					No.	Size.	No.	Size.	Size.	Feet.	Size.	Feet.
Sept 31 '99	Daidy...	77763			1	3/4	1	3/4	3/4	8		
Nov 16 '99	J. Gustavson	28610	439	NOV 23 1903 S.E. Clinton Park	1	1/2	1	3/4	3/4	21		8 1/2
Dec 8 '99	J. Margantson	20597		J. W. 2nd	1	3/4			1"	4	1 1/2	13
May 9 '90	Mc Loughlin Est	52874		T. J. 172 N of 6th	1	5/8 x 3/4	1	1 + 3/4	3/4	3	1"	2 1/2
May 11 '90	Mc Loughlin Est	52224		T. J. 172 N of 6th	1	5/8 x 3/4	1	1 + 3/4	3/4	3	1"	2 1/2
May 29 '90	Estate J Belden	27872	69		1	1/2	1	3/4	5/8	7		8 49
Oct 27 '90	W. M. Margan	73197	1453	NOV 23 1903 C.S. 170 N of 14th	1	5/8	1	3/4	5/8	21		9 86
Nov 22 '90	Methodist Book Concern	77875	536		1	1/2 x 5/8	1	3/4	5/8	4	3/4	2
Nov 22 '90	Methodist Book Concern	52393	536	swable #1039 Market St.	1	1/2 x 5/8	1	3/4	5/8	4	3/4	2
Jan 17 '01	Mr E Greaney	73199	1465	NOV 23 1903 C.S. N of 14th	1	1/2	1	1/2	1/2	20		7 95
May 6 '01	W. M. Margan	77878		NOV 23 1903 C.S. 204 N of 14th	1	1/2 x 5/8	1	5/8 x 3/4	5/8	19		9 40
May 16 '01	J. Bremer Ho.	73167	453				1	1/2				
Dec 30 '01	Chatam & Silette	77877	721									
Sept 28 '01	C. Curtin	77877	500	Annulled for 79214 - see 6th St.	1	1/2 x 5/8	1	5/8 x 3/4	5/8	6		7 82
Oct 10 '01	Independent E.L.P.C.S.	77880		N. W. Annie	1	1/2	1	3/4	1/2	4	3/4	2
Nov 14 '01	F. Baasch	79061	233	Retapped (see below) Dec 4/1906	1	1/2 x 5/8	1	5/8 x 3/4	5/8	28		9 90
Oct 10 '02	Br. C. D. Doe.	79062	820		1	5/8	1	5/8 x 3/4	5/8	7		8 96
Feb 19 '03	H. O. Colesens	79064	227		1	1/2 x 5/8	1	5/8 x 3/4	5/8	18		10 90
MAY 13 1903	myers Estate	79065		N. S. 320 E. 7th	1	5/8	1	3/4	5/8	4	3/4	2 1/2
MAY 19 1903	J. Gustavson	79066		NOV 23 1903 E.S. S. Clinton Park	1	1/2 x 5/8	1	5/8 x 3/4	5/8	25		12 70
DEC 22 1903	Pipe as Main			E of Third Elevator								
Change 1-1-03		52387	641	Market								
JAN 29 1904	J. Gustavson	79067	1423		1	1/2	1	3/4	5/8	20		10 30
MAY 20 1904	Geo Scherer	79069		W. Side N 14th	1	1/2	1	3/4	5/8	7		31
July 9 '04	Gustavson	73196	1419-25	Retapped 11/13/20								3 69
Change July 9 '04		73153	191-3		1	1/2			1/2	20		
July 9 '04	Oct Belden	79070	37	Change.								14
Nov 10 '04	Geo. Haas & Son	73166	425	new Sol. h. 1915-2	1	1/2			5/8	4	3/4	3
Nov 3 '05	M. Fisher	77857	1344-8	Wps 253 S. Hermann	1	1/2	1	3/4	5/8	7		"
Nov 3 '05	M. Fisher	73187	1352	Wps 255 S. Hermann	1	1/2	1	3/4	5/8	7		"
Nov 20 '90	American Standard	79071	538	void								135
Nov 17 '05	C. Carrerati			(near of 1719 market)	1	1/2	1	3/4	5/8	9		133
Jan 21 '06	C. Curtin		504		1	1/2	1	5/8	5/8	7		
Apr 8 '90	W. M. Haas	79068	276	MAR 28 1906								
Aug 23 '06	E. Stewart & Co.			N.E. Co. 14th St	1	1/2	1	3/4	1/2	6		437
Oct 29 '01	Fisher	73185		N. S. 750 S. Hermann	1	5/8	1	3/4	5/8	7		476
Dec 4 '90	Retapped	73156	733	Dec 4/1906								
Feb 17 '07	"	30555	789 market	N. S. 150 E. 7th St	1	1/2	1	1/2	1/2	8		05
Feb 17 '07	"	51998		" 100 E 4th	1	1/2	1	1/2	1/2	8		68
Feb 17 '07	"			" 100 " "	1	1/2	1	1/2	1/2	8		67

# Service Pipe Record.

2218

DIRECTION OF TAP.

13 S. N. Line st.  
 13 D. N. " "  
 14 N. O. " "  
 12 E. W. " "  
 12 N. D. " "  
 13 O. N. " "  
 16 E. W. " "  
~~14 N. S.~~  
~~11 S. of N. line St.~~  
 11 S. of N. line St.  
 14 ✓ ✓ ✓  
 14 - ✓ ✓  
 14 ✓ ✓ ✓  
 12 N. S. ✓ ✓  
 13 S. N. ✓ ✓  
 13 S. N. ✓ ✓  
 13 S. N. ✓ ✓  
 13 S. N. ✓ ✓  
 13 S. N. ✓ ✓  
 14 N. O. line Stearnson  
 14 N. O. line St.  
 11 E. St. " "  
 9 S. N. " "  
 9 " " " "  
 11 W. E. " "  
 12 W. S. " "  
 12 " " " "  
 12 " " " "  
 13 S. W. " "

94 W. E. line lot  
 93 W. E. " "  
 126 W. E. " "  
 5 E. W. line lot  
 4 E. W. " "  
 1 O. N. " "  
 18 E. W. " "  
 3 E. of W. line lot  
 4 E. of W. line lot  
 4 N. of E. " "  
 3 ✓ ✓ ✓  
 2 - ✓ ✓  
 27 N. of E. " "  
 3 E. of N. " "  
 4 N. of E. " "  
 5 N. of E. " "  
 2 E. of N. " "  
 1 E. of N. " "  
 3 N. of E. " "  
 22 N. of E. line lot  
 42 E. of N. line lot  
 2 S. N. " "  
 14 E. of N. " "  
 13 " " " "  
 10 W. E. line lot  
 9 " " " "

7 E. of 2<sup>nd</sup> st  
 6 " " " "  
 11 E. of 2<sup>nd</sup> st  
 53. D. of Clanton Park Main  
 292 W. 5<sup>th</sup> 8" Main  
 60 E. - 3<sup>rd</sup> st. 6" Main  
~~138~~  
~~155~~  
 103 E. of 1<sup>st</sup> } 8" Main  
 104 E. of 1<sup>st</sup> }  
 53 E. of 3<sup>rd</sup> 6" Main  
 31 - - - 6" Main  
 55 - - - 6" Main  
 392 N. of 5<sup>th</sup>  
 107 N. of 1<sup>st</sup>  
 63 N. of 1<sup>st</sup>  
 61 N. of 1<sup>st</sup>  
 158 N. of 1<sup>st</sup>  
 159 N. of 1<sup>st</sup>  
 62 N. of 1<sup>st</sup>  
 174 N. of 5<sup>th</sup> st  
 137 N. of 5<sup>th</sup> st 5" Main  
 218 N. " 13<sup>th</sup> st  
 81 W. of 3<sup>rd</sup>  
 80 " " 3<sup>rd</sup>  
 148 W. 14<sup>th</sup> St.  
 60 E. 6<sup>th</sup>  
 59 " " "  
 47 N. Brady  
 382 " 3<sup>rd</sup>

10 S. W. " St  
 11 " " " "  
 14 N. S. " "

13 W. E. line lot

312 E. 4<sup>th</sup>  
 97 W. New Montgomery  
 264 E. 2<sup>nd</sup> st

10 1/2 S. N. line st  
 14 N. S. " "  
 11 S. N. " "  
 12 W. S. " "  
 14 S. N. line st

105 1/2 E. New Montgomery St  
 179 W. of 5<sup>th</sup> st  
 255 E. " 4<sup>th</sup> st  
~~403~~  
~~400~~ W. " 7<sup>th</sup> st  
 60 E. " 3<sup>rd</sup> st  
 62 " " New Montgomery St

# SAMPSON

# Street

DATE	NAME	WATER NO.	STREET NO.	LOCATION	CORPORATION STOP		STOP COCK		LEAD PIPE		IRON PIPE	
					No.	Size	No.	Size	Size	Feet	Size	Feet
June 7	A. A. Moore Jr	68121		N. E. 2nd st	1	5/8	1	5/8	5/8	11		2916
" 17	" " "	68122	75	N. E. 2nd "	1	5/8	1	5/8	5/8	11		2915
July 5	McCree Co	<del>72080</del> 73195		S. E. 2nd "	1	5/8	1	5/8	5/8	9		3040
Aug 20	Varney + Green	<del>19077</del>		W. D. 20. D. Clinton Park	1	5/8	1	5/8	5/8	6		4061
Sept 12	Geo Haas 73166	77757		D. D. 275 W. 5th	1	3/4	1	3/4	3/4	4	18	4410
Sept 18	G. F. Bernard	<del>74074</del> 48693	185	D. D. 56 E. 3rd	1	5/8	1	5/8	5/8	22		4405
Sept 16	G. Malone	<del>51951</del> 61823	<del>776</del>	W. D. 120. D. of 18th	1	1/2	1	3/4	1/2	7		4589
Oct 3	Thos. B. Phely		579 Market	N. D. 140. E. of 2nd	1	3/4	1	3/4	3/4	8		4946
Nov. 21	Humboldt Sav. Bnk.	51996		N. S. 100 E. of 4th	2	3/4	2	3/4	3/4	7		5817
Dec. 13	Herman Levy	75397	29	N. E. of 3rd	1	5/8	1	5/8	5/8	8		6215
		75396	25		1	5/8	1	5/8	5/8	8		6216
		75395	27		1	5/8	1	5/8	5/8	8		6217
Dec 29	McWhorter + Drake	52263	515 Market	N. D. 365 N. 5th	1	5/8	1	3/4 x 5/8	5/8	15		1438
Feb 20	United Bldg Supply Co	52186	509-13 Market	N. D. 158 N. 1st	1	3/8 x 1/2	1	3/4 x 1/2	1/2	6		1855
Feb 20	" " "	52184	515 Market	N. D. 64 N. 1st	1	3/8 x 1/2	1	3/4 x 1/2	1/2	6		1853
Feb 20	" " "	52185	515 Market	N. D. 135 N. 1st	1	3/8 x 1/2	1	3/4 x 1/2	1/2	6		1854
Feb 20	" " "	52187	515 Market	N. D. 158 N. 1st	1	3/8 x 1/2	1	3/4 x 1/2	1/2	6		1856
Feb 20	" " "	52188	519 Market	N. D. 159 N. 1st	1	3/8 x 1/2	1	3/4 x 1/2	1/2	6		1857
Feb 20	" " "	52189	515 Market	N. D. 63 N. 1st	1	3/8 x 1/2	1	3/4 x 1/2	1/2	6		1852
June 3	S. P. Dev Dept #17	73163	32	Mint Ave			1	1 1/2			11	2749
June 18	United Bldg Supply Co	52216		N. D. 130 N. 5th	1	1/2	1	1/2	1/2	1	17	2959
Sept 23	McAlokin	73207		N. D. 300 S. Hermann			1	3/4	5/8	1 1/2	5	3895
Aug 13/10	C. Meyer Est Co	73218	209	Sp 75 W 3rd		1 1/2 x 1/2		1 1/2	1/2	3	1/2-19	6458
Aug 13/10	Quinn + Co	75654	48 Third	Sp 75 W 3rd		1 1/2 x 1/2		1 1/2	1/2	3	1/2-19	6507
Jan 23	T. Chas Green Co	89607	1460					2" Service				10360
Feb 27	John Sutton Co	72024		N. D. 56 E. 6th				3/4 Service				13338
	do.	72023		" 87 1/2 "				3/4				13389
Apr. 10	The Turner Co.	73778		" 45 N Brady				3/4				13660
May 21	Painfelger + Clark Co.	89621		N. D. 315 N. 5th				2				14066
June 1	H. Hotel		46	N. E. Howard				3/4				<del>15116</del>
July 6	Geo E Rehr	59123		N. D. 300 E. 4th				3/4				16765
Oct 21	Merchants Nat Bank	73773		N. E. Near Montgomery				3/4				17429
May 19/16	F. H. Codel	73146		N. D. 240 E 2nd				3/4				21316
" 23/16	Central Emergency Hospital	73140		El cancelled								<del>21422</del>
July 21/16	F. W. Wood	73171		N. D. 85 E. Near Montgomery				3/4				27662
Feb 26/17	C + C of S. F.	73163		" 150 W 5th				1 1/2			Feb 21/17	29942
Aug 6/19	M. D. Ward	73205		N. D. 225 E 4th				3/4			Aug 11/19	25242
Oct 4/20	City Records	70725	639	" 315 N 7th				3/4			Oct 4/20	26752
Jan 13/21	Builders Exchange	92206	157	DISTRIBUTOR N. of 73153				3/4			Jan 13/21	1530
Mar 10/21	Palace Garage	92185		N. D. 29 E. Near Montgomery				1 1/2			Mar 14/21	279285

# Service Pipe Record.

DIRECTION OF TAP.

15<sup>14</sup> W. E. line ~~X~~ Somerset  
 15 WE  
~~17~~ E of W. line of St.  
 13 N. E. line of St.  
~~15~~ " " "  
 20 S N Pasco

16 N. N. E. line ~~X~~  
 18 S. of N. line of lot  
 14 S of W line of lot

<sup>120</sup>  
~~120~~ S. g. S. Silver 1<sup>1</sup>/<sub>2</sub> Main  
 136  
 130 N. of Burrows.  
 16 N of Hilltop 1<sup>1</sup>/<sub>2</sub> Main  
 135  
~~140~~ " " " " "  
 57 N Somerset

19 WE  
~~14.5~~ N. line of St.  
 19 WE  
~~14.5~~ N. line of "  
 19 WE.  
~~14.5~~ " "  
 19 WE  
~~17.5~~ " "  
 19 WE  
~~17.5~~ " "  
 19 WE  
~~17.5~~ " "  
 19 WE  
~~17.5~~ " "  
 19 WE  
~~17.5~~ " "  
 19 WE  
~~14.5~~ " "  
 19 WE  
~~14.5~~ " "  
 19 WE  
~~17.5~~ " "  
 19 WE  
~~17.5~~ " "  
 19 WE  
~~17.5~~ " "  
 19 WE  
~~17.5~~ " "  
 19 WE  
~~17.5~~ " "  
 19 WE  
~~17.5~~ " "  
 19 WE  
~~17.5~~ " "  
 19 WE  
~~17.5~~ " "  
 19 WE  
~~17.5~~ " "  
 19 WE  
~~17.5~~ " "  
 19 WE  
~~17.5~~ " "  
 19 WE  
~~17.5~~ " "  
 19 WE  
~~17.5~~ " "  
 19 WE  
~~17.5~~ " "  
 19 WE  
~~17.5~~ " "  
 19 WE  
~~17.5~~ " "  
 19 WE  
~~17.5~~ " "

20 N S line lot  
 15 S. N. " "  
 15 S. N. " "  
 10 S. N. " "  
 10 S. N. " "  
 5 S. N. " "  
 5 S. N. " "  
 20 S. N. " "  
 20 S. N. " "  
 15 S. N. " "  
 15 S. N. " "  
 7 S. N. " "  
 7 S. N. " "  
 1 S. N. " "  
 1 S. N. " "  
 30 S. N. " "  
 20 S. N. " "  
 10 S. N. " "  
 10 S. N. " "  
 4 S. N. " "  
 4 S. N. " "  
 17 S. N. " "  
 17 S. N. " "  
 12 S. N. " "  
 12 S. N. " "  
 6 S. N. " "  
 6 S. N. " "  
 20 S. N. " "  
 20 S. N. " "

220 S  
~~280~~ N of a  
 240 S  
~~310~~ N of a  
 241 S  
~~460~~ N of a  
 265 S  
~~410~~ N of a  
 259 S  
~~440~~ N of a  
 281 280 1/2 S  
~~310~~ N of a  
 280 1/2 S  
~~340~~ N of a  
 285 N angle  
~~280~~ N of a  
 279  
~~280~~ N of a  
 260 N of a  
 261  
 260 N of a  
 247  
~~345~~ N of a  
 239  
~~345~~ N of a  
 221 N of a  
 223  
~~221~~ N of a  
 185  
~~180~~ N of a  
 186  
~~180~~ N of a  
 165 N of a  
 166  
~~160~~ N of a  
 142  
~~140~~ N of a  
 143  
~~140~~ N of a  
 105  
~~100~~ N of a  
 106  
~~108~~ N of a  
 86  
~~88~~ N of a  
 86 1/2 N of a  
 69 N of a  
 79  
~~64~~ N of a  
 31 N of a  
 29 1/2 N of a

# Somerset

# Street

DATE.	NAME.	WATER NO.	STREET NO.	LOCATION.	CORPORATION STOP.		STOP COCK.		LEAD PIPE.		IRON PIPE.	
					No.	Size.	No.	Size.	Size.	Feet.	Size.	Feet.
May 10 1908	Philip John Gray	77314	8		1	1/2	1/2	1/2	2	30	1420	
Aug 28 1908	(New Tap) School	<del>77375</del> 7695					1	1/2	3/4	1/2	7	
Mar 23 1909	C. J. Hayden	77379	175				3	1/2	1/2	5	2091	
Sept 14/30	Angelo Basolin	91977	511		3/4 Service				Left 1/30		2671	
July 15/24	La Granara	4383		Somerset St/Brown	3/4 Service				Left 24/24		25886	

from page 2234

Sept 14-1914 J. Anderson

Sixteenth Ave -

79250	434	E. S. 375	N. a - St	4909
79251	438	E. S. 350	N. a - "	4910
79252	439	W. S. 350	N. a - "	4911
79253	443	W. S. 325	N. a - "	4912
79254	447	E. S. 325	N. a - "	4913
79255	447	W. S. 300	N. a - "	4914
79256	446	E. S. 300	N. a - "	4915
79257	450	E. S. 275	N. a - "	4916
79258	451	W. S. 275	N. a - "	4917
79259	454	E. S. 250	N. a - "	4918
79260	455	W. S. 250	N. a - "	4919
79261	458	E. S. 225	N. of a - "	4920
79262	459	W. S. 225	N. of a - "	4921
79263	462	E. S. 200	N. of a - "	4922
79264	463	W. S. 200	N. of a - "	4923
79265	466	E. S. 175	N. of a - "	4924
79266	467	W. S. 175	N. of a - "	4925
79267		E. S. 150	N. of a - "	4926
79268	471	W. S. 150	N. of a - "	4927
79269	474	E. S. 125	N. of a - "	4928
79270	475	W. S. 125	N. of a - "	4929
79271	478	E. S. 100	N. of a - "	4930
79272	479	W. S. 100	N. of a - "	4931
79273	482	E. S. 75	N. of a - "	4932
79274	483	W. S. 75	N. of a - "	4933
79275	486	E. S. 50	N. of a - "	4934
79276	487	W. S. 50	N. of a - "	4935
79277	490	E. S. 25	N. of a - "	4936
79278	491	W. S. 25	N. of a - "	4937

# Service Pipe Record.

2220

## DIRECTION OF TAP.

13 S. N. of line St	3 N. E. line lot	7 E. of Butler
13 E. of line of St.	16 N. of line of lot	253 N York
S. N. line Parrott	S. E. line lot	150 S. of Powhattan
15 S. N. line St.	45 W. E. line lot.	38 to 6 line Parrott.
10 N. S. line St.	2 E. N. line lot.	114 E. of Ryan Ave.
15 N. " " St.	7 E. " " " "	23 W. Montcalm
10 N. N. of S. " "	2 N. N. " " " "	26 W. of York St.
15 S. of N. line St.	2 N. N. " " " "	64 W. of York St.
14 " " " "	13 W. E. " " lot	24 N. of Holiday
12 " " " "	11.3 W. E. " "	113 W. of York St.
10 " " " "	XX 4.5 W. " "	134 " Bondman
18 " " " "	13 W. E. " "	XX 104 E York.
14 S. N. line St	XX 14 W. E. line lot	84 XX W. Bondman.
11. E. W. line St	6. S. N. " lot	158 W. York
15 N. S. line Parrott	12 E. W. " lot.	116 E. of Montcalm
15. O. N. " " "	12 E. W. " "	39 W. of York. 11. Main
XX 14 S. of N. line Street	124 E. of N. line lot	2 N. E. line York 11. Main
15 " " " "	30 " " " "	39 " of York 11. Main
13 E. W. " "	18 N. of S. " "	118 S. of Parrott 11. "
15 S. N. line St	2 S. W. line lot	98 N York
15 S. N. line St.	22 E. N. " "	123 " of York.
15 S. N. " " "	9 E. N. " "	115 " of York
14 S. N. " " "	6 N. of N. line lot	114 " of York
13 " " " "	4 E. N. line lot	115 " of York
8 N. E. " " "	15 E. N. line lot	26 N. Parrott
15 N. S. " " "	15 E. N. line lot	25 N. York
20 S. W. " " "	3 " " " "	110 N. Parrott
32 E. W. " " "	2 W. E. " " "	125 S. Wolf
15 S. W. " " "	16 E. W. " " "	33 N. France
15 " " " "	24 E. N. line lot	35 N. France
8 N. E. " " "	3 " " " "	214 N. Cortland
8 N. S. " " "	3 " " " "	145 N. York
16 S. N. " " "	16 E. W. " " "	147 N. York
24 N. S. " " "	16 E. W. " " "	221 E. Parrott
10 S. N. " " "	16 E. W. " " "	11 E. Parrott
16 N. S. " " "	16 E. W. " " "	99 N. Mayflower
36 W. E. Bradford	16 E. W. " " "	112 E. of Parrott
15 S. N. " St	16 E. W. " " "	50 W York
5 1/2 N. W.	16 E. W. " " "	1 - W. W. Parrott
	16 E. W. " " "	140 E York.
	16 E. W. " " "	57 W Franconia
	16 E. W. " " "	S. L. Garboe
	16 E. W. " " "	50 W York
	16 E. W. " " "	202 E Holiday.

continued from Vol. 5 - 1755.

# Standish <sup>the</sup> Trallia <sup>Cap</sup> Street

DATE	NAME	WATER NO.	STREET NO.	LOCATION	CORPORATION STOP		STOP COCK		LEAD PIPE		IRON PIPE	
					No.	Size	No.	Size	Size	Feet	Size	Feet
		61620		<del>111</del> <u>Trallia</u>								
Dec 1900	J. Mariani	<del>61620</del>	<del>150</del>	E. S 50 N Mayflower	<del>1</del>	<del>1/2</del>	<del>1</del>	<del>1/2</del>	<del>1/2</del>	<del>5</del>	<del>3/4</del>	<del>126</del>
	B. Draper	70147	150	N D 175 N York								35
Jan 2 1905	M.W. O'Brien	69958	727	E/S 140 S South St	2	1/2	2	1/2	1/2	5	1/2	6800
Mar 9 05	Sadie E. Hickey	69611	154	<del>set York + Franconia</del>	<del>2</del>	<del>1/2</del>	<del>2</del>	<del>1/2</del>	<del>1/2</del>	<del>7</del>	<del>1/2</del>	<del>5300</del>
Apr 25 05	Geo. Ryan	69955	51	S. W. Butler	2	1/2	2	1/2	1/2	7	1/2	R 5300
Nov 14 1906	Geo. W. Edwards	61554	136	N. S. 307 W. York	2	1/2	2	1/2	1/2	7	1/2	6789
Jan 2 1907	Geo Ryan	<del>64959</del>	3	S. J. Holladay	1	1/2	1	1/2	1/2	6	1/2	R 5270
Nov 14 1907	F. E. Lodge	61600	119	opp Retap 10/3/27	1	1/2	1	1/2	1/2	5 1/2	3/4	6788
May 11 1907	Geo. Ryan	61591	80	N.S. 125 W. Concord	2	1/2	2	1/2	1/2	6	1/2	R 5301
" "	" "	61592	82	150 W.	2	1/2	2	1/2	1/2	6	1/2	2242
" "	" "	61594	86	N.S. 200 W.	2	1/2	2	1/2	1/2	6	1/2	R 5308
" "	" "	61590	78	N.S. 100 W.	2	1/2	2	1/2	1/2	6	1/2	2238
June 9 1907	Edw. Berg	61599	117	opp York	1	1/2	1	1/2	1/2	5	3/4	R 5315
June 28 1907	Mrs M. E. Handy	61618	324	W.S. 50 N Rutledge	2	1/2	2	1/2	1/2	3	1/2	2817
July 16 1907	James M. Miller	61613	187	S.O. opp Franconia	1	1/2	1	1/2	1/2	2	1/2	2971
Aug 5 1907	Hansaki Ryan	69961	184	N.S. 25 W. York	1	1/2	1	1/2	1/2	4	1/2	3436
Oct 17	H. E. Parkerson	61601	104-6	N.S. 25 W. York	1	1/2	1	1/2	1/2	4	1/2	6785
" 21	Sar. M. Carr	61598	115	Ad. 14 W. Franconia	2	1/2	2	1/2	1/2	2	1/2	3772
Feb 7 1908	Frank J. McNally	61623	728	N.S. 105 S of South St	2	1/2	2	1/2	1/2	5	1/2	R 5314
Mar 11/19	M. S. Hutchinson	61627	138	set York + Franconia	1	1/2	1	1/2	1/2	5	1/2	5248
Jan 7 1910	B. Swain	61629	137	S.S. 200 W. Franconia	2	1/2	2	1/2	1/2	5	1/2	6895
Jan 7 1910	H. Johnson	61628	147	S. S. 150 W. Franconia	1	1/2	1	1/2	1/2	5	1/2	5300
March 13/11	G. B. L. Stebbins	55978	1-4	opp W. Muller	1	1/2	1	1/2	1/2	5	1/2	558
Jan 16/11	Jos Putman	61630	151	N.S. 125 W. Franconia	1	1/2	1	1/2	1/2	5	1/2	690
May 25	Miss M. Collier	61631	257	at Montcalm								4173
June 21	A. Hattman	61632	179	W.D. 25 W. Franconia	2	1/2	2	1/2	1/2	5	1/2	6791
Sept 10 1912	Mr. Alfred Sprier	61625	848	WS 250 S Courtland	3	1/4	3	1/4	1/4	5	1/2	4765
Nov 1	A. Storm	61633	143	W. 175 E. Florida	3	1/4	3	1/4	1/4	5	1/2	6796
Aug 18 1912	Mr. Schmitt	61634	145	" 75. Franconia	3	1/4	3	1/4	1/4	5	1/2	4744
June 22/18	Jos A. Lush	61619	623		3	1/4	3	1/4	1/4	5	1/2	2771
Nov 3/25	A. Larsen	100671		S/S 100 W Franconia	3	1/4	3	1/4	1/4	5	1/2	43708
Oct 31/26	Mrs. Dickens	111354		Cancelled tubset 3/4/27	3	1/4	3	1/4	1/4	5	1/2	6791
Nov 9/26	L. E. Alexander	111480		W/S 275 S - Courtland	3	1/4	3	1/4	1/4	5	1/2	4566
May 6/07	Geo Ryan	61593	84	detap Jan 17/27	3	1/4	3	1/4	1/4	5	1/2	8499
Mar 19/28	L. W. Sylvester	117163		S/2 50 W - Franconia	3	1/4	3	1/4	1/4	5	1/2	8706
May 2/28	M. C. Rabbs	117628	889	E/2 50 N York	3	1/4	3	1/4	1/4	5	1/2	12113
9/22/28		118823	123		3	1/4	3	1/4	1/4	5	1/2	6929
Feb 24, 31	Frank Mc Donald	124453		N/S 190 E Hampshire	3	1/4	3	1/4	1/4	5	1/2	14638

# Service Pipe Record.

## DIRECTION OF TAP.

27 E of N line R.R. Ave  
 27 E of R line R.R. Ave  
 25 S of A line 14<sup>th</sup> Ave  
 25 S of A line 14<sup>th</sup> Ave  
 28 E of N line R.R. Ave  
 18 20 N of E line St  
 18 19 W.E. line St  
 26 E.W. line R.R. Ave  
 18 19 N.E. " ST  
 28 E.W. " R.R. Ave  
 24 S N " M. Cannon  
 24 S N  
 20 S N  
 21 W.E. " Lt  
 18 W.E. " "  
 19 W.E. " "  
 24 S N " Oakdale  
 14 E.W. " St  
 18 W.E. " "  
 24 S N " "  
 6 S N " Bay View

27 E of N line Lot  
 5 N of S. line lot.  
 20 N of S line 9<sup>th</sup> Ave  
 1 N. S line lot  
 16 N. S line 9<sup>th</sup> Ave  
 23 S W lot  
 21 S N  
 19 S N " "  
 13 S N " "  
 1 W E " "  
 22 N S " "  
 27 S N " "  
 9 E W " "

17 S of 10<sup>th</sup> Ave  
 45 S of 10<sup>th</sup> Ave  
 8 E of N line  
 54 N of Newhall  
 44 S of 10<sup>th</sup> Ave  
 37 E of E line R.R. Ave  
 24 S. Hudson  
 58 S. N. line 9<sup>th</sup> Ave  
 48 S. Hudson  
 77 S. Hudson  
 67 " Judds  
 4<sup>th</sup> N line Marshall  
 14 N Newhall  
 12 N of S Hudson  
 103 S Reverse  
 205 S Newhall  
 56 N Innes  
 37 N " "  
 24 E Newhall  
 78 S La Salle  
 2 N Innes  
 38 W. Newhall  
 2 W E " "

~~15 N of E line St~~ 15 N of S line St  
~~19 S of E line St~~  
~~13 N of E line St~~  
~~20 S N line~~ Rickles Ave  
 20 17 E W " St  
 10 17 E W " "  
 13 17 E W " "  
 17 E W " "  
 14 17 E W " "  
 18 17 E W " "  
 14 17 E W " "  
 15 17 E W " "  
 17 E W " "  
 10 17 E W " "  
 17 E W " "  
 7 17 E W " "  
 15 17 E W " "  
 17 E W " "  
 10 17 E W " "  
 17 E W " "  
 10 17 E W " "  
 17 E W " "  
 10 17 E W " "  
 17 E W " "  
 10 17 E W " "

31 N.E. line of lot  
 10 10 E line of lot  
 16 N of S line of lot  
 Tap in crossing  
 14 E W line lot  
 13 N S " "  
 9 S W " "  
 12 S N line lot  
 8 S N " "  
 13 " " " "  
 8 " " " "  
 11 S W " "  
 3 W E " "  
 13 S W " "  
 20 W E " "  
 3 N S " "

109 1045 N.E. of Shilohcraft  
 311 E line of lot  
 414 N.E. of Shilohcraft  
 13 W.E. line of lot  
 148 W.E. Sears  
 173 S Sears  
 200 N. Dickles  
 221 N. Dickles  
 252 S. do.  
 273 S. do.  
 275 S. do.  
 294 S. do.  
 472 S. do.  
 486 S. do.  
 197 177 S. do.  
 153 S. do.  
 172 S. do.  
 431 S. do.  
 301 S. do.  
 324 S. do.  
 156 S. do.  
 188 W. do.  
 327 S. do.  
 348 S. do.  
 378 E. do.  
 237 S. do.  
 255 S. do.  
 145 S. do.  
 144 N. do.

"N" <sup>near Newhall</sup> Street  
(South)

DATE.	NAME.	WATER NO.	STREET NO.	LOCATION.	CORPORATION STOP.		STOP COCK.		LEAD PIPE.		IRON PIPE.	
					No.	Size.	No.	Size.	Size.	Feet.	Size.	Feet.
	Chas W. Wilby	55996	900	W. 10 <sup>th</sup> ave								
May 25	E. Knudsen	55997	904	W. 50 <sup>th</sup> do								
May 25	One Turner	55998	1210-14	" do 70 <sup>th</sup> 14 <sup>th</sup> ave								
Nov 16/192	Thos M. Swann	55999	1216-20	W. do	1	1/2	1	3/4	1/2	4		
Nov 24	Mrs A. Reinhardt	55996	902	W. S. 25 <sup>th</sup> of 10 <sup>th</sup> ave	1	1/2	1	3/4	5/8	4	3/4	\$16.99
Oct 26/01		55994	711	Palmer 3/29/24	2	1/2	1/2	1/2	8			\$18.15
Nov 10	Mrs. Beldia Jansen	55993	701	S.E. 8 <sup>th</sup> ave. Palmer 3/29/24	2	1/2	1/2	1/2	5			\$18.73
Dec 31	Pipe as main											1" 200
Aug 15 1911	H. Hennrichs	56000	719	E/S 75 S. Palmer 3/29/24	3/4	1/4	3/4	1/4	Survice			1814
July 19 1913	Dr. J. H. Null	56002		W/S 70 " Judo	3/4							44335
June 1/20	M. M. Mademan	44485		W/S 75 W. Simon	3/4							40445
Mar 22/24	E. L. Shannon	5700		Newhall S/W Palou	3/4							36459
Mar 13/24	L. L. Shannon	3886		Newhall S/W 24 <sup>th</sup> Duende	3/4							36298
June 8/26	Marg. Dineen	109319		E/S 100 S Avenue	3/4	"			June 23/26			48493
Oct 25/26	Mrs. N. M. Sweeney	111286		E/S 50 W Innes	3/4	"			Nov 4/26			50210
Oct 26/26	Mrs. J. Hurley	111302		E/S 25 W "	3/4	"			Nov 10/26			50226
May 6/27	Jos. Baudino	101476		N/E Oakdale	3/4	"			May 17/27			52388
May 9/27	Wm. Schaefer	101615		W/S 75 S - La Salle	3/4	"			May 17/27			52414
May 24/27	Jos. Fratessa	113847		N/E Innes	3/4	"			June 6/27			52624
Sept 27/27	A. C. Peterson	115407	1000	S/W - Kirkwood	3/4	"			Oct 3/27			53975
May 6/29	Jos. Ridolfini	120386		W/S S/W Bay View	1"				May 8/29			58269

To Vol #10 Page #211

- Sears Avenue -

Aug 18 1905	Jos. Kreuger	68117	29	Palmer 4/29/25	3/4	1/4	3/4	1/4	10			6887
Aug 15 1907	Mad L. Morgan	68116	11	Palmer 4/29/25	3/4	1/4	3/4	1/4	70			6886
July 10 1912	Oscar Heymann & Bro.	68118	125	Sidles	2"				Survice			4451
Dec 26	do	68119		W/S "	3/4							11625
Apr 21 1913	do	68120		W/S 260 S Sidles	3/4							12911
Aug 14	do	69820		" 225 "	3/4							13744
Dec 5	do	69821		" 485 "	3/4							14502
July 7 1914	Ena. Monheim	69822	134	" 185 "	3/4							15240
Nov 24	do	69823		" 160 "	3/4							7292
Dec 30	do	69825		" 410 "	3/4							4678
Jan 6 1915	Nictor Bjors	69822		" 270 "	3/4							17555
July 17	Oscar Heymann & Bro.	69826		W/S 175 W Sidles	3/4							17703
Oct 8	Nictor Bjors	69827		W/S 325 S "	3/4							17781
Aug 24/16	Jos. Scully	69825	24	W/S 250 E Palmer 4/29/25	3/4							18835
Sept 21/16	Oscar Heymann & Bro.	69829		W/S 235 S "	3/4				Sept 25/16			19694
June 26/18	Jos. Kelhoffer	68115	33		3/4				June 29/18			21812

# Service Pipe Record.

## DIRECTION OF TAP.

26 N of S line St	47 S of N line Sullivan	20 W of E line Stanyan
24 W of E line Stanyan		On N line of Sullivan
20 N of E line St	4 S of N line lot	126 N of Clement
20 W of S line " " " "	<del>24 S of N line lot</del>	90 N of " " " "
20 N. E. " " " "	<del>On end of Main</del>	77 1/2 " " " "
20 E. " " " " " "	23 N of S line lot	101 " " " "
20 " " " " " "	12 " " " " " "	263 " " " "
20 " " " " " "	1 S. N " " " "	174 N " " "
20 N " E " " " " "	23 N. S " " " "	177 S " " "
20 E W line St	64 " " " " " "	36 S California
19 N E " " " "	19 " " " " " "	156 " " " "
20 " " " " " "	10 S N " " " "	117 W Lake
21 " " " " " "	22 N S " " " "	100
X 20 " " " " " "		77 S of California
X 22 " " " " " "		256 " " Lake
X 20 " " " " " "		284
X 22 " " " " " "		285 " " do
X 22 " " " " " "		113
20 St. E. Pine St.		114 " " do
20 22 " " " " " "	13 N S line lot.	140 " " do
20 22 " " " " " "	4 " " " " " "	119 " " do
20 22 " " " " " "	On W " " " " " "	198
20 22 " " " " " "	1 N S " " " " " "	176 " " do
<del>47 N S " " " " " "</del>		226
18 N E " " " " " "		227 " " do
20 19 " " " " " "	49 N S line lot	283
20 19 " " " " " "	13 " " " " " "	186 S California
20 19 " " " " " "	12 " " " " " "	187 S Lake
20 19 " " " " " "	12 " " " " " "	57
20 19 " " " " " "	13 " " " " " "	82 " " "
20 19 " " " " " "	11 " " " " " "	87 " " "
20 19 " " " " " "	13 " " " " " "	144 E W St
20 19 " " " " " "	13 " " " " " "	27 1/2 S W. Geary
20 19 " " " " " "	12 " " " " " "	26 S. Clement
20 19 " " " " " "	13 " " " " " "	84
20 19 " " " " " "	11 " " " " " "	89
20 19 " " " " " "	13 " " " " " "	112 " " do
20 19 " " " " " "	13 " " " " " "	139 " " do
20 19 " " " " " "	12 " " " " " "	137 " " do
20 19 " " " " " "	13 " " " " " "	160 " " do
20 19 " " " " " "	13 " " " " " "	165 " " do
20 19 " " " " " "	12 " " " " " "	186 " " do
20 19 " " " " " "	13 " " " " " "	187 " " do
20 19 " " " " " "	11 " " " " " "	214 " " do
20 19 " " " " " "	13 " " " " " "	239 " " do
20 19 " " " " " "	13 " " " " " "	237 " " do
20 19 " " " " " "	12 " " " " " "	264 " " do
		262 " " do
		289
		288



# Service Pipe Record.

DIRECTION OF TAP.

Revised to match # 26682  
 11 E W line st  
 10 E W line st  
 11 E W line st  
 13 N S line Old Highway  
 10 E W line st

11 E of N line  
 20 S of N line lot  
 21 S of N line lot  
 9 S N line lot  
 31 W E line lot  
 20 S N line lot

19.2 of N line  
 120 N of Jefferson  
 156 N of Jefferson  
 257 S of Southland ave  
 38 E of Nevada ave  
 95 N Jefferson

~~17 E W line st~~  
 17 E W line st  
 18 " " "  
 18 " " "  
 18 " " "  
 18 " " "  
 18 " " "  
 18 " " "  
 18 " " "  
 18 " " "

37 W of E line of lot

170 169  
 350  
 319  
 368  
 358  
 391  
 447  
 319  
 335  
 343  
 328  
 266  
 447  
 287  
 376  
 218  
 246  
 240  
 443  
 198  
 218  
 5 of N line

18 S of N line Silver Ave

6 1/2 Portola Dr, 2 1/2 curb St. Francis Blvd. 2 E gate 69 E/E car tracks, 2 E 6 gate.

5 N of line Short Boulevard  
 0 N line Short Boulevard  
 3 N S  
 Tapped on flume in centre of Short Boulevard.  
 5 N of SN Flume  
 2 S. Bitumen Road.  
 3 W SN Flume  
 2 N N line Railroad tracks  
 2 " " " "  
 2 " " " "  
 2 " " " "

2 1/2 SN gate on fence

103 E of East Highway  
 16 N of 44 ave  
 115 W. 37' Ave  
 211 W S N gate at 35' ave  
 1210 " " " "  
 2077  
 1590 N W BL S T. Pumping  
 960 " " " do  
 1989 " " " do  
 3291 " " " do  
 116 " " " of Central Pumping Station

97 N S " Short Blvd  
 19 E W " 19' Ave  
 4 N S " "  
 8 N S " "  
 4 N S " "  
 12 " " "  
 4 " " "

16 S N line Short Blvd

300 E East Highway  
 900 E do do  
 1500 E do do  
 2100 " do do  
 2700 " do do

Nevada Ave was

Schuyler

Street

DATE.	NAME.	WATER NO.	STREET NO.	LOCATION.	CORPORATION STOP.		STOP COCK.		LEAD PIPE.		IRON PIPE.	
					No.	Size.	No.	Size.	Size.	Feet.	Size.	Feet.
Aug 71	H. F. Gettings	56374	238	St. Jefferson								
Oct 92	Wm Lovell	56373	238	" "								
Feb 93	J. Mann	56373	236	" "								
Nov 93	Wm R. Adams	56369	222	300 S Corke Ave								
Sept 94	W. C. Sydow	56383	501	Mc Old Victory								
Sept 95	A. Crocker	56375	240	St 80 St Jefferson								
Sears Ave												
Oct 2/98	Harry L. Taylor	68095	30	360 S Quicks Ave	3/4				Oct 15/98			24731
Mar 19/99	Louis Johnson	91601		375 " "	3/4				Mar 21/99			24968
Nov 2/98	C. Heyman & Bros	92038		400 " "	3/4				Dec 28/98			26930
do	do	92039		325 " "	3/4				do			26931
Feb 17/21	do	92245		350 " "	3/4				Feb 14/21			27142
do	do	92346		375 " "	3/4				do			27143
Mar 8/91	do	92466		300 " "	3/4				Mar 17/21			27229
do	do	92467		225 " "	3/4				do			27230
May 4/21	do	92442		25 " "	3/4				May 10/21			27533
do	do	92443		200 " "	3/4				do			27536
do	do	92441		200 " "	3/4				June 10/21			27554
July 10/91	B. Knight	37774		St. Victory								
June 10, 1892												
May 29/910	Carl Commerson	39206		at Boulevard	3/4				see Ex. 7 p. 771			
July 30/910	Andrew Phillips	39209		Great Highway	3/4							3/4 - 15829
Mar 25 1912	Contra Costa Con. Co.	79113		N of Great Highway	1 3/4							6309
Sept 12	Watgate Park Co.			36' ave.	1				Service			10816
Mar 1915	Blanchard Brown Co.			Corbett Road	2							12132
do	do			1200 W. 35' ave	3/4							18034
do	do			2300 " "	3/4							18035
do	do			3300 " "	3/4							18036
July 11/16	Tribble Pacific Co.				3/4							21577
do	do				3/4							21578
do	do				3/4							21579
do	do				3/4							21580
Mar 2/917	W. H. H. H. H. H.			off. Central Pumping Station	1"				Dec 4/17			25780
May 27/09	F. Leifer	58247		N 19' ave	3/4							
July 21/20	Fay Samp Co.	91500		300 E Great Highway	1"				July 27/20			26571
do	do	91801		900 " "	1"				" 27/20			26572
do	do	91504		1500 " "	1"				" 29/20			26573
do	do	91503		2100 " "	1"				" 20/20			26574
do	do	91804		2700 " "	1"				" 30/20			26575

N. West Portal

see Ex. 7 p. 771

3/4 Service

1 3/4

1 3/4

1 Service

2

3/4

3/4

3/4

3/4

3/4

3/4

3/4

3/4

1"

3/4

1"

1"

1"

1"

1"

1"

# Service Pipe Record.

2224

DIRECTION OF TAP.

7 E of W line St.  
 7 E of W line St.  
~~17~~ E of W line St.  
 7 E of W line St.  
 7 E of W line St.  
~~17~~ E of W line St.  
 7 E of W line St.  
 7 E of W line St.  
 7 E of W line St.  
 11 E of W line St.  
 16 N of S line Clay

~~8 S. W. line Lot.~~  
 8 N of S line lot  
~~2 N of S~~  
 14 E of W line lot  
 2 S. W. line Lot.  
 6 N. S. line Lot.  
~~2 S. W.~~  
 2 W line of lot  
~~1/2 S. W. line of lot~~  
 7 S of A line Lot  
 2 S of S line Lot  
 1 S. W. line Lot.  
 9 E. W. line Tap

~~118~~ S of clay  
 109 S of clay  
 111 S of clay  
~~144~~ S of clay  
~~118~~ S of clay  
 136 S of clay  
~~117~~ S of clay  
~~119~~ S of clay  
~~118~~ S of clay  
 11 S of clay  
~~11~~ S of clay  
~~119~~ S of clay  
 118 S of clay  
 17 W. E. line Tap

~~20~~ 24 N. S. line St.  
 16 " " " "  
 17 " " " "  
 16 15 " " " "  
 15 7 1/2 " " " "  
 17 E W " " " "  
 2 1/2 " " " "  
 7 N S " " " "  
 15 " " " " "  
 15 " " " " "  
 65 E of Almond  
 73 N S line St  
 15 " " " " "  
 15 " " " " "  
 9 " " " " "  
 16 " " " " "  
 9 " " " " "  
 75 " " " " "  
 77 7 1/2 " " " "  
~~79 11 " " Marshall.~~  
 75 N S " St  
 15 " " " "  
 15 7 1/2 " " " "  
 14 " " " "

44 R. W.  
~~13 S line lot~~  
~~34 E S line lot~~  
 30 E W line lot  
~~13 E line lot~~  
 34 N E " "

55 N of Marshall  
 188 E Jennings  
 147 N Keith  
 144 " Keith  
 101 100 W West Keith  
 98 W of Kenneth  
~~160~~ S of Kenneth  
 140 E Jennings  
 134 E Keith  
 155 E Keith  
 374 N Emma  
 116 E R Rare  
 170 E Lane  
 204 E Keith  
 225 Lane  
 294 " Lane  
 175 " do  
 7 1/2 E line Marshall  
 176 W. Lane  
 30 " of Keith  
 102 " " do  
 100 " " do

see Wetmore Place

Jay

Street

DATE.	NAME.	WATER NO.	STREET NO.	LOCATION.	CORPORATION STOP.		STOP COCK		LEAD PIPE.		IRON PIPE.	
					No.	Size.	No.	Size.	Size.	Feet.	Size.	Feet.
MAR 16 1905												
July 1860	Jane Dore	74477	80241	14	Retap 8/13/26	3/4	"	serpents	1.8			R 5019
Sept 20/60	Geo. Spains	93450	80240	20	Retap 9/14/26	1"	2"	1/2	1.5			R 5247
July 1861	J. R. Thomsom	74479	80241	7-9			1	3/4	1/2	4		
April 1864	Geo Spains		80240	6			2	1/2	1/2	15		
May 7/61	Geo Dougherty		80240	6 1/2			2	1/2	1/2	15		
July 1866	Blair H. A. Lane		80240	36								
Sept 29/92	Mrs J. McCreedy	74478	80248	7 1/2			1	1/2	1/2	4		
March 1893	W. J. O'Neill	7355	80240	15-19			1	1/2	1/2	4		
May 23/93	Fred McCreedy	80247	2332	9			1	1/2	1/2	4		
Jan 1905	E. A. Denicki	80249			W/S 114 S of Clay		2	5/8	5/8	6		
March 11 05	Pipe as main				Ends 136 S. Clay		1	1 x 3/4			1 1/2	112

From Page 2208

DATE	NAME	WATER NO.	STREET NO.	LOCATION	CORPORATION STOP	STOP COCK	LEAD PIPE	IRON PIPE
July 9 1910	Sanitary Reduction Works	31526		St. Thomas on Fifth Ave - South	Retap 7/14/27	1"	2-3/4	1944
Aug 26 1912	Schultz Roberton Schultz Co.	89614	1066	S. St. N. St South	Retap 1/25/32	1 1/2	1 3/4	1869
Dec 7	D. F. Disposal Co.	31527	1198		Retap 1/19/24	3/4	Service	2013
July 20 1915	W & R Sumner	31528	1208		Retap 1/19/24	3/4	Service	12790
Dec 7/15	Chas Rosenberg	31529			Retap 3/26/28	3/4	"	1340
May 1/16	Mrs Scheffer	31530	1019		Retap 1/19/24	3/4	"	1868
Apr 23/16	R W Schultzy	31482	1141-9		Retap 1/19/24	3/4	"	R 7851
Mar 10/17	S. F. Bridge Co			Union Iron Works Dry Dock Co	Retap 1/19/24	3/4	"	2418
" 31/17	Chas Rosenberg	40305		Sp 140 E R Care	Retap 1/19/24	3/4	"	1314
Oct 20/17	Blair Taltor Works	31491		Sp 150 E Lane	Retap 1/19/24	3/4	"	7154
Nov 4/18	Mrs M W Lemnick	91344	1139	Sp 200 E North	Retap 1/19/24	3/4	"	1234
Aug 2/20	Mrs C Chen	73534	1243	DISTRIBUTOR off of 31483	Retap 1/19/24	3/4	"	1397
"	do	73533	1241	Retap 1/19/24	Retap 1/19/24	3/4	"	72483
Feb 14/21	J Carrere	92323		Sp 195 W Lane	Retap 1/19/24	3/4	"	73095
July 8/21	William Pyle	43140		Sp 100 E North	Retap 3/13/23	3/4	"	1779
Sept 1/21	Jan B Carrere	93352		Sp 100 W Lane		3/4	"	2377
July 27/22	Julius Martinelli	96477	1202	Retap 1/19/24		3/4	"	1335
Oct 3/22		97183		make from Retap 1/19/24		3/4	"	2970

see Vol 2 page 548

# Service Pipe Record.

## DIRECTION OF TAP.

			<u>83 N Golden Gate Ave</u>		
			Dist	Dir	Loc
22	W	of E line St			
22	W	of E line St	31	N	of 45 Ave
22	W	of E line St	47	N	of Golden Gate Ave
22	W	of E line St	103	N	of Golden Gate Ave
22	W	of E line St	70	N	of 45 Ave
22	W	of E line St	110	N	of 45 Ave
22	W	of E line St	<del>106</del>	N	of 45 Ave
22	W	of E line St	108	S	of Turk
22	W	of E line St	104	S	of Turk
22	W	of E line St	81	S	of Turk
22	W	of E line St	80	S	of Turk
22	W	of E line St	81	S	of Turk
22	W	of E line St	55	S	of Turk
22	W	of E line St	59	S	of Turk
22	W	of E line St	59	S	of Turk
22	W	of E line St	48	S	of Turk
22	W	of E line St	40	S	of Turk
22	W	of E line St	49	S	of Turk
22	W	of E line St	31 1/2	S	of Turk
19	W	of E line Turk	27	E	of W line Lot
19	S	of N line Turk	48	E	of W line Lot
19	N	of S line Turk	17	E	of W line Lot
22	W	of E line St	14	S	of W line Lot
22	W	of E line St	6	S	of W line Lot
22	W	of E line St	18	E	of W line Lot
22	W	of E line St	19	E	of W line Lot
22	W	of E line St	67	W	of Taylor
22	W	of E line St	111	N	of Turk
22	W	of E line St	115	S	of Eddy
22	W	of E line St	106	N	of Turk
22	W	of E line St	117	S	of Eddy
19	N	of S line Turk	66	W	of Taylor
22	W	of E line St	104	S	of Eddy
19	N	of S line Turk	65	W	of Taylor
22	W	of E line St	67	S	of Eddy
22	W	of E line St	115	N	of Turk
22	W	of E line St	73	E	of Taylor
20	N	of S line Eddy	57	N	of Taylor
116	S	of Eddy on alley	118	N	of Turk
22	W	of E line St	57	W	of Taylor
101	S	of Eddy on alley	48	W	of S line lot
22	W	of E line St	115	S	of Eddy
22	W	of Taylor	145	S	of Eddy
79	S	of Eddy on alley	57	W	of Taylor
22	W	of E line St	67	S	of Eddy
22	W	of E line St	118	N	of Turk
22	W	of E line St	115	S	of Eddy
22	W	of E line St	118	N	of Turk



# Service Pipe Record.

## DIRECTION OF TAP.

64	S	of	Eddy on Alley	54	W	of	Taylor
34	S	of	Eddy on Alley	57	W	of	Taylor
22	W	of	E line St	21	S	of	Eddy
12	S	of	Eddy on Alley	54	W	of	Taylor
20	N	of	S line Eddy	56	E	of	Taylor
21	W	of	E line St.	20	N	of	Eddy
21	W	of	E line St	41	N	of	Eddy
21	W	of	E line St.	61	N	of	Eddy
21	W	of	E line St.	71	N	of	Eddy
21	W	of	E line St.	92	W	of	Eddy
<del>16 1/2</del> <del>21</del>	<del>W</del>	of	<del>W</del> line St.	<del>127</del>	W	of	Eddy
21	W	of	E line St.	113	S	of	Ellis
21	W	of	E line St.	111	S	of	Ellis
21	W	of	E line St.	66	S	of	Ellis
21	W	of	E line St.	46	S	of	Ellis
20	S	of	N line Ellis	58	E	of	Taylor
21	S	of	N line Ellis	63	W	of	Taylor
22	W	of	E line St	107	N	of	Ellis
22	W	of	E line St.	108	W	of	Ellis
22	W	of	E line St.	128	W	of	Ellis
22	W	of	E line St.	132	N	of	Ellis
22	W	of	E line St	111	S	of	O'Farrell
22	W	of	E line St.	88	S	of	O'Farrell
22	W	of	E line St.	86	S	of	O'Farrell
22	W	of	E line St	61	S	of	O'Farrell
<del>22</del> <del>23</del>	<del>W</del>	of	<del>E line St</del>	50	S	of	O'Farrell
23	W	of	E line St	28	S	of	O'Farrell
<del>22</del> <del>20</del>	<del>W</del>	of	<del>E line St</del>	<del>57</del>	<del>W</del>	of	<del>Taylor</del>
20	S	of	N line O'Farrell	117	N	of	O'Farrell
22	N	of	E line St	67	N	of	O'Farrell
22	W	of	E line St.	140	S	of	Seary
22	W	of	E line St	114	W	of	O'Farrell
22	W	of	E line St.	101	S	of	Seary
22	W	of	E line St.	34	N	of	Seary
22	W	of	E line St.	1	S	of	Seary
21	W	of	E line St.	2	N	of	Seary
21	W	of	E line St.	161	S	of	Seary
22	W	of	E line St.	61	W	of	Seary
21	W	of	E line St.	121	W	of	Seary
21	W	of	E line St.	82	S	of	Seary
<del>22</del> <del>21</del>	<del>W</del>	of	<del>E line St.</del>	<del>91</del>	<del>S</del>	of	<del>Seary</del>

25 W of E line Lot

4 W of S line Lot

~~10 S of S line Lot~~

On E line of Lot

4 W of S line Lot

19 S of N line Lot

10 W of S line Lot

4 E of N line Lot

27 W of S line Lot

12 S of N line Lot

12 S of N line Lot

27 S of S line Lot

13 S of N line Lot

2 W of S line Lot

19 S of N line Lot

26 S of S line Lot

1 S of S line Lot

6 W of S line Lot

3 W of S line Lot

9 S of S line Lot

1 S of N line Lot

17 S of S line Lot

7 S of S line Lot

✓

# Taylor Street

DATE.	NAME.	WATER No.	STREET No	LOCATION	CORPORATION STOP.		STOP COCK.		LEAD PIPE.		IRON PIPE.	
					No.	Size.	No.	Size.	Size.	Feet.	Size.	Feet.
April 1/90	Charanne	<del>80287</del>	113									
May 7/90	Charanne	<del>80288</del>	114									
May 7/65	Mrs S E Robinson	<del>80289</del>	110									
May 7/90	Charanne	<del>80290</del>	151									
Nov 17/62	C. V Gray	<del>80291</del>	111									
May 28/69	P. Mistey	<del>80300</del>	201									
	H. Amman	<del>80301</del>	203									
May 21/69	Mrs. E Henry	<del>80302</del>	205									
June 21/90	C. V. Gray	<del>80303</del>	207									
May 19/67	Ernst Heolscher	<del>80304</del>	207									
June 28/67	James Barry <sup>74605</sup>	<del>80305</del>	211	Retap Jan 20/16				1 1/2 same				136
June 24/69	Wm Bryan	<del>80306</del>	236									
Oct 11/65	James Barry	<del>80307</del>	239									
June 28/65	Lucas Haller	<del>80308</del>	240									
Aug 20/65	A. Menges	<del>80309</del>	242									
May 20/68	H. Schussler	<del>80310</del>	246									
Aug 18/68	Presion Courvent	<del>80311</del>	293									
Feb 21/64	Jno. Morton	<del>80312</del>	305									
April 1/82	Jno. Morton	<del>80313</del>	309									
April 1/82	Jno Morton	<del>80314</del>	311									
Sept 4/62	Chas A Pike <sup>74506</sup>	<del>80315</del>	313									
Aug 30/69	Jno. Ruggles <sup>74507</sup>	<del>80316</del>	316									
Aug 7/69	G. H. Pearce	<del>80317</del>	317									
Aug 26/68	S. Goldsmith	<del>80318</del>	318									
Dec 1/91	H. Hachingall <sup>5890</sup>	<del>80319</del>	319									
Dec 1/91	H. Hachingall <sup>5891</sup>	<del>80320</del>	321	11255 of Family								
Dec 1/91	H. Hachingall <sup>58912</sup>	<del>80321</del>	401									
Dec 1/91	H. Hachingall	<del>80322</del>	325	(Old Tap Rugged) May 3/97				1 1/2	1 1/2	37 1/2	37 1/4	5
Oct 11/91	Arms R Morton	<del>80323</del>	426-28	JAN 4 1905								
Sept 1/82	Mrs D. Haller <sup>74709</sup>	<del>80324</del>	407									
Dec 24/61	S. C. Mc Glynn	<del>80325</del>	409-15									
Aug 7/91	Mrs Sunderland	<del>80326</del>	410									
Aug 25/69	E. Desmoulin	<del>80327</del>	412									
June 1/90	Jno J Spear	<del>80328</del>	504									
June 10/81	A Morganslein	<del>80329</del>	501									
Feb 9/64	B. S. Bass	<del>80330</del>	508									
Jan 14/64	Mrs. Daniels	<del>80331</del>	510									
May 1/67	Dr. E. Scott	<del>80332</del>	512									
July 12/93	Mrs. C. Barker	<del>80333</del>	513									
Nov 10/91	Gov. Minto	<del>80334</del>	514	NOV 24 1903				1 1/2				1 1/2 6



# Taylor Street

DATE.	NAME.	WATER No.	STREET No.	LOCATION.	CORPORATION STOP.		STOP COCK.		LEAD PIPE.		IRON PIPE.	
					No.	Size.	No.	Size.	Size.	Feet.	Size.	Feet.
April 15/53	Geo. Hall	<del>80329</del>	515									
July 7/62	Mrs Lumsden	<del>80341</del>	576									
Dec 26/77	P. Mansella <sup>74666</sup>	<del>80347</del>	577									
May 10/91	Joe Diusto	<del>80342</del>	578									
Jan 31/65	A J Graham	<del>80343</del>	578									
Jan 7/86	E Flynn <sup>79900</sup>	<del>80344</del>	578									
Oct 27/85	A Adcock <sup>94431</sup>	<del>80347</del>	578									
Aug 16/90	Leon Sherish <sup>74666</sup>	<del>80348</del>	600									
July 10/62	Geo. O'Brien	<del>80349</del>	603									
April 7/84	J Baesch	<del>80350</del>	605									
May 20/62	A P Munn <sup>79713</sup>	<del>80351</del>	609									
May 24/69	Fiten	<del>80352</del>	610									
Aug 10/90	Mrs. B. B. <sup>74587</sup>	<del>80353</del>	620									
May 24/69	B Hayes <sup>74571</sup>	<del>80354</del>	612									
June 14/92	J Asher	<del>80355</del>	613									
Mar 27/61	Otto Waserere	<del>80356</del>	614									
Nov 7/89	Frank	<del>80357</del>	615									
June 24/61	T Scherman	<del>80358</del>	616									
Aug 29/69	E Mencke	<del>80359</del>	618									
Jan 24/72	E Mencke	<del>80360</del>	620-4									
Feb 7/91	Walter Deakens <sup>74588</sup>	<del>80361</del>	619	Changed from 619 to 617								
Jan 16/85	Eliz W. Phillips	<del>80362</del>	705									
Dec 16/81	Geo R. Jarboe <sup>79715</sup>	<del>80363</del>	704									
Mar 27/61	J W. Carling <sup>74712</sup>	<del>80364</del>	704									
April 7/61	J W. Carling	<del>80365</del>	709									
May 20/65	C F Parker	<del>80366</del>	710									
1/98	S J Staples	<del>80367</del>	711									
April 7/69	Robt G Lewis	<del>80368</del>	712									
Mar 10/91	Dr J O'Keefe	<del>80369</del>	712									
Aug 17/91	J B F Davis	<del>80370</del>	717									
Aug 12/91	J B F Davis	<del>80371</del>	719									
Oct 11/61	C H Rand	<del>80372</del>	808									
Nov 20/65	C. G. H. <sup>74577</sup>	<del>80373</del>	828									
June 17/91	A. L. <sup>74577</sup>	<del>80374</del>	879									
Jan 17/76	M A Bonar	<del>80375</del>	904									
April 1/81	G H. <sup>74576</sup>	<del>80376</del>	909									
Nov 1/81	W. S. <sup>74576</sup>	<del>80377</del>	926-30									
Oct 21/66	J C. <sup>74576</sup>	<del>80378</del>	970									
Aug 11/62	J. <sup>74576</sup>	<del>80379</del>	1070									
Nov 28/81	J. <sup>74576</sup>	<del>80380</del>	1100									

Jan. 2 - 1903

Retap Jan 11/18 1 1/2 Service 5 3# 74587  
 S.O. and water no. used for 1 1/2" connec. 8/126 S. Sutter. page 123. see apt 405

Changed from 619 to 617 19/76 1 1/2 x 5/8 1 5/8 x 5/8 10

Retap 11/5/29

1" Service

Retap 1/26/33

# Service Pipe Record.

## DIRECTION OF TAP.

20	W	of	E	line	St.	10	S	of	N	line	lot	65	S	of	Pleasant
16	S	of	N	line	St.	30	S	of	N	line	lot	50	S	of	Taylor
18	E	of	W	line	St	2	N	of	S	line	B	20	S	of	Pleasant
18	E	of	W	line	St	<del>6</del>	S	of	N	line	lot	51	S	of	Pleasant
20	W	of	E	line	St	an	S	line	of	lot		<del>15</del>	S	of	Pleasant
18	E	of	W	line	St	7	S	of	N	line	lot	8	S	of	Pleasant
20	W	of	E	line	St	14	N	of	S	line	lot	12	N	of	S
20	W	of	E	line	St	an	S	line	of	lot		45	S	of	Clay
18	E	of	W	line	St	10	N	of	S	line	lot	20	N	of	Pleasant
18	E	of	W	line	St							43	S	of	Clay
18	S	of	N	line	Clay							45	S	of	Clay
18	S	of	N	line	Clay							50	S	of	Clay
18	E	of	W	line	St.							2	W	of	Taylor
18	E	of	W	line	St							7	W	of	Taylor
18	E	of	W	line	St							65	N	of	Clay
18	E	of	W	line	St							49	N	of	Clay
18	E	of	W	line	St							113	N	of	Clay
18	E	of	W	line	St							129	N	of	Clay
18	E	of	W	line	St							<del>129</del>	S	of	Washington
18	E	of	W	line	St							101	S	of	Washington
18	E	of	W	line	St							18	N	of	Washington
20	W	of	E	line	St							111	N	of	Washington
18	E	of	W	line	St							58	N	of	Washington
18	E	of	W	line	St							<del>4</del>	N	of	Washington
18	E	of	W	line	St							120	N	of	Washington
18	E	of	W	line	St							05	N	of	Washington
18	E	of	W	line	St							121	N	of	Washington
18	E	of	W	line	St							135	S	of	Jackson
18	E	of	W	line	St							131	S	of	Jackson
18	E	of	W	line	St							5	S	of	Jackson
20	W	of	E	line	St							10	N	of	Jackson
18	E	of	W	line	St							51	N	of	Jackson
18	E	of	W	line	St							54	N	of	Jackson
18	E	of	W	line	St							<del>114</del>	N	of	Jackson
18	E	of	W	line	St							91	N	of	Jackson
18	E	of	W	line	St							113	N	of	Jackson
18	E	of	W	line	St							115	N	of	Jackson
18	E	of	W	line	St							128	S	of	Panama
18	E	of	W	line	St							111	S	of	Panama
18	E	of	W	line	St							86	S	of	Panama
18	E	of	W	line	St							93	S	of	Panama
18	E	of	W	line	St							116	S	of	Panama
18	E	of	W	line	St							67	S	of	Panama
18	E	of	W	line	St							63	S	of	Panama

# Taylor Street

DATE.	NAME.	WATER NO.	STREET NO.	LOCATION.	CORPORATION STOP.		STOP COCK.		LEAD PIPE.		IRON PIPE.	
					No.	Size.	No.	Size.	Size.	Feet.	Size.	Feet.
May 1/69	A. J. Danner	80377	1108									
April 1/65	Jas. Otis	80378	1105	12 <sup>in</sup> S								
July 1/61	J. M. Schaffer	80379	1120									
July 24/66	R. F. Oshorn	80380	1105	Ep 95 <sup>th</sup> Account. City of N.Y.								7786
Sept 25/71	Jno Dunn	80381	1120-6									
May 25/66	E. Bunsted	80382	1135-26									
Oct 20/60	Chas Leach	80383	1142									
May 30/64	Frank Cochran	80384	1143									
	Wm. Graham	80385	1111-24									
Jan 15/69	Mrs Rankin	80386	1137-9									
July 15/60	W. S. Moffatt	80387	1147									
Aug 1/71	F. P. Smett	80388	1201									
Nov 7/71	F. P. Smett	80389	1205									
Aug 7/71	F. P. Smett	80390	1205									
April 1/61	L. S. Waters	80391	1209									
April 2/61	Thos H. Holt	80392	1211									
April 2/64	S. Somers	80393	1213									
Oct 29/73	L. D. Haggren	80394	1250									21 (3' later)
Dec 20/64	Maurice Dore	80395	1299	This Tap with clamp 2 <sup>nd</sup> back see page 2233 for this water. No New since Apr 29/10 see page 2733								
Mar 1/70	Geo. W. Beaman	80400	1300									
July 20/60	Sam'l Drake	80401	1301									
July 18/60	Chas D. Carter	80402	1307									
Aug 28/60	J. R. Logan	80403	1309									
June 10/73	Louis D. Haggren	80404	1310									
Nov 1/78	L. Goodwin	80405	1311									
Mar 2/61	Wm. Hoag	80406	1340									
Oct 1/71	Lydia W. Goodwin	80407	1313									
May 1/61	Lloyd Davis	80408	1316									
Dec 27/69	W. H. Holt	80409	1401									
Mar 1/71	W. H. Holt	80410	1401									
Jan 1/68	W. P. Dayler	80411	1405									
July 21/61	Wm. H. Hartland	80412	1420									
Sept 17/60	Sam'l Harding	80413	1415									
	S. H. Harding	80414	1415									
April 4/66	A. Albrecht	80415	1416									
June 19/61	S. B. Blum	80416	1416									
Feb 20/66	Jno. Dietrich	80417	1442-6									
Oct 4/62	Geo W. Day	80418	1419									
Oct 14/60	L. D. Goble	80419	1450									
April 3/63	L. D. Goble	80420	1450									

This Tap with clamp 2<sup>nd</sup> back see page 2233 for this water. No  
New since Apr 29/10 see page 2733

W. E. Jackson

1" connection for 2 1/2" see page 2233

1 1/4" E. line Sh 29 P. line Sh 110' (Jackson) July 13/99

# Service Pipe Record.

## DIRECTION OF TAP.

20 W of E line St		57 S of Pacific
14 S of N line Pacific	11 E of W line lot	56 W of Taylor
20 W of E line St		11 S of Pacific
13 S of N line Pacific		72 E of Taylor
13 S of N line Pacific		71 E of Taylor
20 W of E line St	On N line of 12ly	22 W of Pacific
20 E of W line St	23 S of N line Property	38 W of Pacific
20 E of W line St	On S line Lot	25 W of Pacific
20 E of W line St	10 S of N line Lot	53 W of Pacific
20 E of W line St	<del>37 S of S line Property</del>	49 S of Bernard
20 E of W line St	19 N of S line Lot	39 S of Bernard
20 E of W line St	51 S of S line Property	26 S of Bernard
20 E of W line St	19 S of N line Lot	38 S of Bernard
20 E of W line St	1 S of N line 12ly	1 S of Bernard
20 E of W line St	4 N of S line lot	111 S of Bernard
<del>18 E/W TAYLOR 13 S of N line Bernard</del>	<del>26 S of N line Property</del>	<del>12 N of Bernard Taylor</del>
20 E of W line St	1 N of S line Lot	17 S of N line Bernard
20 E of W line St	12 S of N line lot	29 W of Bernard
20 E of W line St	25 S of N line Lot	5 W of Bernard
20 E of W line St	7 S of N line Lot	55 W of Bernard
20 E of W line St	10 N of S line Lot	39 W of Bernard
20 E of W line St	3 W of S line lot	56 S of Broadway
20 E of W line St	23 S of N line Lot	53 S of Broadway
20 E of W line St	21 S of S line Lot	8 S of Broadway
20 E of W line St	16 N of S line Lot	12 S of Broadway
20 E of W line St	11 S of S line Lot	5 W of Broadway
20 E of W line St		75 W of Broadway
20 E of W line St		1 S of N line Broadway
20 E of W line St	<del>22 S of N line Lot</del>	115 S of Vallejo
20 E of W line St	23 N of S line Lot	163 S of Vallejo
20 E of W line St		9 W of Jones
22 E of W line St	<del>58 S of S line Lot</del>	<del>92 S of Jones</del>
<del>18 E/W TAYLOR 13 S of N line Bernard</del>	7 N of S line Lot	60 W of Jones
22 E of W line St	20 N of S line Lot	91 W of Jones
22 E of W line St	101 N of S line Lot	105 S of Union
22 1/2 E of W line St	On N line Lot	84 N of Union
22 E of W line St	2 N of S line Lot	114 W of Taylor
22 E of W line St	21 WE	116 E of Taylor
6 S/N		121 S of Taylor
20 S of N line Taylor		35 E of Taylor
20 E of W line St	139 S of Taylor	341 W of Taylor



# Service Pipe Record.

## DIRECTION OF TAP.

21	E	of	W	line	St.	25	S	of	N	line	Lot	23	S	of	Tilbert
22	E	of	W	line	St.	14	N	of	D	line	Lot	71	S	of	Tilbert
25	E	of	W	line	St.	36	E	of	D	line	Lot	19	S	of	Tilbert
25	E	of	W	line	St.	47	S	of	D	line	Lot	28	S	of	Tilbert
25	E	of	W	line	St.	48	N	of	D	line	Lot	8	S	of	Tilbert
24	E	of	W	line	St.							134	N	of	Tilbert
24	E	of	W	line	St.	On	S	line	of	Lot		109	N	of	Tilbert
25	E	of	W	line	St.	4	N	of	S	line	Lot	65	N	of	Tilbert
24	E	of	W	line	St.	18	S	of	N	line	Valparaiso	107	N	of	Tilbert
17	W	of	E	line	St.							57	S	of	Valparaiso
12	S	of	N	line	Valparaiso							16	E	of	Taylor
24	E	of	W	line	St.	3	N	of	S	line	Lot	118	S	of	Greenwich
12	S	of	N	line	Valparaiso	14	N	of	E	line	lot	66	E	of	Taylor
24	E	of	W	line	St.							73	S	of	Greenwich
25	E	of	W	line	St.							211	S	of	Greenwich
15	S	of	N	line	Greenwich							64	E	of	Taylor
21	W	of	E	line	St.	15	N	of	S	line	Lot	84	N	of	Greenwich
21	E	of	W	line	St.	17	N	of	S	line	Lot	87	N	of	Greenwich
21	E	of	W	line	St.	20	S	of	N	line	Lot	117	N	of	Greenwich
21	E	of	W	line	St.	25	S	of	E	line	Lot	106	S	of	Lombard
20	E	of	W	line	St.	26	E	of	N	line	Lot	51	N	of	Taylor
18	E	of	W	line	Lombard	19	S	of	N	line	lot	112	N	of	Lombard
19	E	of	W	line	St.	18	S	of	N	line	lot	123	N	of	Lombard
19	E	of	W	line	St.	27	N	of	S	line	Lot	110	S	of	Chestnut
20	E	of	W	line	St.	23	S	of	N	line	Lot	98	S	of	Chestnut
20	E	of	W	line	St.	14	S	of	N	line	Lot	80	S	of	Chestnut
20	E	of	W	line	St.	7	N	of	E	line	lot	59	S	of	Chestnut
20	E	of	W	line	St.	14	S	of	N	line	lot	39	S	of	Chestnut
20	E	of	W	line	St.							118/214	S	of	Chestnut
18	E	of	W	line	St.							On	S	of	Chestnut
19	E	of	W	line	St.										
20	E	of	W	line	St.										
20	S	of	N	line	Chestnut										
20	E	of	W	line	St.	1	S	of	D	line	Lot	74	S	of	Water
20	E	of	W	line	St.							1	E	of	Taylor
20	E	of	W	line	St.	1	S	of	D	line	Lot	55	S	of	Water
20	E	of	W	line	St.	11	S	of	N	line	lot	96	N	of	Water
20	E	of	W	line	St.	11	S	of	N	line	lot	98	N	of	Chestnut
20	E	of	W	line	St.	9	S	of	N	line	lot	106	N	of	Water
20	E	of	W	line	St.	9	S	of	N	line	lot	138	N	of	Chestnut
20	E	of	W	line	St.	On	N	line	St.			111	S	of	Water
20	E	of	W	line	St.	6	S	of	N	line	lot	111	N	of	Water
23	E	of	W	line	St.	4	N	of	E	line	B.	42	E	of	Water
20	E	of	W	line	St.	4	N	of	E	line	B.	38	E	of	Water
20	E	of	W	line	St.	81	N	of	E	line	Water	113	S	of	Water
27	N	of	E	line	St.							72	N	of	Water
20	E	of	W	line	St.	21	N	of	D	line	lot	37	S	of	Water

Taylor

Street

DATE.	NAME.	WATER NO.	STREET NO.	LOCATION.	CORPORATION STOP.		STOP COCK.		LEAD PIPE.		IRON PIPE.	
					No.	Size.	No.	Size.	Size.	Feet.	Size.	Feet.
See	12/164	J. G. Frisch	80447	1916								
July	26/146	F. S. Redfield 74534	80451	1947-51								
July	24/145	F. S. Redfield 74530	80455	1953-55								
July	17/145	F. S. Redfield	80462	1923								
July	20/145	F. S. Redfield	80468	1925								
June	9/65	J. F. Somley	80470	2002-4								
			80472	2007								
Aug	24/65	J. M. Kerby 74531	80477	2004		1	1 1/2	5 3/4	5/8	32		\$ 9.96
April	28/144	G. Woodward 73253	80475	2019-11								
Aug	1/64	J. S. Mackenzie	80473	2010								
Sept	14/144	J. O. Lunn 74557	80476	2112								
		W. Hooney 74563	80477	2025-41								
			80478	2011								
April	26/183	John P. Robertson 74533	80479	2042-8								
Nov	6/90	Geo. Reidel 74534	80482	2046-4								
Sept	24/189	Maria San Pedro 74534	80485	2050-60								
June	13/140	Dr. Brunst 74536	80486	2054-6								
Aug	1/45	L. Wreden	80487	2109								
Aug	1/45	L. Wreden 74564	80488	2113								
Aug	1/63	Hall	80484	2117								
May	30/63	P. Hemen 7472	80481	817 <sup>2117</sup>								
Aug	1/45	M. Mangels	80487	2211								
Aug	1/45	M. Mangels 74537	80488	2217								
July	24/145	W. Fautz	80489	2217								
July	24/145	W. Fautz	80490	2219								
July	24/145	W. Fautz	80491	2221								
Aug	1/44	W. Fautz	80492	2225								
Aug	2/44	W. Fautz	80493	2225								
Aug	1/44	W. Fautz 74538	80494	2265								
July	27/67	Alex. Slatt 74538	80495	2315								
April	1/84	Allyne White	80496	2304								
May	1/84	E. P. Buckley	80497	2306								
March	1/92	G. Masarelli 74540	80498	2307								
March	1/92	G. Masarelli 74541	80499	2310-14								
Dec	21/81	B. K. Sheridan	80500	2333								
April	18/84	Toutana Co	80501	2498	Over to 13. Milled water of Mc. ... 159 8 Paper							
Mar	29/88	Geo. S. ... 74545	80502	2498	W. O. ...							
March	1/92	W. P. Stultz	80503		Bay ... 1/49 (C)							
April	1/91	Jas. A. ...	80504		W. de							
May	21/93	Prizzo 74542	80505	2332-42	M. E. ...							
			80506		S. E. Krater Retap							

21 E. W. Line Taylor  
167 S. ...  
1 1/2 S.E. (86 X. Greenwich)

1" Series Feb 8/16 same directions

# Service Pipe Record.

## DIRECTION OF TAP.

13	E of W line	Powell		24	S of S line	Beach
16	of W line	Cash	On W line of Lot	62	of S line	Taylor
22	of W line	Cowell		92	of S line	Beach
23	E of W line	Powell		24	of S line	Beach
41	S of Eddy		In Alley	57	N of Taylor	
77	N of E line	Sh		110	N of Q'auwell	
75	E of W line	Sh	10 N of S line Lot	94	N of Highback	
77	N of E line	Sh		31	N of Highback	
21	N of E line	Sh		154	N of Highback	
24	E of W line	Sh	17 S of Mine Lot	72	S of Highback	
23	N of E line	Sh	6 N of S line Lot	57	S of Cowell	
18	E of W line	Sh		139	S of Washington	
19	N of E line	Sh	On N line of Lot	113	S of Eddy	
10	S of N line	Pleasant	29 E of W line Lot	52	N of Taylor	
10	S of N line	Pleasant	30 E of W line Lot	51	N of Taylor	
10	S of N line	Pleasant	31 E of W line Lot	50	N of Taylor	
27	N of E line	Sh	14 N of D line Lot	60	N of Taylor	
21	N of E line	Bay	18 N of E line Taylor	135	N of Taylor	
23	N of E line	Landwater	6 N of E line Lot	114	N of Taylor	
77	N of E line	Sh	4 N of E line Lot	159	E of Taylor	
21	N of D line	Bay	37 S of N line Lot	126	S of Taylor	
16	E of W line	Sh	19 N of E line Taylor	50	N of Taylor	
19	N of D line	Tuck	7 S of D line Lot	133	S of Washington	
19	N of D line	Tuck	40 E of W line TB	98	N of Taylor	
7	E of W line	Roach	47 E of W line B	41	N of Taylor	
13	N of S line	Wash	38 S of Highback	84	N of Highback	
70	E of W line	Sh	139 E of W line Lot	2	N of W line Taylor St	
70	N of E line	Sh	7 N of D line Lot	734	N of Taylor	
70	E of W line	Sh	5 S of N line Lot	64	N of Taylor	
18	N of S line	Sh	27 N of S line Lot	164	N of Taylor	
18	E of W line	St	11 N of E line Lot	31	E of Taylor	
16	E of W line	St	7.4 of S line old Lot	101	S of Washington	
16	E of W line	St	20 N of S line Lot	68	S of Washington	
14	N of S line	Landwater	33 N of E line Lot	82	E of Taylor	
20	S of N line	North Point	132 E of Taylor	276	N of Mason	
19	E of W line	St	13 S of N line Lot	86	N of Lombard	
21	W.E. line	St	2 N. S. line Lot	30	S. Taylor	
20	E.W. line	St	11 S. N. line Lot	64	N. Eddy	
21	E.W. line	St	28 N. S line Lot	53	N. Eddy	
22	E.W. line	St	21 E.W. line Lot	62	N. Pine	
21	N.S. line	Eddy		59	N. Taylor	



# Service Pipe Record.

2232

21<sup>N/S</sup>

DIRECTION OF TAP.

86<sup>E</sup> Taylor

21 N. S. line Eddy	20 E. W. line Lot.	60 W. Taylor
21 W. E. line St.	8 S. N. line Lot.	131 N. O. Farrell
25 W. E. line St.	163 S. N. line Lot.	24 N. Golden Gate Ave
25 W. E. line St.	162 S. N. line Lot.	25 N. Golden Gate Ave
25 W. E. line St.	160 S. N. line Lot.	27 N. Golden Gate Ave
23 W. E. line St.	90 S. N. line Lot.	47 N. Golden Gate Ave
23 W. E. line St.	88 S. N. line Lot.	49 N. Golden Gate Ave
22 W. E. line St.	38 S. N. line Lot.	153 N. Golden Gate Ave
<del>22</del> E. W. line Taylor	<del>43 W. E. line Taylor</del>	<del>111 S. Taylor</del>
22 E. W. line St.	43 W. E. line Taylor	21 S. Taylor
<del>20</del> N. S. line Francisco	<del>20 W. E. line St.</del>	<del>158 E. of Taylor</del>
21 W. E. line St.	2 S. N. line St.	130 S. of Taylor
22 W. E. line St.	6 N. S. line Deck	78 N. of O. Farrell
21 W. E. line St.	<del>51 N. S. line Deck</del>	81 S. of Farrell
<del>21</del> E. W. line Taylor		<del>20</del> S. of Vallejo
21 W. E. line St.		114 S. of Deck
21 W. E. line St.		105 N. of O. Farrell
(Tapped under wharf) 3 W. E. line St.	16 N. S. line Deck	116 S. N. line Wharf
11 S. N. line Valparaiso	21 W. E. line Deck	25 E. of Taylor
21 W. E. line St.	53 <sup>1/2</sup> N. S. line Lot.	126 S. of Vallejo
<del>21</del> N. S. line Vallejo	51 <sup>2/3</sup> E. of E. line Lot.	38 <sup>3/4</sup> E. of Taylor
20 <sup>1/2</sup> E. W. line St.	7 N. S. line Lot.	60 S. of Deck
25 E. W. line St.	42 N. S. line Lot.	115 S. of Room with
24 E. W. line St.	8 N. S. line Lot.	76 S. of Union
20 E. W. line St.	24 N. N. line North Point	250 S. of Beach
22 E. W. line St.	44 N. S. line Lot.	60 S. of Vallejo
18 <sup>1/2</sup> E. W. line St. Greenwich	<del>7 S. N. line Lot.</del>	21 <sup>1/2</sup> S. of Beach
25 E. W. line St.	114 N. S. line Lot.	70 S. of Greenwich
25 E. W. line St.	24 E. of Beach	16 S. of Greenwich
19 S. N. line Greenwich	Cor. N. line Vallejo.	67 W. of Taylor
22 E. W. line Taylor	62 S. of Beach st	70 N. S. line Vallejo
20 E. W. line St.	70 N. S. line Lot	216 N. of North Point st.
21 E. W. line St.	71 N. S. line Lot	72 S. of Lombard
21 E. W. line St.	73 S. of N. line St.	74 S. of Lombard
20 " " " "	<del>10 N. S. " "</del>	78 N. of Turk St
19 " " " "	106 N. S. " "	<del>110<sup>1/2</sup></del> N. of Taylor
19 E. W. line Taylor	107 " " " "	32 S. of Turk
19 " " " "	81 N. S. " "	31 " " " "
19 " " " "		57 " " " "
21 N. S. line Truck st	8 E. W. line Lot	70 W. Taylor



# Service Pipe Record.

2233

## DIRECTION OF TAP.

21 E. of N. line of Street  
~~19~~ E. W. line St  
 19 E. W. Line St  
 10. S. N. Line Pleasant  
 10 S. N. Line Pleasant.  
 10 S. N. Line Pleasant  
 10. S. N. Line Pleasant  
 10. S. N. Line Pleasant.  
 14 E. W. line St  
 20 N. S. line St  
 17 E. of W. line St  
 18 E. of W. line St  
 20 E. of W. line St  
 21 E. of W. line St  
 17 E. of W. line St  
 12 E. of W. line St  
 19 E. of W. line St  
~~20 E. of W. line St~~  
 19 E. of W. line St  
~~20 E. of W. line St~~  
 19 E. of W. line St  
~~20 E. of W. line St~~  
 18 1/2 W. E. line St  
~~48 S. W. line Beach~~  
 25 E. W. line St  
 20 E. W. " "  
 17 " " " Taylor  
 21 W. E. " Taylor  
 21 W. E. " "  
 19 N. S. " St  
 110 S. S. " Sacramento  
 20. N. S. " Post  
 20 " " " do  
 19 E. W. " St  
 19 " " " "  
 16 " " " "  
 21 1/2 N. S. " "  
 16 E. W. " "  
 20 S. W. " Forest  
 20 1/2 E. W. " St  
 18 1/2 " " " "  
 24 " " " "  
 19 " " " "  
 18 1/2 " " " "

3 N. of S. line of lot  
 1. N. S. line lot  
 14 S. N. Line Lot  
 43. E. W. Line Lot  
 42 E. W. Line Lot  
 12 E. W. Line Lot  
 11. E. W. Line Lot  
 10. E. W. Line Lot  
 31 S. of N. line lot  
 14 E. W. line lot  
 19 N. of S. line lot  
 2 N. of S. line lot  
 64 N. of S. line lot  
 19 S. of N. line lot  
 15 N. S. line lot  
 4 N. S. " lot  
 3 S. N. " "  
 21 S. N. " lot  
 16. Jefferson  
 11 S. W. line lot  
 15 W. E. line lot  
 21 S. of N. line lot  
 38 E. W. line lot  
 10 S. W. " "  
 2 S. W. line lot

106 N. of Broadway 6" Main  
~~110~~ 7. of Bay 12" Main  
 55 N. of Broadway 8" Main  
 37. W. of Taylor st  
 38. W. of Taylor st  
 67. W. of Taylor st  
 68. W. of Taylor st  
 69. W. of Taylor st  
 111 N. of Broadway  
 72 W. Taylor  
 77 S. Washington  
 51 S. of Pleasant  
 13 S. of North Point  
 41 S. of Beach  
 134 S. of Ocean St  
 128 S. of Pacific  
 19 N. Washington  
 131 N. Washington  
 36 N. Washington  
~~23 S. of Taylor~~  
 43 N. Main  
 115 S. Broadway  
 12 S. W. line Washington  
 42 S. Eddy 6" Main  
 41 S. Eddy 6" Main  
 62 E. of Taylor 8" Main  
 20 S. W. line Taylor  
 89 1/2 E. do  
 88 1/2 " do  
 88 N. of Pine  
 63 1/2 W. Washington  
 106 W. Clay  
 150 E. Taylor  
 43 S. Washington  
 40 W. Taylor  
 60 S. Pacific  
 34 " do  
 101 W. Green  
 99 Jackson  
 136 1/2 S. Green

Taylor

Street

DATE.	NAME.	WATER NO.	STREET NO.	LOCATION.	CORPORATION STOP.		STOP COCK.		LEAD PIPE.		IRON PIPE.	
					No.	Size.	No.	Size.	Size.	Feet.	Size.	Feet.
Dec. 12 1907	E. Jullian	74521	1624	E. S., 105 N. of Broadway	1	5/8	1	3/4	5/8	36		6090
April 27 1908	Ed. E. Jotch	74546	2530	E. S., 20 N. of <sup>Hotel 3/27/19</sup> Broadway	1	5/8	1	5/8	5/8	38		1288
June 25 1908	N. Kohler Co.	38958	888-99 <sup>Greenwich</sup>	N/E. Greenwich	1	5/8	1	5/8	5/8	37		
Nov 22 1908	Snook & Son	74560	1141	N. W. Pleasant	1	1/2	1	3/4	5/8	6		3576
Nov 22 1908	Snook & Son	74561	1139	N. W. Pleasant	1	1/2	1	3/4	5/8	6		3577
Nov 22 1908	Snook & Son	62483		N. W. Pleasant	1	1/2	1	1/4	5/8	6		3578
Nov 22 1908	Snook & Son	62482		N. W. Pleasant	1	1/2	1	3/4	5/8	6		3579
Nov 22 1908	Snook & Son	62481		N. W. Pleasant	1	1/2	1	3/4	5/8	6		3580
July 7 1909	E. Grundy	74568		N. S. 120 N. Broadway	1	5/8	1	3/4	5/8	2	3/4	3382
Aug 19 09	Hotel Young			W. 70			2	2			39	3645
Sept 1 09	J. J. J. J.	74574	1242	E. S. 70 S. Washington	1	5/8	1	3/4	5/8	1	3/4	38 3763
Dec 27 09	Retap	74565	1120		1	3/4 x 1	1	3/4	1/2	1	3/4	37 4089
Nov 9 09	Abtack + Marx	74573	2596	E. S. 5 S. North Point	1	5/8	1	3/4	5/8	2	3/4	40 3886
Nov 17 09	A. M. Cattiani Co.	74569	749	N. S. 20 S. Bush			1	2			1/2-8	4265
Jan 4 1909	Wm A. Snook & Son	74585	1228	E. S. 124 S. Washington	1	5/8	1	5/8	5/8	1	3/4-36	4544
Feb 1 1910	Wm. Mc Cormick	74578	1434	E. S. 135 N. Jackson	1	1/2 x 5/8	1	3/4	5/8	2	3/4-32	4758
Feb 16 1910	B. W. Hauger	74592	1314-18	E. S. 77 N. Washington	1	5/8 x 5/8	1	3/4	5/8	2	3/4-7	4843
Feb 16 1910	B. W. Hauger	74591	1526-30	E. S. 105 N. Washington	1	5/8 x 5/8	1	3/4	5/8	2	3/4-7	4844
Feb 16 1910	B. W. Hauger	74590	1308-12	E. S. 32 N. Washington	1	5/8 x 5/8	1	3/4	5/8	2	3/4-7	4842
April 5/10	G. Maggini	74598	4799	W. Jefferson		3/4 x 3/4	1	3/4	3/4	1	3/4-48	5244
" 27/10	W. A. Estold	74593		E. S. 70 N. Union	1	1/2 x 1/2	1	3/4	1/2	2	1/2-30	5673
May 4/10	Mr. Gray	74578	1534-44		1	3/4 x 3/4	1	3/4	3/4	2	3/4-33	5388
" 3/10	Mr. B. W. H. H.	74572	1302	W. Washington 1 1/2 Connection			1	1 1/2			1 1/2-79	5581
June 28 1910	Keenan + O'Brien	26583		S. E. Eddy	1	3/4 x 3/4	1	1"	3/4	1	3/4-6	6079
June 28 1910	Keenan + O'Brien	26584		S. E. Eddy	1	1/2 x 1/2	1	1/2	1/2	2	1/2-10	6078
" 28 1910	Keenan + O'Brien	74599	162	S. E. Eddy	1	1/2 x 1/2	1	1/2	1/2	1	1/2-8	6080
July 7/1910	Wm. A. Snook & Son	74600	1205	N. S. 107 S. Sacramento	2	Connection					2"-7	6576
Sept 25	The Turner Co	74601		W. E. Cat 1 1/2 Connection	3	1/2 x 3/4	2	1 1/2	4"	2	1 1/2-35	6673
Sept 23	The Bohemian Club	74602		" do 1 1/2 do	3	3/4 x 3/4	2	1 1/2	3/4	6	1 1/2-35	6721
Jan 4 1911	The Turner Co	74607		E. S. 84 N. Pine	1	3/4 x 3/4	1	3/4	3/4	2	3/4-34	7586
May 16	Mr. Berthold H. Kellogg	74604	1315-10	N. S. Co. " Washington	1	1/2	Service					8444
June 13	Geo. Haub.	79698		E. S. 92 W. W. Way	3/4							8655
Sept 7	Cal Fruit Cannery	79696		W. E. Francisco	2	full						9166
Oct 28	Otto Carson	79702		E. S. 32 S. Washington	3/4							9573
Nov 1	A. Curran	74614	1959-63	W. E. Filbert	3/4							9570
Dec 7	J. H. Berghauer	79697	1451	N. S. 50 S. Pacific	1							9942
May 28 1912	A. Thuegel	79711	1454	E. S. 30	3/4							11260
July 26	E. E. Madden	79707	1818-25	75 N. Green	3/4							11755
Nov 23	Mrs. R. D. Dore	74611	1420		1							12690
Dec 6	Garage	74610	415-31	N. S. 137 S. Henry	1	1 1/2						12774

# Service Pipe Record.

## DIRECTION OF TAP.

WSN line St	WEN line lot	131 W. Dolores.
<del>20 WE</del>	<del>20 SW</del>	<del>107 W. Chermont.</del>
19 SW	11 EN	38 W. Name
19	16	100 " Dolores.
<del>18</del> 37 N/S	24 W/E	79 W Suidley
20	<del>20 WE</del> line St	<del>107 W. 39th Ave.</del>
19	1	73 E Chermont
<del>19</del> <del>13 N/S</del>	15 W/E Castro	74 " Suidley
<del>18</del> 31 N/S	<del>18 E</del>	107 W 1.30 F 6 Suidley
20		30 W Suidley 6 Suidley
19		90 E Chermont
19		234 W Castro
19		184 " do
18		271 " do
		137 " do
		161 S Lincoln 1 1/2" Main
		189 W of S Lincoln 1 1/2" Main
		238 S Lincoln 1 1/2" Main
		225 W of S Lincoln 1 1/2" Main
		261 S Lincoln 1 1/2" Main
		127 W of Calif 1 1/2" Main
		106 W of Calif 1 1/2" Main
		246 W of Calif 1 1/2" Main
		190 S. of S. L. Ave
		287 W of S. L. Ave
		104 W of S. L. Ave
		18 S. of same
		223 W of Calif
		203 W of Calif
		202 W. of W. St.
		178 W. of W. St. Labor Ave
		244 W of Chermont
		216 W of S. L. Ave
		123 1/2 S Gray
		778 W of W. St
		122 S Gray
		478 S Gray
		142 S Gray
		458 S Gray
		141 S Gray
		158 S Gray
		162 S Gray
		440 W of W. St
		161 S Gray
		440 S Gray
		181 S Gray
		420 S Gray
		222 S Gray
		300 W of W. St



# Service Pipe Record.

$\left\{ \begin{array}{l} 1/2 \text{ " Main ends 16 ft. E. of line } \\ 1 \text{ " Balance of block.} \end{array} \right.$ 
2235

## DIRECTION OF TAP.

<p> <del>8 S of N line St</del>  <del>10 S of N line St</del>  <del>10 S of N line St</del>  <del>10 S of N line St</del>  <del>10 S of N line St</del>  <del>10 S of N line St</del>  <del>10 S of N line St</del>  <del>10 S of N line St</del>  <del>10 S of N line St</del>  <del>10 S of N line St</del>  <del>6 E of W line</del>  <del>6 E of W line</del>          19 S of N line Greenwich          2 1/2 N of E line St.          5 E W          6 W E       </p>	<p>         2 E of E line lot  <del>17 E of W line lot</del>  <del>1 E of E line lot</del>  <del>14 W of E line lot</del>          On E line of lot  <del>16 E of E line lot</del>  <del>1 W of E line lot</del>  <del>17 N of E line lot</del>  <del>17 S of W line lot</del>  <del>16 N of E line lot</del>  <del>17 W of E line lot</del>          19 S of N line lot          15 " " " "          S B L. " "       </p>	<p>         17 E of Goodchildren St  <del>28 E of Goodchildren St</del>  <del>51 E of Goodchildren St</del>  <del>56 E of Goodchildren St</del>          89 E of Goodchildren  <del>58 E of Goodchildren</del>          124 E of Goodchildren  <del>132 E of Goodchildren</del>  <del>118 E of Goodchildren</del>  <del>101 E of Goodchildren</del>  <del>97 W of Goodchildren</del>          211 W of E line Tiley St          73 N. Greenwich Main          145 " do.  <del>47 W L. Telegraph</del> </p>
---	---	--

On Stone 1<sup>st</sup> East North  
19 SN.

184 E of Rare -  
707 - E 3<sup>rd</sup> St

~~10 S N line St~~  
~~10 " " " "~~  
~~10 " " " "~~

~~16 W E line of lot~~  
~~16 W E line of lot~~  
~~33 W E~~  
~~154 E Child Place~~  
~~153 E of Child~~  
~~111 E of Child~~

~~14 S N line St~~  
~~14 S N line St~~  
 18 N of E line of Silliman  
 18 N of E line St  
 24 S N line St  
 24 S N line Silliman  
 19 W E " St University  
~~14 S N " " "~~  
 20 W E University  
 21 N S line St  
~~15 S N~~  
~~24 S N~~  
 25 S W  
~~14 " " "~~  
~~25 " " "~~  
 3 1/2 " 14 S/N  
~~15 " " "~~  
 14 S/N  
 15 N W

~~25 E of W line lot~~  
~~17 S N line lot~~  
 9 W of E line lot  
 7 N of E line lot  
 19 W of E line lot  
 9 E W line Bowdoin  
~~32 SN~~  
~~27 S N~~  
 9 W E " " "  
 26 S N " " "  
~~28 W E line lot~~  
 2 W E line lot  
 60 SN " "  
 7 W E line lot  
~~15 SN~~  
 11 W E " " "  
 29 " " " "

~~115 W of Bowdoin 2 1/2 Main~~  
~~33 W of Bowdoin Ave 3<sup>rd</sup> Main~~  
 129 W of Bowdoin Ave 1<sup>st</sup> Main  
 57 E of Bowdoin 1<sup>st</sup> Main  
 31 E of College Ave 2<sup>nd</sup> Main  
~~47 N Silliman~~  
~~23 S N~~  
 26 E of Dartmouth  
 39 W Silliman  
 30 E of Bowdoin  
~~28 W University~~  
 40 E of Holyoke  
~~50 W Bowdoin~~  
 73 E of Holyoke  
 3 W Bowdoin  
~~101 W University~~  
 54 E of University  
 38 " Street

# Telegraph & Case Street

DATE.	NAME.	WATER NO.	STREET NO.	LOCATION.	CORPORATION STOP.		STOP COCK		Date Rec'd		IRON PIPE	
					No.	Size.	No.	Size.	Size.	Feet.	Size.	Feet.
June 11/61	E. A. Vorhe	74782	80735	29 X								
Aug 1/62	B. Isaacs	74783	80736	71								
Aug 29/62	U. H. Emmons	74784	80737	9 X								
Sept 2/62	J. F. Brown	74785	80738	45-47								
April 1/63	E. W. Ketteridge	74786	80739	X								
Feb 16/69	Mrs E. Nelson	74786	80740	51 X								
April 22/61	A. S. Spheralo	74786	80741	X								
March 17/63	A. Sbarbaro	74787	80742	63 X								
June 1/61	Geo Plunkett		80743	11								
	Mrs Cooper		80744	24								
Jan 12/65	A. Jacobs		80745	21-2								
Oct 14/67	Battista Grassie		80746	56								
June 11/1911	S. Morra			117 S. Lombard					1/2	Service		8630
Jan 27/1913	O. Lucci			30-36 Child St					3/4			13111
				Burr Arc was 2 <sup>nd</sup> arc south								
Aug 11/13	J. G. James	68541		" 3 <sup>rd</sup> E R Rare								8912
July 31/36	J. G. Johnson	131679		W/S-710-E-3 <sup>rd</sup> St								
Telegraph St.												
May 1/16	Peter Corbi	41676		W/S 137 E Child St								21160
Sept 13/16	Mrs J. Casagrande	30375		W/S 107 W Kearney St								21918
" 16/16	G. Corvini	74788		W/S 77 " " "								2563
Sullivan												
From Page 2257												
Jan 24/1908	J. Denier	71114	708	211 2107 W. Bowdoin								1919
July 7/1908	Fred Hansen	71122	910	211 B. 25 Wash. College								2162
Aug 13/1908	W. F. Frachter	71130	17	Near Saw Green Ave								2593
Feb 13/1909	Mrs C. Halmer	71131	16	W. O. 25 E. Guard								1805
May 7/1909	U. P. Hansen	71134	848	N. E. College								2443
June 29/1910	Mrs. Bumer	13558	38 Bowdoin	N. W. Bowdoin								4705
April 13/11	James Mafer	71133	998	W. University								R 8500
May 17/1910	Mrs Jackson	71134	718	W. Dartmouth								R 8490
Nov 28/1911	Mrs Wm Farrell	71135	1000	W. University								9954
Sept 15/1913	S. Hammer	71136	245									14720
July 9/1915	S. De Mulder	71134	1057	4 Annulled								1396
Oct 14	Frank Zanini	71138	406	W. 125 University								18738
Nov 4	Joseph Gargone	71203	911									19729
Jan 20/16	F. Zanoni	71139	440	W/S 50 E. Holyoke								19869
Feb 1/16		71121	900									19992
Apr 5/17	F. Mollrow	71141	942	Annulled								21117
May 17/19	B. Man	69213	328									23149

Relap 3/4 21  
Relap 3/4 21  
Relap 3/4 25

(See page #250 & 6 - for the following)  
changed Nov 19-1908  
change 4/10/07

See page 52

# Service Pipe Record.

## DIRECTION OF TAP.

20	W	of	E	line	St	<del>15 W of E line lot</del>	278	W	of	Geary
20	W	of	E	line	St		70	S	of	Clement
20	W	of	E	line	St	2 S of W line lot	243	W	of	Lobos
20	W	of	E	line	St	10 S of N line lot	282	W	of	Clement
20	W	of	E	line	St	20 S of W line lot	170	S	of	Clement
20	W	of	E	line	St	5 W of S line lot	105	W	of	Lobos
21	N	of	E	line	Sh	3 S of N line lot	303	S	of	Lobos
20	N	of	E	line	Sh	13 N of D line lot	138	N	of	Lobos
20	N	of	E	line	Sh	12 S of N line lot	262	S	of	Lobos
20	N	of	E	line	Sh	5 N of S line lot	153	N	of	Cat
21	N	of	E	line	Sh	11 S of N line lot	111	S	of	Lobos lot
20	N	of	E	line	Sh	4 S of S line lot	317	S	of	Cat
20	N	of	E	line	Sh	4 N of D line lot	129	N	of	Cat
20	N	of	E	line	Sh	4 S of N line lot	244	S	of	Cat
20	N	of	E	line	Sh	7 S of N line lot	107	S	of	Lobos
20	N	of	E	line	Sh	11 N of D line lot	111	N	of	Lobos
21	N	of	E	line	Sh	9 S of N line lot	131	S	of	Lobos lot
21	N	of	E	line	Sh	1 N of D line lot	300	S	of	Lobos lot
20	N	of	E	line	Sh	6 S of N line lot	266	S	of	Cat
20	N	of	E	line	Sh	2 N of W line lot	223	N	of	Cat
20	N	of	E	line	Sh	3 S of N line lot	172	S	of	Lobos
20	N	of	E	line	Sh	3 N of D line lot	123	N	of	Lobos
20	N	of	E	line	Sh	3 N of D line lot	170	S	of	Cat
20	N	of	E	line	Sh	6 N of D line lot	179	S	of	Cat
21	N	of	E	line	Sh	12 N of D line lot	190	S	of	Lobos lot
21	W	of	E	line	St	25 W of E line lot	198	W	of	Cat
21	N	of	E	line	Sh	4 N of D line lot	170	N	of	Cat
20	N	of	E	line	Sh	7 S of N line lot	183	S	of	Cat
20	N	of	E	line	Sh	14 S of N line lot	241	S	of	Clement
20	N	of	E	line	Sh	28 S of N line lot	247	S	of	Cat
20	N	of	E	line	Sh	13 S of N line lot	136	N	of	Cat
20	N	of	E	line	Sh	3 S of N line lot	226	S	of	Cat
20	N	of	E	line	Sh	3 S of N line lot	278	S	of	Clement
20	N	of	E	line	Sh	12 S of N line lot	87	S	of	Clement
20	N	of	E	line	Sh	3 S of N line lot	229	S	of	Cat
20	N	of	E	line	Sh	11 N of D line lot	217	N	of	Cat
20	N	of	E	line	Sh	4 S of N line lot	104	S	of	Cat
20	N	of	E	line	Sh	4 S of N line lot	107	S	of	Cat
20	N	of	E	line	Sh	11 S of N line lot	391	S	of	Cat
20	N	of	E	line	Sh	4 S of N line lot	194	S	of	Cat
19	N	of	E	line	Sh	12 S of N line lot	117	S	of	Cat

11th Ave

Street

DATE	NAME	WATER NO.	STREET NO.	LOCATION	CORPORATION STOP.		STOP COCK.		LEAD PIPE.		IRON PIPE.	
					No.	Size.	No.	Size.	Size.	Feet.	Size.	Feet.
Jan 1886	E. H. Lewis	75032 80955	337	Retap 5-12-26 W. 370 N. Lobos								
July 1886	Oliver Pope	75024 80950	305	" 50 Clement								
Jan 1891	Frank Crawford	75031 80955	389-61	" 250 N. Lobos								
April 1891	E. F. Dennis	75015 80948	252	JAN 13 1906 " 200 N. Clement	1	1/2	1	3/4	1/2	7		Old Tap Plugged
Oct 1891	Chas. F. Moore	75028 80952	325	" 150 N. Lobos								
Sept 1891	E. A. Lord	75041 80959	375	" 150 N. Lobos				5/8	5/8	37		
July 1892	B. Kincaid	75050 80963	418	" 200 N. Lobos	1	1/2	1	3/4	1/2	7		
May 1894	H. G. Gombrow	75042 80958	379-81	" 125 N. Lobos	1	1/2	1	5/8	5/8	36		
July 1894	Walter Curcell	74995 80958	147	" 250 N. Lake	1	1/2	1	1/2	1/2	7		
Sept 1894	J. F. Paumelle	74998 80959	170	" 150 N. Cala	1	1/2	1	5/8	5/8	7		
Jan 1895	R. B. Bigney	75045 80960	417-19	" 100 N. Lobos	1	1/2	1	3/4	1/2	33		
March 1895	W. B. Stoeck	75010 80945	240	JAN 13 1906 " 100 N. Cala	1	1/2	1	3/4	1/2	7		
July 1895	C. B. Buman	74999 80940	174-6	" 125 N. Cala	1	1/2	1	5/8	5/8	7		
July 1895	C. H. Stoeck	75014 80947	248	JAN 13 1906 " 285 N. Cala	1	1/2	1	3/4	1/2	7		
May 1896	Wm. J. Murray	74994 80937	116	" 100 N. Lake	1	1/2	1	3/4	1/2	7		
Oct 1895	H. S. Cannon	75043 80954	383-5	" 100 N. Lobos	1	1/2	1	1/2	1/2	37		
Oct 1895	W. C. Cline	75046 80964	423	" 125 N. Lobos	1	1/2	1	1/2	1/2	34		
May 1896	P. G. Parker	75055 80964	447-51	" 275 N. Lobos	1	1/2	1	3/4	1/2	37		
May 1896	J. M. Salsand	75011 80946	225	JAN 13 1906 " 150 N. Clement	1	1/2	1	3/4	1/2	36		
May 1896	J. A. Steinberg	75007 80944	221	JAN 13 1906 " 200 N. Cala	1	1/2	1	3/4	1/2	37		
July 1896	J. H. Storer	75089 80947	1274	" 150 N. " 30" Jan 13 1906	1	1/2	1	3/4	1/2	7		Old Tap Plugged
July 1896	J. J. Vanderlip	75094 80942	225	JAN 13 1906 " 200 N. Cala	1	1/2	1	3/4	1/2	37		
Aug 1896	F. B. Gibson	75002 80941	207	JAN 13 1906 " 200 N. Cala	1	1/2	1	3/4	1/2	36		
Aug 1896	Mrs. Canis	75018 80967	431	APR 9 1906 " 150 N. Lobos	1	1/2	1	1/2	1/2	35		
Nov 1896	Julia Thornton	75103 80973	1335	" let " and " "	1	1/2	1	3/4	5/8	34	37	
April 1897	D. H. Hugh	75069 80968	1230	" 30"	1	1/2	1	3/4	5/8	37		
April 1897	H. Lillie	75016 80949	1230	" 30"	1	1/2	1	3/4	5/8	7		
April 1897	C. T. Mueller	75082 80970	255	JAN 13 1906 " N. Clement	1	1/2	1	3/4	1/2	36		
April 1897	H. Montgomery	75087 80972	1258	" 200 N. " 30" Jan 13 1906	1	1/2	1	3/4	5/8	7		
May 1897	Wm. Rose	75091 80972	1276	" 125 N. " 30"	1	1/2	1	3/4	1/2	8		
May 1897	Lobe	75070 80969	1234	" 125 N. " 30" July 95	1	1/2	1	3/4	1/2	7		
Nov 1897	J. O. ...	75035 80954	349	" 300 N. Lobos	1	1/2	1	3/4	1/2	36		
Nov 1897	Miss ...	7502 80954	309	" 75 N. Clement	1	1/2	1	3/4	1/2	36		
Nov 1897	J. ...	75009 80945	223	JAN 13 1906 " 210 N. Cala	1	1/2	1	3/4	1/2	37		
Jan 1898	J. ...	75059 80966	369	" 200 N. Lobos	1	1/2	1	3/4	1/2	36		
Jan 1898	J. ...	75064 80966	1212	MAY 14 1904 " 100 N. " 30"	1	1/2	1	3/4	5/8	7		
May 1898	J. ...	75057 80960	463	" 380 N. ...	1	1/2	1	3/4	1/2	36		
July 1898	J. ...	75164 80987		" 380 N. ...	1	1/2	1	3/4	1/2			
July 1898	J. ...	75136 80997		" 380 N. ...	1	1/2	1	3/4	1/2			

R 467

# Service Pipe Record.

DIRECTION OF TAP.

<p>22 N of E line st  <del>23</del> S of H line MKH                  23 N of E line H</p>	<p>18 N S line B.                  26 E of H line Lot                  5 S of H line Lot</p>	<p>85 W of Stevenson                  18 N of 3rd</p>
<p>20 N of E line H                  23 N of E line H                  23 W of E line st                  23 N of E line H                  23 N of E line H                  11 S of N line Stevenson                  x 24 S of N line Stevenson  <del>7 N of E line Stevenson</del></p>	<p>5 S of S line Lot  <del>15</del> S of N line Lot                  13 (N-E line lot                  11 S of N line Stevenson  <del>27 N of E line H</del> 15 S-N line STEVENSON - 1W-E line</p>	<p>57 N of Stevenson  <del>129 7</del> N of Stevenson                  21 N of Stevenson                  136 S of Bank                  23 N of Stevenson                  31 W of 3rd                  115 E of Stevenson                  115 S of Stevenson                  4 S of Stevenson                  59 W-E line Stevenson</p>
<p>16 N of S line Stevenson                  11 S of N line Stevenson                  11 S of N line Stevenson                  22 W of E line st                  22 W of E line st                  23 W of E line H                  23 W of E line st                  23 W of E line st                  23 N of E line H                  23 N of E line H                  21 N of E line H                  23 W of E line st                  23 W of E line st                  23 W of E line st                  23 N of E line H                  23 N of E line H                  23 N of E line H                  23 N of E line H                  23 N of E line H                  23 N of E line H                  23 W of E line st                  23 W of E line st                  24 S of N line Mission                  27 N of E line H                  28 S of N line Mission                  27 S of N line Mission                  24 W of E line st                  24 W of E line st</p>	<p>23 E of N line Lot                  20 N of S line Lot                  19 N of S line Lot  <del>22</del> S of N line H                  93 S of Jessie                  On N line of 1819                  33 S of Jessie                  6 S of N line lot                  30 S of S line "6"</p>	<p>102 W of 3rd                  56 W of 3rd                  51 S of 3rd                  50 S of Stevenson                  51 S of Stevenson                  47 S of Stevenson                  116 S of Stevenson  <del>27 Jessie</del>                  101 S of Stevenson                  26 S of Jessie                  5 N of Jessie                  18 N line Jessie                  213 N line Jessie                  51 S of Jessie                  11 S of Jessie                  28 S of Jessie                  105 S of Mission                  108 W of Mission                  56 W of Mission                  105 E of 3rd                  45 N of Mission                  70 E of 3rd                  72 W of 3rd                  40 S of Mission                  11 S of 3rd</p>



# Service Pipe Record.

2238

## DIRECTION OF TAP.

<p>23 W of E line st                  24 E of E line st                  24 W of E line st                  24 W of E line st                  24 N of E line st                  24 N of E line st                  24 W of E line st                  24 N of E line st                  24 N of E line st                  24 N of E line st                  13 S of N line Minna                  13 S of N line Minna                  13 S of N line Minna                  23 W of E line st                  23 S of N line Minna                  23 W of E line st                  23 W of E line st                  14 S of N line Minna                  23 W of E line st                  23 W of E line st                  14 S of N line Minna                  23 W of E line st                  14 S of N line Minna                  23 W of E line st                  14 S of N line Minna                  22 W of E line st                  22 W of E line st                  22 W of E line st                  22 W of E line st                  15 S of N line Minna                  15 S of N line Minna                  22 W of E line st                  15 S of N line Minna                  10 S of N line Minna                  23 W of E line st                  23 W of E line st                  23 W of E line st                  23 W of E line st                  31 S of N line Minna                  31 S of N line Minna                  30 S of N line Minna                  24 W of E line st</p>	<p>13 S of N line Minna                  1 N S line B                  16 N of S line st                  13 E of N line lot                  11 E of N line lot                  26 E of N line lot                  54 E of N line lot                  E of E line lot                  2 N S line B                  10 N of S line lot                  4 S of N line lot                  4 S of N line lot                  9 N of S line lot                  10 W of E line lot                  13 S of N line lot                  11 W of E line lot                  31 S of N line lot</p>	<p>54 S of Mission                  75 S of Mission                  70 S of Mission                  76 S of Mission                  51 N of Minna                  71 S of Mission                  31 S of Mission                  131 S of Mission                  95 S of Mission                  16 S of Mission                  63 W of 3rd                  65 W of 3rd                  21 N of 3rd                  10 S of Mission                  57 56 S of Mission                  74 60 S of Mission                  3 N of Sherwood                  23 S of Minna                  31 S of Minna                  53 W of 3rd                  123 N of Sherwood                  706 N of Sherwood                  744 W of 3rd                  41 S of Sherwood                  100 S of 3rd                  36 W of 3rd                  78 N of Hunt                  62 S of Hunt                  173 S of Minna                  74 W of 3rd                  30 W of 3rd                  19 N of Hunt                  31 W of 3rd                  30 E of 3rd                  13 S of Hunt                  3 S of Hunt                  64 N of Howard                  51 N of Howard                  51 N of Howard                  33 S of 3rd                  1 S of 3rd                  68 E of 3rd                  60 S of 3rd</p>
--	--	---

# Third Street

DATE.	NAME.	WATER NO.	STREET NO.	LOCATION.	CORPORATION STOP.		STOP COCK.		LEAD PIPE.		IRON PIPE.	
					No.	Size.	No.	Size.	Size.	Feet.	Size.	Feet.
July 1901	Dr. H. W. Starnes	<del>81118</del>	114									
Jan 1906	Louis Miller	<del>81119</del>	108	Shut off June 1911 New tap 1 1/2"								
Oct 1904	B. Whelan	<del>81120</del>	109-13									
Jan 1906	H. A. Berliner	<del>81121</del>	110	Water housed for Dr. H. W. Starnes								
May 1904	Dalton	<del>81122</del>	122									
Aug 1904	L. Werner	<del>81123</del>	115-17									
Sept 1904	S. Schramm	<del>81124</del>	120-2									
April 1901	Chas. Ashton	<del>81125</del>	126									
Sept 1904	L. Johannung	<del>81126</del>	117-25									
April 1904	S. Lazarus	<del>81127</del>	124	JUL 16 1904								
May 1905	L. Fallon	<del>81128</del>	121	JUL 16 1904								
Feb 1904	W. Love	<del>81129</del>	140	JUL 16 1904								
Jan 1909	F. Bill	<del>81130</del>	146									
Mar 1902	Louis Muller	<del>81131</del>	141-3	Retap 9/20/29								
Feb 1905	W. H. Reans Co	<del>81132</del>	125-4									
Dec 1902	Mrs. M. Wagner	<del>81133</del>	148									
Dec 1902	Shea Prunty	<del>81134</del>	129									
Sept 1908	J. J. Markel	<del>81135</del>	130									
May 1906	Geo Morgan	<del>81136</del>	151	Shut off Sept 4/07 2" Tap. Rept 4/07								
Feb 1908	Hung Fat	<del>81137</del>	154									
Sept 1908	Fisher	<del>81138</del>	154									
Jan 1909	Geo Marshall	<del>81139</del>	165									
Jan 1900	Geo J. Markel	<del>81140</del>	155									
Jan 1901	Geo Marshall	<del>81141</del>	162									
Jan 1901	Geo Marshall	<del>81142</del>	137	JUN 3 - 1903								
Jan 1901	Geo Marshall	<del>81143</del>	139	JUN 3 - 1903								
Nov 1906	F. Kirk Co	<del>81144</del>	159-17									
Feb 1904	Mr. Calhoun	<del>81145</del>	174									
Dec 1905	Mr. F. Huntzger	<del>81146</del>	170									
Jan 1901	Geo Marshall	<del>81147</del>	141									
Dec 1905	L. Muddelhoff	<del>81148</del>	168									
Sept 1903	Dolan	<del>81149</del>	143-5									
May 1901	F. S. Hagarty	<del>81150</del>	148	see Sept 17/10 for 1 1/2" Tap								
Dec 1902	Brogan	<del>81151</del>	149									
May 1905	Brogan	<del>81152</del>	157									
Nov 1904	H. Under	<del>81153</del>	153-7									
Aug 1900	P. McGuire	<del>81154</del>	154-8									
Mar 1903	Walker	<del>81155</del>	159									
Jan 1903	Mr. H. O'Keefe	<del>81156</del>	200-11									
Mar 1901	H. Koster	<del>81157</del>	211-7									
Dec 1902	D. King	<del>81158</del>	204	OCT 5 1903								

R 1 3/4 R 1/2 18

# Service Pipe Record.

2239

## DIRECTION OF TAP.

24 N of E line Sh	27 S of A line Lot	67 S Howard
24 W of E line St	4 N of E line Bldg	20 S Howard
24 S of A line Tahoma	30 S of A line Lot	51 S of Howard
23 W of E line St		57 E of 3rd
10 S of A line Tahoma		64 S of Howard
12 S of W line Tahoma	24 E of W line Lot	58 E of 3rd
10 S of A line Tahoma	21 W of E line Lot	63 W of 3rd
57 S of E line Sh		29 E of 3rd
12 S of N line Tahoma	36 E of W line Property	10 S of 11th Tahoma
12 S of A line Tahoma	31 E of A line Lot	51 W of 3rd
11 S of N line Tahoma		53 W of 3rd
24 W of E line St	1 N of E line Lot	111 E of 3rd
24 W of E line St	8 S of N line Lot	37 S Tahoma
24 W of E line St	7 S of N line Lot	39 S of Tahoma
24 W of E line St	6 S of E line Lot	47 S of Tahoma
24 W of E line St	5 S of N line Lot	32 S of Tahoma
24 W of E line St	1 N. S line Lot	79 S of Tahoma
24 W of E line St	14 S of E line Lot	80 S of Tahoma
24 W of E line St	8 N. S line Lot	69 S of Tahoma
24 W of E line St	16 S. N. line Lot	70 W of Clementina
24 W of E line St	158 S Tahoma	65 W of Clementina
24 W of E line St	14 S of A line Lot	67 S of Clementina
24 W of E line St	13 N. S line Building	172 S of Clementina
24 W of E line St	7 N. S line Building	12 S. N. line Clementina
24 W of E line St	15 S of A line Lot	33 S Clementina
24 W of E line St	13 N. S. line Lot	13 S of Clementina
24 W of E line St	4 S. N. line Lot	68 E of 3rd
24 W of E line St	10 N. S. line Lot	113 S of Clementina
24 W of E line St	7 N. S. line Lot	225 S of Clementina
24 W of E line St	15 S of A line Lot	95 W of Tolson
24 S of A line Tolson		88 W of Tolson
24 S of A line Tolson		70 N. Tolson
24 S of A line Tolson		48 S of Tolson
24 S of A line Tolson		60 S of Tolson
24 S of A line Tolson		41 W of 3rd
24 S of A line Tolson		42 S of 3rd
24 S of A line Tolson		76 W of 3rd
24 S of A line Tolson		115 S of Tolson
24 S of A line Tolson		1 S of Tolson
24 S of A line Tolson		61 S of Tolson
24 S of A line Tolson		12 S of Tolson

# Third Street

DATE	NAME	WATER NO.	STREET NO.	LOCATION	CORPORATION STOP		STOP COCK		LEAD PIPE		IRON PIPE	
					No.	Size	No.	Size	Size	Feet	Size	Feet
Oct 22	C Schubert	75662	81160	209-11	OCT 5	1903			1/2	11k		
Oct 20	L M Coffee	75481	81159	208-10								
June 188	W. Brogan	75698	81161	211-3								
July 181	A Brown		81366	210	M.D. 23 S. Edward and Water to used for 171							
July 189	Brogan		81164	216								
Feb 185	A Bull	75617	81167	218					1/2	2		
July 189	H. F. Fletcher	75485	81166	219								
Nov 24/62	W. Brogan	75483	81165	219	S.O. + Water to used for E. Lehman							
Aug 9/84	J. Selman	75625	81168	216					1/4	1/2		
Oct 163	Wm Fahrer	75488	81169	224 1/2					1 1/8	5/8	5/8	20
July 183		75688	81170	225-7								
Oct 162	E Harris	75440	81171	238-40	OCT 5	1903					1/2	10 lead
Sept 9/64	H. Kuhlmeier	75616	81173	231	OCT 5	1903			5/8	1k		
Nov 20/68	O. Stern	75491	81172	229	OCT 5	1903					1/2	20 lead
Dec 12/90	H. Goldstein	75616	81174	234	OCT 5	1903			5/8	1k		
July 23/61	Nichols Harry		81175	233	OCT 5	1903					1/2	50 lead
July 22/61	W. Wainwright	75492	81176	247	OCT 5	1903			5/8	1k		
Sept 26/66	Henry Mathews	75663	81177	235	OCT 5	1903					5/8	8 lead
Jan 28/61	L. Paser	75493	81178	255	OCT 5	1903			1/2	1k		
April 12/65	L. W. Miller	75495	81179	247-9	OCT 5	1903			1/2	1k		
April 6/60	Wm Douglas		81180	241-5	OCT 5	1903					5/8	8 lead
Feb 14/90	Jas S. Kennedy		81181	246	OCT 5	1903					1/2	50 "
Oct 15/64	Ross	75446	81182	267	OCT 5	1903					1/2	14 lead
Nov 12/83	E. Petersen		81183	248-50	OCT 5	1903					3/4	20 lead
April 25/89	H. F. Ross	75536	81184	249								
Oct 11/61	Geo Brown	79935	81185	257	OCT 5	1903			5/8	1k		
July 22/61	J. F. Reilly	75497	81186	252-7	OCT 5	1903					1/2	7 lead
Sept 21/60	T. Corcoran	75498	81187	254-6	OCT 5	1903			1/2	8		
Oct 1/90	Man Hong		81188	255-7	OCT 5	1903			1/2	1k		
July 1/81	S. M. Millan	75499	81189	257-60	OCT 5	1903			1/2	8		
Oct 8/02	C. Hartman Co		81190	259-61								
Aug 168	Wendt Co		81191	260-4	Annulled by # 37724							
Nov 29/69	J. W. Kullback		81192	300								
June 26/63	E. L. Williams	33608	81193	691								
Dec 21/69	Wm Chapman		81194	302								
July 21/61	Andrew Smith	75504	81195	303	OCT 5	1903			5/8	1k		
July 1/64	W. J. Cash	75505	81196	304	OCT 5	1903			5/8	7		
Nov 1/69	Wm. Kallala		81197	306								
Jan 1/11	Wm. Boardman	75506	81198	306 1/2	OCT 5	1903			1/2	7		

Service Pipe Record.

DIRECTION OF TAP.

<del>24</del>	W	E	line	3rd	<del>17</del>	S. n. line lot	<del>73</del>	S of Wilson
<del>24</del>	W	E	line	Sh	<del>27</del>	S. n. line lot	<del>95</del>	S. Folsom
<del>24</del>	W	E	line	Sh	<del>5</del>	N of S line	<del>110</del>	S. Folsom
<del>24</del>	W	E	line	3rd	<del>8</del>	S. n. line B.	<del>124</del>	S of Nolsom
<del>24</del>	W	E	line	3rd	<del>17</del>	S. n. line B.	<del>103</del>	S of Nolsom
<del>24</del>	W	E	line	Sh	<del>1</del>	S. n. line lot.	<del>127</del>	S of Folsom
<del>24</del>	W	E	line	3rd	<del>9</del>	S. n. line Bldg.	<del>125</del>	S of Nolsom
<del>24</del>	W	E	line	3rd	<del>26</del>	N of S line lot	<del>165</del>	S of Nolsom
<del>24</del>	W	E	line	Sh	<del>1</del>	S. n. line lot.	<del>151</del>	S of Nolsom
<del>24</del>	W	E	line	Sh	<del>9</del>	n. s. line Bldg.	<del>118</del>	S of Folsom
<del>24</del>	W	E	line	Sh	<del>17</del>	S. n. line lot	<del>140</del>	N of Verona Pl
<del>24</del>	W	E	line	3rd	<del>26</del>	S. n. line lot	<del>200</del>	S of Nolsom
<del>24</del>	W	E	line	3rd	<del>21</del>	S. n. line lot	<del>210</del>	S of Nolsom
23	W	E	line	3rd	<del>4</del>	S of N line lot	<del>124</del>	N of Verona Pl
<del>24</del>	W	E	line	3rd	<del>9</del>	n. s. line lot.	<del>124</del>	N of Verona Pl
<del>24</del>	W	E	line	Sh	<del>8</del>	N. S. line lot	<del>151</del>	S of Verona Pl
<del>24</del>	W	E	line	Sh	<del>8</del>	N of S line lot	<del>107</del>	S of Verona Pl
<del>24</del>	W	E	line	3rd	<del>12</del>	n. s. line lot.	<del>84</del>	N of Verona Pl
<del>24</del>	W	E	line	3rd	<del>18</del>	N of S line lot	<del>80</del>	N of Verona Pl
<del>24</del>	W	E	line	3rd	<del>20</del>	S. n. line lot	<del>296</del>	S of Nolsom
<del>24</del>	W	E	line	Sh	<del>4</del>	N of S line lot	<del>24</del>	n. Verona place
11	N	S	line	Verona Pl	<del>4</del>	S. n. line lot	<del>117</del>	E of 3rd
24	W	E	line	3rd	<del>2</del>	N. S. line lot	<del>22</del>	N of Verona Pl
<del>24</del>	W	E	line	Sh	<del>148</del>	n. Harrison	<del>4</del>	S of Verona Pl
<del>24</del>	W	E	line	Sh	<del>2</del>	N of S line lot	<del>42</del>	N of Verona place
<del>24</del>	W	E	line	3rd	<del>124</del>	n. Harrison	<del>116</del>	S of Verona Pl
<del>24</del>	W	E	line	Sh	<del>10</del>	S. n. line lot.	<del>10</del>	n. Verona place
<del>24</del>	W	E	line	3rd	<del>123</del>	n. Harrison	<del>203</del>	S of Verona Pl
<del>24</del>	W	E	line	3rd	<del>81</del>	S. Verona place	<del>114</del>	S of Verona Pl
<del>24</del>	W	E	line	Sh	<del>3</del>	N of S line lot	<del>89</del>	N of Harrison
<del>24</del>	W	E	line	Sh	<del>9</del>	N of S line lot	<del>7</del>	n. Verona place
<del>24</del>	W	E	line	3rd	<del>101</del>	S. Verona place	<del>11</del>	S. Verona place
<del>24</del>	W	E	line	3rd	<del>14</del>	n. s. line lot.	<del>22</del>	N of Harrison
<del>24</del>	W	E	line	3rd	<del>14</del>	n. s. line lot.	<del>110</del>	S of Nolsom
<del>24</del>	W	E	line	3rd	<del>12</del>	S. n. line lot	<del>120</del>	N of Harrison
<del>24</del>	W	E	line	3rd	<del>137</del>	S. Verona place	<del>31</del>	N of Harrison
<del>24</del>	W	E	line	3rd	<del>16</del>	S. Verona place	<del>95</del>	N of Harrison
<del>23</del>	W	E	line	Sh	<del>4</del>	S. n. line lot.	<del>24</del>	n. Harrison
<del>24</del>	W	E	line	Sh	<del>10</del>	S. n. line lot.	<del>25</del>	n. Harrison
<del>24</del>	W	E	line	Sh	<del>10</del>	S. n. line lot.	<del>26</del>	n. Harrison
<del>24</del>	W	E	line	3rd	<del>1</del>	n. s. line lot.	<del>24</del>	N of Harrison
<del>24</del>	W	E	line	3rd	<del>10</del>	S. n. line lot.	<del>15</del>	N of Harrison

Third

Street

DATE.	NAME.	WATER NO.	STREET NO.	LOCATION.	CORPORATION STOP.		STOP COCK.		LEAD PIPE.		IRON PIPE.	
					No.	Size.	No.	Size.	Size.	Feet.	Size.	Feet.
Sept 10	Chas Lemme	75387	81198							5/8	14	
Oct 6	George Buck	75697	81199	305-114						5/8	10	
May 16	M A Thompson	75509	81200	309-11						5/8	14	
16	S. Henry	75681	81201	327						5/8	14	
Dec 27	Gerber	75677	81202	335						5/8	14	
Sept 14	J Hubert	75510	81203	316						5/8	7	
Jan 4	E Stodale	75682	81204	331						5/8	14	
Feb 22	J. Sullivan	75680	81205	337						5/8	14	
Oct 11	Maria D. Dove	75511	81206	324						5/8	49	
Mar 12	Mrs. A. E. O'Connor	75686	81207	341						5/8	14	
Sept 10	Mrs. D. Holton		81208	321						1/2	14	
Sept 14	Ph Gerhardt	75687	81209	338						5/8	7	
Oct 9	Edmundson Daily	75683	81210	345						1/2	14	
Sept 14	J J Blinn		20991	323 1/2								
Sept 14	Boyle	75676	81211	347						1/2	14	
Dec 22	Mrs. Diamond	75678	81212	351						1/2	14	
Sept 6	Thas. Canty	75609	81215	346						1/2	20	
July 21	F Lawler	75685	81216	357						1/2	14	
Dec 10	Mary M. Cansty	75684	81214	353						1/2	14	
July 24	J Arnold		81217	331						1/2	14	
May 24	Corn. Crowley	75608	81218	348						1/2	8	
May 21	McCullen	75512	81219									
Nov 7	Phil Bill	75514	81220	335-7						5/8	7	
Nov 24	Mrs. L. Mowbray	75699	81221	373						1/2	14	
Nov 16	Fred Wagner	75517	81222	340						1/2	50	
Nov 16			81223							1/2	14	
Sept 20	Jno. Mulgona	75518	81224	341						5/8	20	
Mar 18	J Fisher		81225							1/2	14	
Aug 16	Mrs. L. Hamilton	75696	81226	345						1/2	14	
June 20	Lohman	75655	81227	346						1/2	49	
Nov 7	T. Asson		81229	348						1/2	50	
Dec 16	Yex Wno	75694	81228	684-90 Harrison						1/2	14	
Jan 21	B. Bryan	75519	81230							1/2	8	
Nov 25	Sa Floyd	75520	81232	378						1/2	50	7329
Oct 11	Wm J. Dooley	75695	81231							1/2	14	
April 6	Fagan C.	75690	81228	379-83						1/2	14	
Sept 7	Wm. Caspary	75521	81234							5/8	12	
April 4	M. Cunningham	75632	81235	390						1/2	50	
July 26	Sarah D. Long	75623	81236							1/2	7	
Jan 24	L. Caspary	75624	81237							1/2	15	

1/2 Tap

Shut off at main

Relap 4/4/23

W. Harrison

Relap 11/28 3/4"

7329

R866

# Service Pipe Record.

## DIRECTION OF TAP.

<del>26</del>	S of St line Harrison		<del>71</del>	W of 3rd
<del>26</del>	W of E line St	<del>5</del> n. s. line lot.	<del>77</del>	S of Harrison
26	S of N line Harrison		<del>70</del>	W of Third
24	W of E line St	13 S. N. line lot.	<del>37</del>	S of Harrison
23	S of N line Harrison		<del>70</del>	W of Third
23	S of N line Harrison	6 E of St line Lot	<del>71</del>	W of Third
24	W of E line St	10 S. N. line building	<del>65</del>	S of Harrison
23	S of N line Harrison		<del>70</del>	W of Third
24	W of E line St	1 S. N. line building	<del>72</del>	S of Harrison
<del>15</del>	S of S line Perry		<del>60</del>	W of 3rd
<del>17</del>	S of N line Perry	16 W of E line Lot	<del>62</del>	E of 3rd
<del>17</del>	S of N line Perry	11 W of E line Lot	<del>67</del>	E of 3rd
<del>17</del>	S of N line Perry	12 W of E line Lot	<del>66</del>	E of 3rd
<del>17</del>	S of N line Perry	18 W of E line Lot	<del>66</del>	E of 3rd
<del>17</del>	S of N line Perry	14 W of E line Lot	<del>64</del>	E of 3rd
<del>17</del>	S of N line Perry	17 W of E line Lot	<del>60</del>	E of 3rd
<del>17</del>	S of N line Perry	15 W of E line Lot	<del>65</del>	E of 3rd
<del>22</del>	W of E line St	14 n. s. line lot.	<del>16</del>	S of Perry
<del>22</del>	W of E line St	15 W of E line Lot	<del>51</del>	S of Perry
<del>17</del>	S of N line Perry	8 W of E line lot	<del>40</del>	E of Third
<del>22</del>	W of E line St	on S. line lot	<del>69</del>	W of Silver
<del>22</del>	W of E line St	on S. line building.	<del>50</del>	S of Perry
21	W of E line St		<del>36</del>	W of 3rd
12	W of S line Silver		<del>52</del>	E of Perry
24	W of E line St	20 S of N line Lot	<del>49</del>	n. Silver
24	W of E line St		<del>61</del>	E of 3rd
16	W of S line Silver		<del>43</del>	S of Silver
<del>24</del>	W of E line 3rd	7 E of S line lot	<del>41</del>	W of 3rd
12	W of S line Silver		<del>43</del>	W of 3rd
12	W of S line Silver		<del>65</del>	S of Silver
<del>24</del>	W of E line St	11 S of S line lot	<del>66</del>	W of Bryant
<del>24</del>	W of E line St	10 n. s. line lot.	<del>67</del>	N of Bryant
22	W of E line 3rd	18 S. N. line - 13	<del>53</del>	N of Bryant
<del>24</del>	W of E line 3rd	2 S. N. line lot.	<del>54</del>	N of Bryant
24	W of E line 3rd	5 S. N. line building.	<del>25</del>	N of Bryant
24	W of E line St	7 S. N. line building	<del>14</del>	N of Bryant
<del>24</del>	S of N line Bryant	29 W of E line lot	<del>47</del>	E of 3rd
<del>24</del>	S of N line Bryant	32 W of E line lot	<del>44</del>	E of 3rd
<del>24</del>	W of E line St	44 S of S line lot	<del>42</del>	S of Bryant
<del>24</del>	W of E line St	10 S of E line lot	<del>81</del>	S of Bryant
<del>24</del>	W of E line St	35 S. N. line building	<del>106</del>	S of Bryant

# Third Street

DATE.	NAME.	WATER NO.	STREET NO.	LOCATION	CORPORATION STOP.		STOP COCK.		LEAD PIPE.		IRON PIPE.	
					No.	Size.	No.	Size.	Size.	Feet.	Size.	Feet.
Oct 10/01	J Van Bergen	<del>81238</del> 24020	39825									
Sept 1/01	H. W. Bradley	81239	400	OCT 5 1903					1/2	14		
Sept 21/01	J. Van Bergen	<del>21021</del> 81240	401	Feb. 27 <sup>th</sup> 03.					1/2	14		
Sept 2/01	J. Van Bergen	<del>21116</del> 81241	402						5/8	14		
Sept 2/01	H. W. Bradley	<del>21022</del> 81244	403-0	OCT 5 1903					5/8	14		
Nov 2/09	J. Van Bergen	<del>21116</del> 81245	404									
Sept 2/08	J. Van Bergen	<del>21117</del> 81252	81361	upstairs								
Aug 7/01	S. Davidson	<del>21023</del> 81243	407	OCT 5 1903					1/2	14		
Sept 2/08	J. Van Bergen	81244	408									
Dec 1/01	Albert Romer	<del>21024</del> 81245	409-11	OCT 5 1903					5/8	14		
Oct 1/08	G. W. Frank	<del>21025</del> 81246	410-12	W E Perry								
Oct 1/90	W. J. Ramage	<del>21026</del> 81251	411 1/2									
Mar 1/92	Ramage	<del>21027</del> 81247	413									
Mar 1/92	Ramage	<del>21028</del> 81250	417									
Mar 1/92	Ramage 75646	<del>21029</del> 81248	413 1/2									
Mar 1/92	Ramage 75649	<del>21030</del> 81249	433									
Mar 1/92	Ramage 75647	<del>21031</del> 81252	427-9									
Mich 1/92	W. J. Ramage 75648	<del>21032</del> 81254	431									
Nov 1/03	J. D. Arey	<del>21033</del> 81253	420-2	OCT 5 1903					1/2	50		
Jan 21/05	Chas A Stanley	<del>21034</del> 81255	422 1/2	OCT 5 1903								
June 1/05	B. Gallagher	<del>21035</del> 81256	423									
Jan 1/05	Sam Lee 75638	<del>21036</del> 81257	424	OCT 5 1903					1/2	8		
July 2/01	Jno G Blattner	<del>21037</del> 81258	425	OCT 5 1903					5/8	14		
	Jacob Haubert	<del>21038</del> 81259	426-34									
Aug 15/03	J F Pomero 75614	<del>21039</del> 81260	427	OCT 5 1903					5/8	14		
July 24/05	G. Pinder 75342	<del>21040</del> 81261	453	OCT 5 1903								
Jan 20/05	Amosman 75548	<del>21041</del> 81262	454									
July 24/05	H. L. Downing 75549	<del>21042</del> 81263	475	OCT 5 1903					5/8	14		
Oct 11/05	Geo Robins 75636	<del>21043</del> 81264	476									
Aug 10/01	Geo Robins 75637	<del>21044</del> 81265	477									
July 10/06	H. W. Bradley 75552	<del>21045</del> 81266	478	OCT 1903					5/8	8		
May 11/05	James Mora 75553	<del>21046</del> 81267	487	OCT 5 1903					5/8	14		
Mich 1/06	Thos Whelley 75554	<del>21047</del> 81268	488									
Oct 1/04	Adam Tarnbacher 75555	<del>21048</del> 81269	495	OCT 5 1903					5/8	14		
Oct 1/02	L. Kuntz 75559	<del>21049</del> 81270	497-9	OCT 5 1903					1/2	14		
April 1/02	A. Meyer 75558	<del>21050</del> 81271	498	OCT 5 1903					1/2	49		
Oct 1/01	H. W. Bradley	<del>21051</del> 81272										
Sept 1/01	S. W. ...	<del>20994</del> 81274										
April 1/00	J. L. Scott 75559	<del>21052</del> 81277	505	OCT 1903								
July 1/02	L. J. Gruffing	<del>21053</del> 81280	505	Ed 20 S. Retap 1/8/21					1" Lead	50		379
Nov 1/01	J. L. ...	<del>21054</del> 81281	575	OCT 5 1903					5/8	20		

Measure from East Side

# Service Pipe Record.

## DIRECTION OF TAP.

Direction of Tap	Location	Direction of Tap	Location
W of E line St	N. Park Place	S. of	Bryant
W of E line St	35 n. s. line building	S. of	Bryant
N of S line Park Lane	N of E line Lot	S. of	Bryant
W of E line St	N of S line Lot	S. of	Bryant
W of E line St	21 n. s. line 512	S. of	Bryant
N of S line Park Lane	17 W of E line lot	E. of	Bryant
W of E line St	8 S of N line B.	S. of	Bryant
W of E line 3rd	16 S. n line B.	N. of	South Park
W of E line St	15 S. n. line B.	S. of	Bryant
W of E line St	60 S. South Park	S. of	South Park
W of E line St	23 n. s. line B.	S. of	Bryant
W of E line St	67 n. South Park	S. of	South Park
W of E line St	3 N of S line B.	S. of	Bryant
W of E line St	4 S of N line B.	S. of	South Park
W of E line St	4 N of S line B.	S. of	Bryant
W of E line St	14 S of N line lot	S. of	South Park
W of E line 3rd	4 S. n line B.	S. of	South Park
W of E line 3rd	17 N. S. line B.	S. of	South Park
W of E line 3rd	48 S. Park Lane	S. of	South Park
W of E line St	12 N of S line (W)	S. of	South Park
W of E line 3rd	25 S. n. line lot	S. of	South Park
S of N line Brannan	On S. line of Lot	S. of	Brannan
W of E line St	30 N of S line lot	S. of	Brannan
W of E line 3rd	5 N of S line lot	S. of	Brannan
W of E line St	13 S of N line lot	S. of	Brannan
W of E line 3rd	17 N of S line lot	S. of	Brannan
W of E line St	On S. line of Lot	S. of	Brannan
W of E line St	13 S. n. line lot	S. of	Brannan
W of E line St	13 N of S line lot	S. of	Brannan
E of W line Retch	27 S of N line lot	S. of	Brannan
W of E line 3rd	37 S. n line lot	S. of	Brannan
W of E line 3rd	41 S. n. line lot	S. of	Brannan
W of E line Retch	20 S. n. line lot	S. of	Brannan
W of E line	43 S. n. line lot	S. of	Brannan
W of E line 3rd	60 S. n. line lot	S. of	Brannan
W of E line 3rd	31 S. n. line lot	S. of	Brannan
W of E line	52 S. n. line lot	S. of	Brannan
W of E line	20 N of S line lot	S. of	Brannan
W of E line	19 N of S line lot	S. of	Brannan
W of E line	4 S. n. line lot	S. of	Brannan

Fluid

Street

DATE.	NAME.	WATER NO.	STREET NO.	LOCATION.	CORPORATION STOP.		STOP COCK.		LEAD PIPE.		IRON PIPE.	
					No.	Size.	No.	Size.	Size.	Feet.	Size.	Feet.
Oct 15/1	Henry Burecough 75552	81282	515	OCT 5 1903					5/8	14		
July 12/1	W. B. Farnell	81283	509	OCT 5 1903					5/8	10		
Aug 31/1	Jas. Cameron 75553	81284	500									
June 15/1	Jno. J. Marks	81285	510	OCT 5 1903					3/4	18		
Sept 1/1	H. Voorman	81286	512	OCT 5 1903					5/8	10		
Dec 1/1	Wickersham	81287	513									
Nov 1/1	W. D. Farrand	81288	514	OCT 5 1903								
Dec 10/1	A. Mann 75560	81289	514 1/2	OCT 5 1903					1/2	10		
Aug 31/1	Capt Jas. Kaley	81290	516	OCT 5 1903					5/8	7		
Sept 19/1	J. S. Wickersham	81291	517	OCT 5 1903					5/8	14		
Sept 18/1	H. Van Bergen	81292	518	OCT 5 1903					5/8	9		
Sept 19/1	J. S. Wickersham	81293	519	OCT 5 1903					5/8	14		
Sept 14/1	Morton Chesman	81294	520	OCT 5 1903					5/8	6		
Aug 24/1	O. F. Willey 75560	81295	522	OCT 5 1903					5/8	7		
Nov 18/1	Wm. Wimmig 75561	81296	524-6	OCT 5 1903					5/8	49		
Feb 23/1	F. Ehrenpfort 75562	81297	524-7	OCT 5 1903					1/2	10		
Dec 15/1	Lery 75563	81298	526-8	OCT 5 1903					5/8	8		
June 18/1	J. C. Meusdorffer 75564	81299	524	OCT 5 1903								
Mar 1/1	E. S. Pierce	81301	537	OCT 5 1903					1/2	14		
May 31/1	Hartman & Hellebrandt	81302	546	OCT 5 1903					5/8	8		
Oct 7/1	Hartman 75568	81303	548	OCT 5 1903					1/2	49		3098
Jan 20/1	Stanley	81317	601									
Nov 2/1	Theresa Scho	81318	602-1/2	OCT 30 1903					1/2	50		
April 1/1	Mrs Stanley	81320	603-0	OCT 30 1903					5/8	14		
Sept 21/1	Jno Adams	81321	606	OCT 30 1903					1/2	18		
Jan 24/1	J. S. Montensen	81322	606-8	OCT 30 1903					1/2	15		
April 1/1	J. Mrs Stanley 75571	81323	601-15	OCT 30 1903					1/2	14		
Sept 4/1	Jno. J. Braddy 75572	81324	610-1/2	OCT 30 1903					5/8	10		
June 1/1	Sturken Hollings	81325	610	OCT 30 1903								
Feb 1/1	Morgan Oyster 75574	81326	614									
June 24/1	Gunsler 75575	81327	625	OCT 30 1903					1/2	14		
May 19/1	Christie & Wise	81328	627	OCT 30 1903					1/2	14		
Dec 19/1	H. & W. Pauer 75576	81329	618									
Feb 1/1	Christie & Wise	81330	629	OCT 30 1903					1/2	14		
June 1/1	Christie & Wise	81331	621	OCT 30 1903					1/2	14		
Jan 1/1	H. J. Wise	81332	622-1/2	OCT 30 1903								
Dec 1/1	Christie & Wise	81333	623	OCT 30 1903					1/2	14		
Dec 1/1	H. & W. Pauer	81334	625	OCT 30 1903					1/2	14		
Jan 1/1	Christie & Wise	81335	624						1/2	14		
Jan 1/1	Sally Bank 75577	81336	626	OCT 30 1903								

Retap 4/20/25

1" Service

Retap 3/20/30

1" Service

# Service Pipe Record.

## DIRECTION OF TAP.

Tap No.	Direction	Location	Notes	Tap No.	Direction	Location	Notes
<del>24</del> 22	W	E line st.		4	S	of st line lot	243.
24	W	of E line st		18	S	of st line lot	<del>243</del> 131.
24	W	of E line st			S	of st line lot	<del>130</del>
24	S	of N line Townsend			S	of st line lot	100
24	W	of E line st.		15	S	N line lot	2
24	W	of E line st		9	S	N.S. line lot	60
24	W	of E line st		1	S	of st line lot	<del>54</del> 34
24	W	of E line st		155	S	of st line lot	24
27	W	of E line st		7	S	of st line lot	<del>25</del> 121.
24	W	of E line st		13	S	of st line lot	<del>125</del> 49
24	W	of E line st		15	S	of N line lot	122
24	W	of E line st			S	of st line lot	48.
24	W	of E line st		26	E	of st line lot	45
24	W	of E line st		10	N	of S line lot	92
24	W	of E line st		21	S	of st line lot	40
24	W	of E line st		10	S	of st line lot	122
24	W	of E line st		180	S	of st line lot	61.
24	W	of E line st		10	S	of st line lot	<del>137</del> 62
24	W	of E line st		170	S	of st line lot	72.
24	W	of E line st		4	S	of st line lot	<del>137</del> 7
32	S	of S line Berry			S	of st line lot	#
24	S	of S line Berry			S	of st line lot	9
29	W	of E line st			S	of st line lot	40
24	W	of E line st.		28	S	of st line lot	53
24	W	of E line st.		41	S	of st line lot	<del>52</del> 52
24	W	of E line st.		38	N	of st line lot	118.
24	W	of E line st.		39	S	of st line lot	52
24	W	of E line st.		13	S	of st line lot	103
17	S	of st line Thama		33	E	of st line lot	51
23	S	of st line			S	of st line lot	107
15	S	of st line Everett			S	of st line lot	32
24	W	of E line st		12	N	of S line lot	63
23	W	of E line st			S	of st line lot	49
25	S	of st line Mission		3	E	of st line lot	37
24	W	of E line st		31	S	of st line lot	49
24	W	of E line st		10	S	of st line lot	35.
24	W	of E line st		24	N	of S line lot	46
23	S	of st line Bryant	111 1/2		E	of st line lot	49 1/2
23	S	of st line Bryant	110		E	of st line lot	51
23	S	of st line Bryant	111		E	of st line lot	50
23	S	of st line Bryant	110 1/2		E	of st line lot	50 1/2
23	S	of st line	3rd	11	S	of st line lot	
23	S	of st line	Jessie	16	W	of E line lot	91
15	S	of st line	Jessie	25	W	of E line lot	97

# Third Street

DATE.	NAME.	WATER NO.	STREET NO.	LOCATION.	CORPORATION STOP.		STOP COCK.		LEAD PIPE.		IRON PIPE.	
					No.	Size.	No.	Size.	Size.	Feet.	Size.	Feet.
Nov 28	Koeler Van Bergen	81344	661-7	OCT 30 1903 ✓								
July 27	P. Daugherly 75581	81325	640	OCT 30 1903					1/2	48		
July 27	L. Beauchamp 75582	81326	635	OCT 30 1903					1/2	14		
July 27	J. H. Meyers	21092	650	JAN 4 1906 amount for Corp. Stop								
Aug 17	J. Lincoln	81338	657	OCT 30 1903 ✓					1/2	14		
Aug 21	J. Lincoln	81339	653	OCT 30 1903								
Aug 21	J. Lincoln 75585	81340	693-7	OCT 30 1903					1/2	14		
April 19	S. P. Leo 75590	81342		OCT 30 1903								
Sept 15	Burns Knass	81343	716									
Dec 26	Par. Drift Lea	81344	715									
Aug 31	Julia Stanforth	81345	720									
April 26	Jas. D. Page 75592	81347	800									
May 17	E. Ratto 75593	81348		OCT 30 1903					1/2	50		
June 16	M. Herwin 75594	81349	812-18	OCT 30 1903					1/2	50		
Dec 12	Nicholas Burns 75595	81350		OCT 30 1903					1/2	50		
May 6	Pape Talbot 75596	81352		OCT 30 1903					1/2	14		
July 29	S. F. Lumber Co. Union Lumber Co.	81351		OCT 30 1903					1/2	14		
April 19	<del>Bentley</del>	81353	827	MAY 12 1903								
Oct 29	S. End Romingblut	81354		East of 3 <sup>rd</sup> St								
Feb 20	J. C. Meusdorffer	21066	530									
Jan 13	R. Hughes 75584	81163	214	OCT 5 1903	1	5/8	1	5/8	1/2	8		
Jan 13	R. Hughes	20874	214	W. S. 25 S. Howard	1	1/2	1	1/2	1/2	8		
Jan 13	R. Hughes	81357	212	OCT 5 1903	1	1/2	1	1/2	1/2	8		
Jan 13	R. Hughes 75605	81158	206	OCT 5 1903	1	1/2	1	1/2	1/2	8		
Aug 19	C. Louis	20908	206	W. S. 40 S. Howard	1	1/2	1	1/2	1/2	8		
Aug 23	A. Louis	81213		OCT 5 1903					1/2	14		
Aug 23	A. Louis	19844	227	Store								
Aug 23	A. Louis	81165							1/2	14		
Aug 24	A. Sully Jr	20970	227						1/2	14		
June 25	E. H. Weil	20888	32									
Dec 12	D. Magin 75619	81168	16									
Dec 12	D. Magin	20936	16									
Sept 14	A. Ross 75520	81266	479	OCT 5 1903	1	5/8	1	5/8	1/2	14		
Aug 12	Beck	19815	475									
Aug 12	Beck	81076	475									
Aug 12	Beck	20872	275									
Jan 2	Dehalitechté Dubé	81099										
Jan 2	Dehalitechté Dubé	19816	62						1/2	8		
Jan 2	Dehalitechté Dubé	81300										
Jan 2	C. L. Dennis	19819	537	OCT 5 1903	1	1/2	1	3/4	5/8	14		
April 25	Jno. Adams	81319	602	OCT 30 1903	1	1/2	1	3/4	1/2	21		
July 23	Kochin	81278		OCT 5 1903					1/2	44		
Nov 27	Miss Bruce	19823	504									
Nov 27	Miss Bruce	81273	500									
Nov 27	Miss Bruce	19844	500									
Nov 27	Miss Bruce	81276	500	Store	1	1/2	1	1/2	1/2	40		
Nov 27	Miss Bruce	19844	502	up stairs	1	1/2	1	1/2	1/2	40		
Nov 27	Miss Bruce	81278	502	up stairs	1	1/2	1	1/2	1/2	40		
Nov 27	Miss Bruce	19844	502	up stairs	1	1/2	1	1/2	1/2	40		
Nov 27	Miss Bruce	81279	502	up stairs	1	1/2	1	1/2	1/2	40		
Nov 27	Miss Bruce	19844	502	up stairs	1	1/2	1	1/2	1/2	40		
July 28	O. S. Low	25111	50									
July 28	O. S. Low	20876	77		1	1/2	1	3/4	1/2	20	3/4	77
July 28	O. S. Low	81503	77		1	1/2	1	3/4	1/2	20	3/4	77
July 28	O. S. Low	20876	77		1	1/2	1	3/4	1/2	20	3/4	77

# Service Pipe Record.

## DIRECTION OF TAP.

15	D	of N line Jessie	6	E	of N line Lot	94	E	of 3 <sup>rd</sup>
25	W.	of E. line St	73	St.	of N. line King	203	S	of Townsend
23	W.	of E. line St	25	St.	of S. line Lot	33	St.	of Jessie
23	W.	of E. line St	26	St.	of S. line Lot	34	St.	of Jessie
23	W.	of E. line St	27	St.	of S. line Lot	35	St.	of Jessie
11	D	of N line Stevenson	77	E	of N line Lot	57	St	of 3 <sup>rd</sup>
11	D	of N line Stevenson	75	E	of N line Lot	54	St	of 3 <sup>rd</sup>
53 1/2	St	of E line Ph	1	St	of Jessie	136	D	of Stevenson
73	St	of E line Ph				30	St	of Jessie
31	D	of N line Howard	73	E	of N line Lot	53	St	of 3 <sup>rd</sup>
9	D	of N line Minna	13	St	of E line Lot	84	E	of 3 <sup>rd</sup>
23	St	of E line Ph				16	N	of Minna
23	St	of E line Ph				55	S	of South Park
24	W	of E line St	96	S	of South Park	34	St	of Park Lane
24	W	of E line St	125	S	of South Park	134 135 71	St	of Brannan
24	W	of E line St	135	S	of South Park	106 71	St	of Brannan
24	W	of E line St	124	S	of South Park	107	St	of Park Lane
24	W	of E line St	137	S	of South Park	99 71	St	of Park Lane
24	W	of E line St	40	S	of South Park	199 71	St	of Brannan
24	W	of E line St	30	S	of South Park	100 71	St	of Park Lane
24	W	of E line St	29	S	of South Park	200 202 71	St	of Brannan
24	W	of E line St	29	S	of South Park	102 71 71	St	of Park Lane
24	W	of E line St	37	S	of South Park	203 71	St	of Brannan
24	W	of E line St	21	S	of South Park	101 71	St	of Park Lane
24	W	of E line St	28	S	of South Park	201 71	St	of Brannan
24	W	of E line St	42	S	of South Park	86 71	St	of Park Lane
24	W	of E line St	67	S	of South Park	186 189 71	St	of Brannan
24	W	of E line St	77	S	of South Park	63 71	St	of Park Lane
24	W	of E line St	84	S	of South Park	163 164 71	St	of Brannan
24	W	of E line St	94	S	of South Park	45 71	St	of Park Lane
24	W	of E line St	83	S	of South Park	145 147 71	St	of Brannan
24	W	of E line St	95	S	of South Park	46 71	St	of Park Lane
24	W	of E line St	68	S	of South Park	146 148 71	St	of Brannan
24	W	of E line St	2	N	of S line Jessie	163 71	St	of Brannan
23	W	of E line St	18	N	of S line Lot	16.3 71	St	of Mission
14	N	of S line South Park	2	E	of W line lot	24	E	of 3 <sup>rd</sup>
23	W	of E line St	187	N.	Brannan	44 53	S	of South Park
15 1/2	S	of N line Jessie				On	E	line 3 <sup>rd</sup>
15	S	of N line Jessie	11	W	of E line lot	77	E	of 3 <sup>rd</sup>
14	S	of N line Jessie	33	W	E. line Lot	11 77	E	of 3 <sup>rd</sup>
26	S	of N line Townsend	93	W	of E line lot	46 45	E	of 3 <sup>rd</sup>
23	W	of E line St	16	S	of N line lot	47 39	S	of Minna
9	S	of N line Minna	24	W	of E line lot	56	E	of 3 <sup>rd</sup>
9	S	of N line Minna	25	W	of E line lot	57	E	of 3 <sup>rd</sup>
20	N	of S line Berry	24	E	of W line lot	26	W	of 3 <sup>rd</sup>
25	N.	S. line Berry				20	E.	E. line 3 <sup>rd</sup>
24	W.E.	line St	3	S.	N. line South Park	20	S.	N. line South Park
23	W.E.	line St	52	S.	Townsend St	225	N.	King
24	W.E.	line St	16	S.	N. line lot	141	N.	around place

# Third

# Street

DATE	NAME	WATER NO.	STREET NO.	LOCATION	CORPORATION STOP.		STOP COCK.		LEAD PIPE.		IRON PIPE.	
					No.	Size.	No.	Size.	Size.	Feet.	Size.	Feet.
July 28	D. J. Tomkins	81102	70									
Oct 1/98	A. Von Bremen	81346		W.S. 75 St. King	1	1/2	1	3/4	5/8	42		
Oct 7/98	David Keil	81093	58-2	W.S. 70 S Stevenson	1	3/4	1	sc.	3/4	40	1"	3
Oct 7/98	David Keil	19828		W.S. 70 S Stevenson	1	1/2	1	3/4	5/8	40	3/4	3
Oct 7/98	David Keil	81090	54-6	W.S. 70 S Stevenson	1	1/2	1	sc.	3/4	40	3/4	3
		81087										
		75401										
		75403										
Oct 22/98	E. Perkins	81092	54	W.S. S Stevenson								
		19826										
		84094	56	W.D. 107 S Stevenson								
		19829										
March 30/99	Jno. T. Boyd	46081		St Howard	1	1/2	1	3/4	5/8	36		
April 9/99	Thos. Jennings	81127		St Minna								
May 17/99	H. Cresser	81129	123									
July 31/99	E. Yale	19804		St South Park								
Jan 5/1900	Phelan Estate	48108	575	OCT 5 1903 South Park	1	1/2	1	3/4	5/8	14		5.77
Jan 5/1900	Phelan Estate	48107	573	OCT 5 1903 " "	1	1/2	1	3/4	5/8	14		5.77
Jan 5/1900	Phelan Estate	48106	571	OCT 5 1903 " "	1	1/2	1	3/4	5/8	14		5.77
Jan 5/1900	Phelan Estate	42995		" (195 S. Park)	1	1/2	1	3/4	5/8	8		5.77
Jan 5/1900	Phelan Estate	48099	557	OCT 5 1903 " "	1	1/2	1	3/4	5/8	14		5.77
Jan 5/1900	Phelan Estate	48095	551	" "	1	1/2	1	3/4	5/8	14		5.77
Jan 5/1900	Phelan Estate	48098	555	OCT 5 1903 " "	1	1/2	1	3/4	5/8	14		5.77
Jan 5/1900	Phelan Estate	48100	559	OCT 5 1903 " "	1	1/2	1	3/4	5/8	14		5.77
Jan 5/1900	Phelan Estate	48102	563	OCT 5 1903 " "	1	1/2	1	3/4	5/8	14		5.77
Jan 5/1900	Phelan Estate	48105	569	OCT 5 1903 " "	1	1/2	1	3/4	5/8	14		5.77
Jan 5/1900	Phelan Estate	48104	567	OCT 5 1903 " "	1	1/2	1	3/4	5/8	14		5.77
Jan 5/1900	Phelan Estate	48103	565	OCT 5 1903 " "	1	1/2	1	3/4	5/8	14		5.77
Jan 31/1900	Keyman Bros Co.	48109	70		1	1/2	1	3/4	5/8	43		18.80
Jan 31/1900	Phelan Estate	48097	553									
Jan 21/1900	Phelan Estate	48101	561	OCT 5 1903					5/8	14		
Feb 5/1900	Keyman Hemokat	48111	Elevator	J. E.								
Feb 5/1900	Coleman	48110	77	J. E. Jessie	1	5/8	1	3/4	5/8	24		11.12
Mar 17/98	J. Jessup	48096	71	J. E. Jessie								
Apr 2/1900	M. Shea	48735	701	new stop Dec 22 1913	1	1/2	1	1/2	1/2	42		13.44
Sept 6/1900	O. D. Baldwin	81358	126-8		1	1/2	1	3/4	5/8	44		20.20
Jan 27/02	Arthur M. Sharp	81362	229	A. E. Tehama	1	1/2	1	1/2	1/2	6		5.06
Jan 27/02	Arthur M. Sharp	81162	213	A. E. Tehama	1	1/2	1	1/2	1/2	6		5.06
Apr 15/02	J. F. + W. R. Payne	14676		A. W. Berry	1	1/2	1	3/4	5/8	8		4.10
MAY 12 1903	colaningers office	89984		3 <sup>d</sup> Berry								
MAY 27 1903	L. See Liger	81363	522	OCT 5 1903	1	1/2	1	3/4	5/8	7		70.
JUN 20 1903	Harriet M. McKenna	81367	707	E.S. 25 S. Townsend	1	1/2	1	3/4	5/8	11		51.08
OCT 5 1903		81359	323 1/2									

# Service Pipe Record.

DIRECTION OF TAP.



21	N of E line St	3	S of N line Lot	272	N of Clement
21	N of E line St	4	S of N line Lot	152	N of Cal
21	N of E line St	5	S of N line Lot	155	N of California St
21	N of E line St	10	S of N line Lot	287	S of Lake
21	N of E line St	9	S of N line Lot	117	N of Clement
21	N of E line St	14	S of N line Lot	264	N of Clement
21	N of E line St	14	S of N line Lot	314	N of Clement
20	W.E. line St	4	S. N. line lot	104	S. Lobos Ave.
24	S of N line Cal <sup>th</sup> South	69	S of N line Lot	75	N of 3rd Ave
21	N of E line St	11	N of S line Lot	190	S of California (South)
21	N of E line St	7	S of S line lot	207	S of Lake
21	W of E line St	8	S of N line lot	775	N of Clement
21	N of E line St	14	S of S line lot	118	N of St. Lobos Ave
21	N of E line St	14	N of S line lot	86	S of (S) Calif
21	W of E line St	11	N of S line lot	84	S of Lake
21	W.E. line St	18	N of S line lot	260	S of Clement
21	W.E. line St	13	N. S. line lot	257	S. Cal. South
21	W.E. line St	8	N. S. line lot	17	S. Lake
21	W.E. line St	17	N. S. line lot	83	S. Lake
21	W.E. line St	5	N. S. line lot	45	S. Lake
21	W.E. line St	19	N. S. line lot	107	N. St. Lobos Ave.
21	W.E. line St	3	N. S. line lot	117	N. California
21	W.E. line St	15	N. S. line lot	135	S. Lake
21	W.E. line St	7	N. S. line lot	134	S. Lake
21	W.E. line St	17	S. N. line lot	168	S. Lake
21	W.E. line St	12	S. N. line lot	181	N. Clement
21	W.E. line St	15	S. N. line lot	150	N. California
21	W.E. line St	14	S. N. line lot	149	N. California
21	W.E. line St	73	N. S. line lot	36	S. Lake
21	W.E. line St	12	S. N. line lot	61	S. Lake
21	W.E. line St	12	S. N. line lot	88	S. Lake
21	W.E. line St	44	S. N. line lot	89	S. Lake
20	S. E. line "I"	1	N. E. line 3rd Ave	215	N. Lobos Ave.
20	W. E. line St	3	S. N. line lot	43	N. Clement
21	W. E. line St	22	N. S. line lot	56	N. Clement
21	W. E. line St	23	N. S. line lot	239	E of 4th Ave
20	W. E. line St	3	S. N. line lot	103	S. St. Lobos Ave
20	W. E. line St	17	N. S. line lot	117	S. Clement
20	W. E. line St	17	N. S. line lot	116	S. Clement
20	W. E. line St	17	N. S. line lot	247	S. Lake
20	W. E. line St	17	N. S. line lot	125	S. Lake
20	W. E. line St	1	S. N. line lot	210	N. St. Lobos Ave
19	W. E. line St	15	N. S. line lot	176	S. "B"
19	W. E. line St	10	N. S. line lot	160	S. St. Lobos Ave
21	W. E. line St	25	N. S. line lot	189	S. St. Lobos Ave
				224	S. Clement

3<sup>rd</sup> St

Street

NAME	WATER NO.	STREET NO.	LOCATION	CORPORATION STOP		STOP COCK		LEAD PIPE		IRON PIPE	
				No.	Size.	No.	Size.	Size.	Feet.	Size.	Feet.
			FEB 6 1905								
B. Adams	81408	733		1	1/2	1	1/2	1/2	37		
B. Buelz	81385	144	MAY 14 1904	1	3/8	1	1/2	1/2	5		
Wm. N. Tunnigan	81404	244		1	1/2	1	1/2	1/2	8		
J. Picotta	81375	119	MAY 14 1904	1	3/4	1	1/2	1/2	3.5		
E. J. Hugh	81405	252	FEB 7 1905	1	1/2	1	1/2	1/2	7		
A. H. McElford	81416	249	JAN 13 1905	1	1/2	1	1/2	1/2	36		
Mrs. E. Day	81419			1	1/2	1	1/2	1/2	36		
Mrs. Burroughs	81387	411		1	1/2	1	1/2	1/2	37		\$12.11
Mrs. Richter	81423	201		1	1/2	1	1/2	1/2	30		
J. F. Mc Glynn	45025	228	FEB 7 1905	1	1/2	1	1/2	1/2	8		\$6.89
Chas. H. Brushin	81424	135	MAY 14 1904	1	1/2	1	1/2	1/2	36		\$11.38
J. R. Floud	75760	160	FEB 7 1905	1	1/2	1	1/2	1/2	8		\$6.30
Margaret Gillespie	81425	374-6	JAN 13 1905	1	1/2	1	1/2	1/2	7		\$6.05
John McCulloch	81426	338	FEB 7 1905	1	1/2	1	1/2	1/2	7		\$6.53
Forbes Mackenzie	81427	212	MAY 14 1904	1	1/2	1	1/2	1/2	8		\$6.23
Marguerite F. Morrison	81428	102	JAN 13 1905	1	1/2	1	1/2	1/2	8		\$10.81
J. M. Cullough	81429	243	FEB 7 1905	1	1/2	1	1/2	1/2	36		\$6.62
Wright & Saunders	81430	208		1	1/2	1	1/2	1/2	7		\$7.10
Wright & Saunders	81431	100		1	1/2	1	1/2	1/2	8		\$7.10
Wright & Saunders	81432	106		1	1/2	1	1/2	1/2	8		\$7.10
Wright & Saunders	81433	109		1	1/2	1	1/2	1/2	8		\$7.10
W. P. Garfield	81434	378-82	JAN 13 1905	1	1/2	1	1/2	1/2	8		\$6.23
S. R. Stone & Son	81435	240	MAY 14 1904	1	1/2	1	1/2	1/2	8		\$11.52
Morris & Pegel	81436	149		1	1/2	1	1/2	1/2	37		\$6.73
Morris & Pegel	81437	190-24	MAY 14 1904	1	1/2	1	1/2	1/2	8		\$6.73
Morris & Pegel	81438	124-26	MAY 14 1904	1	1/2	1	1/2	1/2	8		\$6.73
Brewer	81439	264	FEB 7 1905	1	1/2	1	1/2	1/2	7		\$7.27
Mrs. M. M. Ford	81440	145	MAY 14 1904	1	1/2	1	1/2	1/2	37		\$12.14
Mrs. Jennie Brandt	81441	145	MAY 14 1904	1	1/2	1	1/2	1/2	36		\$11.98
Mrs. E. Coobber	81442	110	MAY 14 1904	1	1/2	1	1/2	1/2	36		\$11.98
Felix Marcuse	81443	145-17	MAY 14 1904	1	1/2	1	1/2	1/2	36		\$11.98
M. P. Markovich	81444	362	JAN 13 1905	1	1/2	1	1/2	1/2	9		\$7.17
D. Mace	21527	332	FEB 7 1905	1	1/2	1	1/2	1/2	9		\$14.18
City Realty Co	81445			1	1/2	1	1/2	1/2	36		\$7.96
W. H. Hill	81446			1	1/2	1	1/2	1/2	7		\$8.16
W. H. Hill	81447	414-24		1	1/2	1	1/2	1/2	7		\$8.16
W. H. Hill	81448			1	1/2	1	1/2	1/2	7		\$11.49
W. H. Hill	81449	343	JAN 13 1905	1	1/2	1	1/2	1/2	36		\$11.49
W. H. Hill	81450			1	1/2	1	1/2	1/2	36		\$14.18
W. H. Hill	81451	137		1	1/2	1	1/2	1/2	36		\$14.18
W. H. Hill	81452	522-4		1	1/2	1	1/2	1/2	7		\$7.96
W. H. Hill	81453	434-8		1	1/2	1	1/2	1/2	7		\$7.96
W. H. Hill	81454	631		1	1/2	1	1/2	1/2	38		\$14.59
W. H. Hill	81455	7415		1	1/2	1	1/2	1/2	36		
W. H. Hill	81456	430-2		1	1/2	1	1/2	1/2	7		
W. H. Hill	81457	335-11	JAN 13 1905	1	1/2	1	1/2	1/2	36		

# Service Pipe Record.

## DIRECTION OF TAP.

19	N	E	line	St	10 S. N. line lot.	160	A	S	of	St. Joseph Ave
20	E	W	line	St.	2 S of N line lot	127	S	of	St. Ph. Potos	
21	W	E	line	St.	21 S of N line lot	155	N	of	St. Labas	
21	W	E	line	St.	9 S of N line lot	193	N	of	St. Labas	
22	W	E	line	St.	3-9 of S line lot	248	S	of	Clement	
21	W	E	line	St.	34 S of S line lot	142	S	of	Clement	
21	W	E	line	St	1 S of S line lot	199	S	of	Lake	
21	N	E	line	St	24 N of S line lot	126	N	of	Clement	
21	N	E	line	St	15 N of S line lot	114	S	of	Cal.	
21	W	E	line	St.	15 S of N line lot	135	S	of	Cal.	
21	W	E	line	St.	14 S of N line lot	161	S	of	Cal.	
21	W	E	line	St.	14 S of N line lot	186	S	of	Cal. Sa	
21	W	E	line	St	14 S of N line lot	75	S	of	Cal. Sa	
21	W	E	line	St	28 S of N line lot	76	S	of	Cal. Sa	
21	W	E	line	St	9 S of S line lot	109	S	of	Lake	
21	W	E	line	St	16 S of S line lot	109	S	of	Clement	
21	W	E	line	St	10 S of S line lot	319	S	of	Clement	
21	W	E	line	St	4 S of S line lot	297	S	of	Cal.	
21	W	E	line	St	10 S of S line lot	315	S	of	Cal. So.	
21	W	E	line	St	10 S of S line lot	240	S	of	Cal.	
21	W	E	line	St	2 S of S line lot	273	S	of	Cal.	
21	W	E	line	St	3 S of S line lot	17	S	of	Cal.	
21	W	E	line	St	1 S of S line lot	204	S	of	Lake	
21	W	E	line	St	8 S of S line lot	180	S	of	Lake	
21	W	E	line	St	8 S of S line lot	158	S	of	Lake	
21	W	E	line	St	15 S of S line lot	159	S	of	Lake	
21	W	E	line	St	15 S of S line lot	173	S	of	Cal.	
21	W	E	line	St	12 S of S line lot	177	N	of	Clement	
21	W	E	line	St	10 S of S line lot	197	S	of	Cal.	
21	W	E	line	St	9 S of S line lot	201	S	of	Clement	
21	W	E	line	St	17 S of S line lot	289	S	of	Clement	
21	W	E	line	St	13 S of S line lot	262	S	of	Cal.	
21	W	E	line	St	18 S of S line lot	208	S	of	Cal.	
21	W	E	line	St	15 S of S line lot	205	S	of	Cal.	
21	W	E	line	St	15 S of S line lot	169	S	of	Cal. Sa.	
21	W	E	line	St	5 S of S line lot	245	S	of	Clement	
21	W	E	line	St	11 S of S line lot	117	S	of	Cal.	
21	W	E	line	St	13 S of S line lot	149	S	of	Cal.	
21	W	E	line	St	16 S of S line lot	186	S	of	Clement	
21	W	E	line	St	16 S of S line lot	234	S	of	Clement	
21	W	E	line	St	19 S of S line lot	165	S	of	Clement	
21	W	E	line	St	3 S of S line lot	147	S	of	Lake	

Third Ave.

Street

DATE	NAME	WATER NO.	STREET NO.	LOCATION	CORPORATION STOP		STOP COCK		LEAD PIPE		IRON PIPE	
					No.	Size	No.	Size	Size	Feet	Size	Feet
Sept 1	Emma Quebedum	81421	496-11	MAY 5 - 1904 100 S Lakes Ave	1	1/2	1	3/4	1/2	7		
April 15	P. O'Donnell	81420	443	MAY 100 S Leary								
April 25	E. Leonard	81418	370-2	JAN 13 1905 100 W do								
April 25	Louis A. Rondeau	81419	366-68	JAN 13 1905 " 176 " do								
June 20	D. Brady	81416	338	JAN 13 1905 " 225 S Clement								
July 18	L. Ryburn	81413	331-27	JAN 13 1905 " 130 " do								
Oct 19	Chas. Welch	81379	131	MAY 14 1904 " " Lake	1	1/2	1	1/2	1/2	36		
Jan 19	Chas. Hawthorne	81411	295-9	FEB 6 1905 " 100 N Clement	1	1/2	1	5/8	5/8	36		
July 7	J. R. Chapton	81391	211	FEB 6 1905 " 100 S South Cal.	1	1/2	1	1/2	1/2	36		
June 19	J. R. Chapton	81392	213	FEB 6 1905	1	1/2	1	1/2	1/2	36		
June 19	J. R. Chapton	81393	215	FEB 6 1905	1	1/2	1	1/2	1/2	36		
June 19	J. R. Chapton	81394	217	FEB 6 1905	1	1/2	1	1/2	1/2	36		
Sept 1	J. Y. Hurst	81389	207	FEB 6 1905 " 50 S Cal.	1	1/2	1	1/2	1/2	36		
Sept 1	Merrill	81390	209	FEB 6 1905 " 75 S Cal. <sup>Relap 8/2/28</sup>	1	3/4	3/4	service	1/2	36		
Aug 30	J. M. McGill	81377	118	MAY 14 1904 " 125 S Lake	1	1/2	1	5/8	5/8	8		
Jan 29	R. R. Hind	81412	318	JAN 13 1905 " " "	1	1/2	1	1/2	1/2	6		
Jan 29	R. R. Hind	81414	346	JAN 13 1905	1	1/2	1	1/2	1/2	6		
March 7	J. B. Murphy	81402	374	FEB 6 1905	1	1/2	1	1/2	1/2	37		
March 20	J. B. Murphy	81396	225	FEB 6 1905	1	1/2	1	1/2	1/2	37		
March 20	J. B. Murphy	81397	219	FEB 6 1905 " 200 S Cal.	1	1/2	1	1/2	1/2	37		
March 20	J. B. Murphy	81398	219	FEB 6 1905	1	1/2	1	1/2	1/2	37		
March 20	J. B. Murphy	81395	221	FEB 6 1905 " 225 " "	1	1/2	1	1/2	1/2	37		
March 20	J. B. Murphy	81400	221	FEB 6 1905	1	1/2	1	1/2	1/2	37		
April 9	J. B. Murphy	81388	223	" " 250 " "	1	1/2	1	1/2	1/2	37		
April 13	J. P. Chapman	81387	205	FEB 6 1905 " 25 S Cal.	1	1/2	1	1/2	1/2	37		
June 13	J. B. Foster	81381	134	MAY 14 1904 " 200 S Lake	1	1/2	1	1/2	1/2	8		
June 13	J. B. Foster	81380	128	MAY 14 1904 " 175 S Lake	1	1/2	1	1/2	1/2	8		
Aug 31	Barber	81378	125	MAY 14 1904 " S Lake	1	1/2	1	1/2	1/2	36		
Aug 31	F. O. Foster	43045	140-2	MAY 14 1904	1	1/2	1	5/8	5/8	8		
Aug 27	F. O. Foster	81384	177	FEB 6 1905	1	1/2	1	5/8	5/8	36		
Aug 27	F. O. Foster	43044	177	FEB 6 1905 " 300 S Cal.	1	1/2	1	5/8	5/8	36		
Aug 27	F. O. Foster	81387	136	MAY 14 1904	1	3/4	3/4	1/2	1/2	8		
Dec 7	F. O. Foster	43046	177	FEB 6 1905 " 225 S Lake	1	1/2	1	5/8	5/8	36		
Dec 21	F. O. Foster	43048	239	FEB 6 1905 " 275 S Clement	1	1/2	1	5/8	5/8	36		
Dec 21	J. Boyd	81417	see Apr. 1904	" 150 S Tobasco								
Feb 15	W. H. Miller	81403	225-50	FEB 6 1905 " S Clement	1	3/8	1	1/2	1/2	8		
April 26	F. O. Foster	81397	240	FEB 6 1905 " 250 S Cal.	1	3/8	1	1/2	1/2	8		
June 22	J. P. O'Connell	81395	232	FEB 6 1905 " 200 S Cal.	1	1/2	1	3/4	5/8	7		
July 15	F. O. Foster	81380	141-3	MAY 14 1904 " S Cal.	1	1/2	1	3/4	1/2	36		
Aug 15	F. O. Foster	81407	231	FEB 6 1905	1	1/2	1	1/2	1/2	36		
Aug 15	F. O. Foster	43047	238	FEB 6 1905	1	1/2	1	1/2	1/2	36		
Aug 15	F. O. Foster	81386	148	MAY 14 1904 " 300 S Lake	1	1/2	1	3/4	1/2	37		
Aug 15	F. O. Foster	81409	204	FEB 6 1905 " 175 S Clement	1	1/2	1	1/2	1/2	37		
Oct 10	F. O. Foster	81397	236	FEB 6 1905 " S Clement	1	1/2	1	1/2	1/2	8		
Oct 10	F. O. Foster	81410	269	FEB 6 1905 " S Clement	1	1/2	1	1/2	1/2	36		
Oct 10	F. O. Foster	81376	121-123	MAY 14 1904 " S Lake	1	1/2	1	1/2	1/2	36		

R 8523

Lower Page 225

# Service Pipe Record.

## DIRECTION OF TAP.

<p>11. <del>14 N. S. line of St</del>  <del>16 N. S.</del>  <del>17 S. S.</del>  25<sup>s</sup>/N <del>20 N. D. line st</del>  <del>20 N. D.</del> " 25<sup>s</sup>/N  <del>20 N. D.</del> " 25<sup>s</sup>/N  <del>16 N. S.</del> " 25<sup>s</sup>/N  <del>20 N. S.</del> " 25<sup>s</sup>/N  15 N of B line of Street  " 25<sup>s</sup>/N ✓  16 ✓ ✓ ✓  <del>20 N. S. line st</del> 25<sup>s</sup>/N  <del>15 N. S. line</del>  <del>17 N. S. line</del> 25<sup>s</sup>/N  <del>18 N. D. line St.</del> 25<sup>s</sup>/N  15 N S line st  <del>18 N. D. line st.</del> 25<sup>s</sup>/N  <del>20 N. S. line Plymouth</del>  <del>18 N. S. line st</del> 25<sup>s</sup>/N  16 " " " 25<sup>s</sup>/N.  18 N. S. line st 25<sup>s</sup>/N  <del>18 N. S. line st</del> 25<sup>s</sup>/N  <del>18 " " "</del>  23 <del>17 " " "</del> 25<sup>s</sup>/N  <del>17 " " "</del>  16 " " "  <del>13 N. S.</del>    20 S. of N line Sutton  20 S. of N line Sutton  5 N of E line St  in basement on Bush St    10 S N line st</p>	<p><del>27 N. S. line lot</del>  <del>24 N. S. line lot</del>  10 N. S. line fence.  27 E. W. line lot.  <del>14 N. S. line fence</del>  24 E. E. line of 250 Thrift  <del>14 N. S. line fence</del>  24 E. E. line of 250 Thrift.  <del>14 N. S. line fence</del>  24 E. E. " " 250 "  <del>18 E. W. lot.</del>  160 W of E line lot  <del>10 E. W.</del>  46 N. E. ✓ ✓  9 W/E  <del>50 W. line lot</del>  32 W/E  7 N. E. line lot.  <del>10 N. line lot</del>  11 E of W line lot  2 W/E  80 S N " "  <del>18 N. line lot</del>  16 W/E  17 E. W line lot.  5 S N " 1 E/W  <del>18 " " "</del>  6 W/E  15 W/E  18 N E line lot  12 E/W    0 N E " "    39 S of S line lot</p>	<p><del>10 S of W line lot</del>  <del>177 W Plymouth</del>  <del>177 E Capital.</del>  73 W Faxon  404 W of Capital 1 1/2 Main  177 W Faxon ave  480 W of Capital 1 1/2 Main  212 W Faxon ave  480 W of Capital on end of 1 1/2 Main  231 W Faxon ave  480 W " " " "  17 E Faxon ave  <del>264 W of Capital 1 1/2 Main</del>  245 E of " "  169 W Capital ave  146 " " "  361 E " " "  91 E Faxon ave  191 W of Capital 1 1/2 Main  <del>264 W of Capital 18 E</del>  99 W Faxon  130 N of Capital 1 1/2 Main  255 E of Capital  250 W Faxon  449 N Capital  20 W of Thrift  <del>209 E of Thrift</del> 9 E Faxon  <del>208 N Capital</del>  217 E Capital  24 W Faxon ave  <del>384 N 15 N Montrose</del>  144 E Orizaba  150 Faxon  458 " Faxon  115 W Capital  <del>132 E Plymouth</del>  63 N Capital  <del>388 N Plymouth</del>  101 E do    2 E of N line Trinity  11 E of W line Trinity  30 N of Sutton  25 N. S. line    125 N. S. line</p>
--	--	---

# Thrift or Hill Street

DATE.	NAME.	WATER NO.	STREET NO.	LOCATION.	CORPORATION STOP.		STOP COCK.		LEAD PIPE.		IRON PIPE.	
					No.	Size.	No.	Size.	Size.	Feet.	Size.	Feet.
Oct 1/92	L. Holand	<del>81750</del> 76743	109	W. 200 E. Plymouth	3/4	1/2	1	1/2	1/2	1/2	30	2861
APR 1 - 1904	Ed Saunders	<del>76741</del> 76744	109	S.S. 125 E. Capital	3/4	1/2	1	1/2	1/2	1/2	30	2861
May 23 1907	Louisa Richards	76749	238	Retap 7/18/29	3/4	1/2	1	1/2	1/2	1/2	30	3605
July 29 1907	Lewis Keogh	76750	250	Retap 7/10/29	3/4	1/2	1	1/2	1/2	1/2	30	3606
July 29 1907	Elizabeth Callan	76752	257	Retap 7/10/29	3/4	1/2	1	1/2	1/2	1/2	30	3616
July 29 1907	John Clark	76751	256	Retap 7/10/29	3/4	1/2	1	1/2	1/2	1/2	30	3641
Aug 2 1907	D.E. Ruppert	76748	226	Retap 7/8/29	3/4	1/2	1	1/2	1/2	1/2	30	3785
Feb. 5 1908	R.S. Bugcia	<del>81750</del> 76745	216	Retap 7/8/29	3/4	1/2	1	1/2	1/2	1/2	30	262
- 20 -	Mary J. Vignard	76745	216	N.S., 130 Waf Capital	3/4	1/2	1	1/2	1/2	1/2	30	424
Mar. 13 -	Geo. Dranshaw	76742	131	bet. Capital & Plymouth	3/4	1/2	1	1/2	1/2	1/2	30	674
April 18 1908	Geo. S. Carder	76746	219	S.S. 180 W. Capital	3/4	1/2	1	1/2	1/2	1/2	30	1146
Dec 22 1908	L. Hencke	76747	225	Retap 7/8/29	3/4	1/2	1	1/2	1/2	1/2	30	1418
Feb 24 1909	Mrs. Louise Richards	76753	238	Retap 7/10/29	3/4	1/2	1	1/2	1/2	1/2	30	1888
Aug 14 09	J. Deu	76754	133	Retap 7/10/29	3/4	1/2	1	1/2	1/2	1/2	30	3389
Nov 01 09	Mrs. A. Seaman	76755	265	S.S. 608 W. Capital	3/4	1/2	1	1/2	1/2	1/2	30	4114
June 16/1910	M. Petersen	76756	98	Retap 7/18/29	3/4	1/2	1	1/2	1/2	1/2	30	8871
Dec 20/1910	V. H. Keig	76757	134	Retap 7/18/29	3/4	1/2	1	1/2	1/2	1/2	30	7442
Apr 25 1911	H. Meyer	76758	157	bet Capital & Plymouth	3/4	1/2	1	1/2	1/2	1/2	30	8791
Aug 8 1912	W. Schmalzer	76760	233	Retap 7/18/29	3/4	1/2	1	1/2	1/2	1/2	30	7937
Sept 7	Mrs. W. G. G.	76759	268	Retap 7/18/29	3/4	1/2	1	1/2	1/2	1/2	30	11872
Nov. 14 1913	Frank J. Russell	75370		Retap 7/18/29	3/4	1/2	1	1/2	1/2	1/2	30	3973
Mar 9/17	Louis Piquard	77255	211	Retap 7/18/29	3/4	1/2	1	1/2	1/2	1/2	30	12098
Dec 25/19	Mrs. J. Frank	86778		Retap 7/18/29	3/4	1/2	1	1/2	1/2	1/2	30	15133
May 4/20	Wm. Mangan	97159	51	Retap 7/18/29	3/4	1/2	1	1/2	1/2	1/2	30	88475
May 9/21	Wm. Mangan	97159	51	Retap 7/18/29	3/4	1/2	1	1/2	1/2	1/2	30	1877
Apr 1/11	Mrs. R. Johnson	82100	9	Trinity	3/4	1/2	1	1/2	1/2	1/2	30	15133
Jan 14/18	Louis Ackton	97159	51	Retap 7/18/29	3/4	1/2	1	1/2	1/2	1/2	30	88475
Aug 9/25	C. H. Mason	82100	9	Retap 7/18/29	3/4	1/2	1	1/2	1/2	1/2	30	1877
Oct 2/27	Wm. Mangan	97159	51	Retap 7/18/29	3/4	1/2	1	1/2	1/2	1/2	30	15133
Jan 5/18	Wm. Mangan	69819		Retap 7/18/29	3/4	1/2	1	1/2	1/2	1/2	30	88475
Dec 17/36	Wm. Mangan	69819		Retap 7/18/29	3/4	1/2	1	1/2	1/2	1/2	30	1877

# Service Pipe Record.

## DIRECTION OF TAP.

7 E of W line St	19 N S line lot	<del>140</del>	S of Jackson
7 E of W line St.	<del>3 E of W line St</del>	<del>140</del>	S of Jackson
4 W of E line Jackson at	3 N of S line lot	131	S of Jackson
7 E of W line St	4 S of W line lot	95	S of Jackson
7 E of W line St	3 N of S line lot	78	S of Jackson
7 E of W line St.	On W line of lot	44	S of Jackson
8 E of W line St	7 N of S line lot	96	N of Jackson
8 E of W line St.	20 N of S line lot	87	N of Jackson
8 E of W line St	1 S of W line Bly	114	N of Jackson
8 E of W line St	3 <del>W</del> S line of lot	<del>117</del>	N of Jackson
<del>6 1/2</del> E of W line St.	5 N of S line lot	119	N of Jackson
8 E of W line St.	On S line of lot	122	S of Pacific
7 E of W line St.	4 S of W line lot	113	N of Washington
9 E of W line St.	<del>4 N S line lot</del>	<del>44</del>	<del>N of Eugene</del>
7 E of W line of St.	11 N of S line of lot	145	N of Washington
7 . . . . .	6 . . . . .	132	S of Pacific
7 . . . . .	7 . . . . .	105	S of Pacific
7 . . . . .	18 S. W. . . . .	145	N. Washington
8 E W line . . . . .	19 N S line lot	80	N Jackson
5 8 W . . . . .		101	S Valley
5 9 W . . . . .		102	S Valley
19 E W line <del>La Grande</del>	2 S W line lot	140	N Morley
<del>19</del> NE . . . . . St.	<del>13</del> S W line lot.	<del>121</del> S. Bly	
<del>19</del> . . . . .	3 . . . . .	137	N. Morley
<del>19</del> . . . . .	4 1/2 S W line lot.	22	N. Morley
20 . . . . .		<del>16 1/2</del>	" do.
19 S W . . . . . St		90	" do.
10 S W . . . . .		81	N line do
19 NE . . . . .		276	S Morley
<del>8 E W line . . . . .</del>	<del>11 N. W. line lot.</del>	44	W do
		80	N Jackson

# Buxton or Virginia Street

DATE.	NAME.	WATER NO.	STREET NO.	LOCATION.	CORPORATION STOP.		STOP COCK.		LEAD PIPE.		IRON PIPE.	
					No.	Size.	No.	Size.	Size.	Feet.	Size.	Feet.
Apr 100	H. B. Stahl	82087	10-12	AUG			1 1/2	1/2	16			
July 100	E. Humant	82083	13									
June 102	D. Lunderbach	82084	14	see below Oct 16/08								
June 106	H. W. Stahl	82085	18									
July 109	P. Dr. Kennis	82086	19									
Nov 168	A. Gray	82087	21									
May 164	E. Lane	82089	105-10									
May 161	T. W. James	82088	107									
July 164	May. Funnerty	82090	117-19									
Aug 182	Mrs E. H. Brandt	82091	130	Dec 30/01 (C)				1/2	18			
Nov 164	H. Rose	82092	113									
Oct 171	Stander	82093	114-20									
Dec 94	Y. S. Kura	82084	12									
Sept. 8. 03	J. L. Ostland	see Virginia Ave.	348				1 1/2	1/2	3			

Oct. 16 1895	W. Nov	77241	137	7th of Washington St	1 1/2 x 3/8	1 3/4 x 1/8	5/8	17	3079
Apr 27/10	J. Volzger	77246	138-40	Ep 100 S Pacific	1 1/2 x 1/2	1 3/4	7/8	2 3/4	14 5306
" 27/10	Era Bennett	77247	132-6	Ep 73 S Pacific	1 1/2 x 1/2	1 3/4	1/2	2 3/4	14 5309
Aug 8/90	M. Solomon	77248	15	M.S. 137 N Washington	1 1/2 x 1/2	1 1/2	1/2	4 1/2	6327
Oct 22/23	A. L. Louie	2733		O. J. 60 N Jackson	1"				Oct 24/23 34560
July 24/24	Phil Saboco	4279		125 99 S Valley	3/4	Service			Feb 11/24 5911
July 24/24	Phil Saboco	4280		125 99 S Valley	3/4	Service			Feb 11/24 5912

## Saratoga Street

Apr. 19 1911	M. Buskey	69301	7	Ep 100 N. Woodley	3/4	Service			1977
Dec 13 1912	do.	75366	5	" 125 S. Woodley	3/4	"			23673
Aug 27 1914	do.	67720	15	W. Woodley	3/4	"			1775
" 16 1915	do.	67721	11	Ep 50 N Woodley	3/4	"			17087
Apr 28/18	M. W. Myer	69319	9		3/4	"	May 3/18		24192
Aug 14/18	J. F. Williams	69302	10		3/4	"	Aug 15/18		24567
Apr 2/19	Julius Tronstein	91655		125 275 S Woodley	3/4	"	Apr 17/19		25012
Oct 4/20	L. G. Meyer	71949	13	Ep 25 N Woodley	3/4	"	Oct 15/20		24999
Oct 22/23	A. L. Louie	2733		O. J. 60 N Jackson	1"	"	Oct 27/23		24560

# Service Pipe Record.

## DIRECTION OF TAP.

22	N of E line	12 <sup>th</sup> Ave	59 N. of S. line Lot	21	S of Clement
22	N of E line	11 <sup>th</sup> St	13 N. of S. line Lot	187	S of Clement
22	N of E line	10 <sup>th</sup> St	11 S of N line Lot	211	S of Clement
12	W of E line	at	8 W of S line lot	158	N of Clement
26	E of N line	at		160	N of Clement
22	N of E line	Sh	12 S of N line Lot	162	S of Lake
20	N of E line	Sh	12 S of N line Lot	189	N of Clement
22	N of E line	Sh	12 S of N line Lot	189	S of Clement
20	N of E line	Sh	5 N of S line Lot	280	N of Cal
22	N of E line	Sh	11 N of S line Lot	166	N of Cal
21	N of E line	Sh	5 N of S line Lot	180	N of Clement
22	N of E line	Sh	3 S of N line Lot	178	S of Lake
20	W-E line	Sh	7 N. S. line lot	182	N of J
21	N of E line	Sh	11 S of N line Lot	239	N of Clement
21	N of E line	Sh	40 S of N line Lot	10	N of Clement
22	N of E line	Sh	9 S of N line Lot	142	N of Clement
20	N of E line	Sh	9 N of S line Lot	209	N of Clement
20	N of E line	Sh	11 N of S line Lot	161	N of Cal
20	N of E line	Sh	11 N of S line Lot	111	N of Cal
20	N of E line	Sh	59 N of S line Lot	285	N of Clement
20	N of E line	Sh	2 N of S line Lot	123	S of Lake
20	N of E line	Sh	2 N of S line Lot	300	S of Lake
20	N of E line	Sh	9 N of S line Lot	234	N of Cal
20	N of E line	Sh	8 N of S line Lot	268	S of Lake
22	N of E line	Sh	11 N of S line Lot	139	S of Lake
21	N of E line	Sh	10 S of N line Lot	65	N of Clement
20	N of E line	Sh	2 S of N line Lot	202	S of Cal
20	N of E line	Sh	14 N of S line Lot	316	N of Clement
21	N of E line	Sh	5 S of N line Lot	181	S of Cal
20	N of E line	Sh	11 N of S line Lot	138	N of Cal
20	N of E line	Sh	9 N of S line Lot	100	N of Cal
20	N of E line	Sh	9 N of S line Lot	145	S of Lake
20	N of E line	Sh	29 S of N line Lot	256	S of Cal
21	N of E line	Sh		312	
22	N of E line	Sh	7 N of S line Lot	244	S of Lake
20	N of E line	Sh	7 N of S line Lot	242	S of Lake
21	N of E line	Sh	3 N of S line Lot	175	S of Lake
19	N of E line	Sh	5 S of N line lot	220	N of Clement
20	N of E line	Sh	10 S of N line Lot	166	N of Clement

17th Ave

Street

DATE.	NAME.	WATER NO.	STREET NO.	LOCATION	CORPORATION STOP.		STOP COCK.		LEAD PIPE.		IRON PIPE.	
					No.	Size.	No.	Size.	Size.	Feet.	Size.	Feet.
Dec 26	J. T. Branch	77841	300	S. O. Clement	1	1/2	1	3/4	5/8	8	Old Conn Felly 199	
May 19	Geo R. Hutchins	77842	306	Ed 500 W. Leary	1	1/2	1	3/4	1/2	8		
July 7	Wm. McComas	77863	413	Ed 200 S. Lake	1	1/2	1	3/4	1/2	8	Old Conn Rugged	
July 19	M. J. Hazlett	77836	413	W. 150 W. Clement	1	1/2	1	3/4	1/2	8		
Nov 24	Wm. M. Miley	77860	412	W. 150 W. Clement	1	1/2	1	3/4	1/2	8		
Aug 19	J. A. Williams	77861	414	Ed 100 S. Lake	1	1/2	1	3/4	1/2	8		
Sept 14	Wm. M. Miley	77833	266	Ed 175 W. Clement	1	1/2	1	3/4	1/2	8		
Jan 25	J. Miron	77856	332	Ed 175 W. Clement	1	1/2	1	3/4	1/2	8		
Sept 13	Wm. A. Martin	77819	127	W. 175 St. Cal	1	1/2	1	3/4	1/2	37		
March 31	J. Morrissey	77810	1226	Ed 150 St. Cal	1	1/2	1	3/4	1/2	8		
Aug 9	A. Saville	77834	241	W. 175 W. Clement	1	1/2	1	3/4	1/2	37		
Nov 9	F. Holm	77862		Ed S. Lobos	1	1/2	1	3/4	1/2	10		
Sept 27	A. C. Coady	77837	1366	Ed 200 St. J.	1	1/2	1	3/4	1/2	6	59	
Dec 9	Kavanaugh	77805	1758	Ed 200 St. J.	1	1/2	1	3/4	1/2	8		
Feb 9	W. G. Mathews	77840	299	W. Clement	1	1/2	1	3/4	1/2	37		
March 25	J. A. Miley	77859	336	Ed 100 St. Lobos	1	1/2	1	3/4	1/2	8		
May 16	G. L. Harrison	77832	299	W. 200 W. Clement	1	1/2	1	3/4	1/2	37		
Aug 9	L. Bailey	77817	165	W. 155 St. Cal	1	1/2	1	3/4	1/2	37		
Aug 16	J. D. Bailey	77820	178	Ed 100 St. Cal	1	1/2	1	3/4	1/2	7	14	
Jan 26	Duto Primary School	77827		W. D. Clement	1	1/2	1	3/4	1/2	37	37	
April 11	Wm. A. Miley	77848	110-7	Ed 100 S. Lake	1	3/8	1	1/2	1/2	7		
April 26	Wm. A. Miley	77808	128	Ed. S. Lake	1	3/8	1	1/2	1/2	7		
June 6	J. Silva	77810	146-8	Ed. St. Cal	1	1/2	1	3/4	1/2	7		
June 21	R. Spooler	77807	126	Ed. S. Lake	1	1/2	1	3/4	1/2	7		
June 21	W. C. Handsh	77860	412	Ed 175 S. Lobos	1	1/2	1	3/4	1/2	8		
July 14	J. H. Bantz	77839	252	Ed. St. Clement	1	1/2	1	3/4	1/2	8		
Sept 11	C. G. Glick	77825	221	W. D. S. Cal	1	1/2	1	3/4	1/2	36		
Nov 22	Anna C. Miley	77828	246	E. S. St. Clement	1	1/2	1	3/4	1/2	7		
Jan 27	J. Coge	77823	130	E. S. S. Cal	1	1/2	1	3/4	1/2	8		
Aug 26	F. Mitchell	77869	474		1	1/2	1	3/4	1/2	7		
Aug 26	J. E. Mitchell	77870			1	1/2	1	3/4	1/2	7		
Sept 9	J. H. Hill	77899	112	Ed 175 S. Lake	1	3/8	1	1/2	1/2	7		
Oct 1	Duto Primary School	77872		W. D. S. Cal	1	1/2	1	3/4	1/2	4	14	
Nov 1	Wm. A. Miley	77849		see aug 24 1899 mounted								
March 23	Wm. A. Miley	77864		Ed 200 W. Clement	1	1/2	1	3/4	1/2	8		
April 28	Wm. A. Miley	77806			1	3/8	1	1/2	1/2	7		
March 30	J. H. Hill	77900	1264-6	Ed 150 S. Lake	1	1/2	1	3/4	1/2	7	56	
March 30	J. H. Hill	77905	1362	Ed 150 S. Lake	1	1/2	1	3/4	1/2	7	6	
May 11	J. H. Hill	77835	252		1	1/2	1	3/4	1/2	5		

# Service Pipe Record.

## DIRECTION OF TAP.

22	N of E line	12 <sup>th</sup> Ave	59 N. of S. line Lot	21	S of Clement
22	N of E line	12 <sup>th</sup> Ave	13 N. of S. line Lot	21	S of Clement
22	N of E line	12 <sup>th</sup> Ave	11 S of N line Lot	21	S of Clement
12	W of E line	st	8 W of S line lot	158	N of Clement
20	E of N line	st		160	N of Clement
22	N of E line	Ph	12 S of N line Lot	162	S of Tobos
20	N of E line	St	17 S of N line Lot	159	N of Clement
22	N of E line	Ph	12 S of N line Lot	189	S of Clement
22	N of E line	Ph	5 N of S line Lot	280	N of Cal
22	N of E line	Ph	11 N of S line Lot	166	N of Cal
21	N of E line	Ph	5 S of S line Lot	180	S of Clement
22	N of E line	Ph	3 S of N line Lot	178	S of Tobos
20	W. E. line	St	7 W. S. line lot	182	N of J
21	N of E line	Ph	11 S of S line Lot	239	N of Clement
21	N of E line	Ph	40 S of N line Lot	10	S of Clement
22	N of E line	Ph	9 S of N line Lot	142	N of Clement
20	N of E line	Ph	9 N of S line Lot	209	N of Clement
20	N of E line	Ph	11 N of S line Lot	161	N of Cal
20	N of E line	Ph	11 N of S line Lot	111	N of Cal
20	N of E line	Ph	29 N of S line Lot	254	N of Clement
20	N of E line	Ph	59 N of S line Lot	286	N of Clement
20	N of E line	Ph	7 N of S line Lot	123	S of Lake
20	N of E line	Ph	2 N of S line Lot	300	S of Lake
20	N of E line	Ph	9 N of S line Lot	234	N of Cal
20	N of E line	Ph	8 N of S line Lot	268	S of Lake
22	N of E line	Ph	11 N of S line Lot	139	S of Tobos
21	N of E line	Ph	10 S of N line Lot	65	N of Clement
20	N of E line	Ph	2 S of N line Lot	202	S of Cal
20	N of E line	Ph	14 N of S line Lot	316	N of Clement
21	N of E line	Ph	5 S of N line Lot	181	S of Cal
20	N of E line	Ph	12 S of N line Lot	138	N of Cal
20	N of E line	Ph	9 N of S line Lot	100	N of Cal
20	N of E line	Ph	9 N of S line Lot	145	S of Lake
20	N of E line	Ph	29 S of N line Lot	236	S of Cal
22	N of E line	Ph	7 N of S line Lot	312	S of Lake
20	N of E line	Ph	7 S of S line Lot	244	S of Lake
21	N of E line	Ph	3 S of S line Lot	171	S of Lake
19	N of E line	St	5 S of N line lot	220	N of J
20	N of E line	Ph	10 S of N line Lot	166	N of Clement

17<sup>th</sup> Ave

Street

DATE.	NAME.	WATER NO.	STREET NO.	LOCATION.	CORPORATION STOP.		STOP COCK.		LEAD PIPE.		IRON PIPE.	
					No.	Size.	No.	Size.	Size.	Feet.	Size.	Feet.
Oct 26	T. W. Marsh	77841	300	S. O. Clement	1	1/2	1	3/4	5/8	8	Old Conn. Plugged	
May 10	Mrs. R. Williams	77842	306	Ed 200 W. Lake	1	1/2	1	3/4	1/2	8	Feb'y 79	
July 7	Miss M. Thomas	77863	413	Ed 200 S. Lake	1	1/2	1	3/4			Old Conn. Plugged	
July 17	M. J. Baggett	77836	413	W. 150 W. Clement								
Nov 24	W. W. M. M. M.	77860	414	W. S. Lake								
Aug 19	J. P. P.	77860	414	W. 150 W. do								
Sept 12	J. A. Williams	77861	414	Ed 100 S. Lake	1	1/2	1	3/4	1/2	8		
Jan 23	W. M. M. M.	77833	266	Ed 175 W. Clement	1	1/2	1	1/2	1/2	7		
Sept 25	J. M. M.	77866	332	Ed 175 W. Lake	1	1/2	1	3/4	1/2	8	007296 3	Jan'y 79
Feb 13	M. M. M.	77819	129	W. 175 S. Lake	1	1/2	1	3/4	1/2	37		
March 31	J. M. M.	77810	1226	Ed 150 S. 36" Lake	1	1/2	1	3/4	5/8	8		
Aug 9	A. S. S.	77834	241	W. 175 W. Clement	1	1/2	1	5/8	5/8	37		
Nov 9	F. S. S.	77862		Ed S. Lake	1	1/2	1	5/8	5/8	10		
Sept 17	A. C. C.	77837	366	Ed 200 S. J.	1	1/2	1	1/2	1/2	6		459
Dec 13	K. K. K.	77845	1758	Ed 200 S. J.	1	1/2	1	3/4	1/2	8		
Feb 16	M. M. M.	77840	299	W. 175 W. Clement	1	1/2	1	3/4	1/2	37		
March 16	J. J. J.	77859	336	Ed 100 S. Lake	1	1/2	1	3/4	1/2	8		
May 16	H. H. H.	77832	299	W. 200 W. Clement	1	1/2	1	3/4	1/2	37		
Aug 16	L. L. L.	77817	165	W. 155 S. Lake	1	1/2	1	3/4	1/2	37		
Aug 16	J. J. J.	77820	198	Ed 100 S. Lake	1	1/2	1	3/4	1/2	7		14
Jan 16	D. D. D.	77827		W. D. S. Clement	1	1/2	1	3/4	1/2	37		37
Feb 16	M. M. M.	77798	110-7	Ed 100 S. Lake	1	3/8	1	3/8	1/2	7		
April 26	H. H. H.	77808	128	Ed. S. Lake	1	3/8	1	3/8	1/2	7		
June 6	J. J. J.	77810	146-8	Ed. S. Lake	1	1/2	1	3/4	1/2	7		
June 16	R. R. R.	77807	126	Ed. S. Lake	1	1/2	1	3/4	1/2	7		
June 16	M. M. M.	77860	412	Ed 175 S. Lake	1	1/2	1	3/4	1/2	8		
July 16	S. S. S.	77839	252	Ed S. Clement	1	1/2	1	3/4	1/2	8		
Sept 11	O. O. O.	77825	221	W. S. Lake	1	1/2	1	3/4	1/2	38		
Nov 22	M. M. M.	77828	246	E. S. S. Clement	1	1/2	1	3/4	1/2	7		
Jan 22	A. A. A.	77823	230	E. S. S. Lake	1	1/2	1	3/4	1/2	8		
Aug 26	F. F. F.	77869	474	Ed. S. Lake	1	1/2	1	3/4	1/2	7		
Aug 26	G. G. G.	77870		Ed. S. Lake	1	1/2	1	3/4	1/2	7		
Sept 27	H. H. H.	77799	112	Ed 175 S. Lake	1	3/8	1	3/8	1/2	7		
Oct 27	I. I. I.	77822		W. S. Lake	1	1/2	1	3/4	1/2	7		
Nov 27	J. J. J.	77849		Ed 200 S. Clement	1	1/2	1	3/4	1/2	8		
March 23	K. K. K.	77864		Ed 200 S. Clement	1	1/2	1	3/4	1/2	8		
March 23	L. L. L.	77806		Ed 200 S. Clement	1	1/2	1	3/4	1/2	7		
March 23	M. M. M.	77900	1264-6	Ed 150 S. Lake	1	1/2	1	3/4	1/2	7		
March 30	N. N. N.	77935	1362	Ed 150 S. Lake	1	1/2	1	3/4	1/2	7		6 5/8
May 11	O. O. O.	77835	2127	Ed 150 S. Lake	1	1/2	1	3/4	1/2	7		

Service Pipe Record.

DIRECTION OF TAP.

Line No.	Direction	Location / Street	Notes	Line No.	Direction	Location / Street	Notes
11	W	E line St		45	S	of Market	
23	W	E line St		35	S	of Stevenson	
23	W	E line St		46	S	of Stinson	
4	S	A line Jessie =		247	W	of 9 <sup>th</sup>	
20	W	E line St		W of lines of Jessie			
29	S	A line Mission		3	W	of E line 10 <sup>th</sup>	
12	W	E line St		156	S	of Mission	
<del>23</del>	W	E line St		<del>129</del>	S	of Mission	
23	W	E line St		<del>125</del>	S	of Mission	
23	W	E line St		143	S	of Mission	
24	W	E line St		12	S	of N line Muma	
25	W	E line St		5	W	of S line Muma	
24	W	E line St		12	S	of Muma	
24	W	E line St		30	S	of Muma	
24	W	E line St		64	S	of Muma	
34	W	E line St		84	A	of Adams	
24	W	E line St		68	S	of Muma	
24	W	E line St		104	A	of Adams	
24	W	E line St		107	S	of Muma	
24	W	E line St		107	S	of Muma	
13	W	E line St		<del>20</del> <del>64</del>	A	of Adams	
<del>24</del>	W	E line St		26	A	of Howard	
27	W	E line St		135	W	of 10 <sup>th</sup>	
22	S	N line Howard		192	W	of 10 <sup>th</sup>	
21	S	A line Howard		101	S	of Howard	
23	W	E line St		168	S	of Howard	
23	W	E line St		130	S	of Howard	
23	W	E line St	33 N of S line lot	215	S	of Howard	
23	W	E line St	15 S of N line lot	148	A	of Tolson	
23	W	E line St		181	E	of Tolson	
23	W	E line St		154	E	of Tolson	
23	W	E line St	5 S of 4 line lot	168	A	of Tolson	
23	W	E line St	11 S of 4 line lot	138	A	of Tolson	
23	W	E line St		261	A	of Howard	
23	W	E line St		106	A	of Tolson	
23	W	E line St	6 N of S line lot	81	A	of Tolson	
23	W	E line St		76	A	of Tolson	
23	W	E line St		123	A	of Tolson	
23	W	E line St	11 N of S line lot	135	A	of Tolson	
23	W	E line St		131	A	of Tolson	
23	W	E line 10 <sup>th</sup>	6 N S line lot	141	S	of Tolson	
23	W	E line St		<del>84</del>	A	of Skidson	



# Service Pipe Record.

## DIRECTION OF TAP.

23	W	of	E	line	St.		213	S	of	Folsom
23	W	of	E	line	St.	11 S of N line lot	231	S	of	Folsom
23	W	of	E	line	St.	11 S of N line lot	254	S	of	Folsom
23	W	of	E	line	St.		31	N	of	Sheridan
11	S	of	N	line	Sheridan	28 W of E line Lot	33	S	of	Sheridan 10th
23	W	of	E	line	St.		24	N	of	Sheridan
23	W	of	E	line	St.		8	N	of	Sheridan
23	W	of	E	line	St.	12 W of S line Lot	194	N	of	Harrison
23	W	of	E	line	St.	5 N of S line Lot	169	N	of	Harrison
23	W	of	E	line	St.	6 N of S line Lot	15	S	of	Sheridan
23	W	of	E	line	St.		161	N	of	Harrison
23	W	of	E	line	St.		51	N	of	Harrison
23	W	of	E	line	St.	S S of S line 13.	15	N	of	Harrison
23	W	of	E	line	St.		59	S	of	Harrison
23	W	of	E	line	St.		76	S	of	Harrison
23	W	of	E	line	St.	20 S of N line Lot	106	S	of	Harrison
23	W	of	E	line	St.	On S line of 13.	121	S	of	Harrison
23	W	of	E	line	St.		147	S	of	Harrison
23	W	of	E	line	St.	15 N of S line Lot	115	S	of	Harrison
23	W	of	E	line	St.	19 S of N line Lot	169	S	of	Harrison
23	W	of	E	line	St.	3 S of S line Lot	48	S	of	Harrison
23	W	of	E	line	St.	7 S of S line Lot	181	S	of	Harrison
24	W	of	E	line	St.	2 S of N line lot	202	S	of	Harrison
23	W	of	E	line	St.	1 S of N line lot	225	S	of	Harrison
23	W	of	E	line	St.		422	S	of	Harrison
24	W	of	E	line	10th	1 N S line lot	273	N	of	Bryant
24	W	of	E	line	St.	14 S of N line Lot	281	N	of	(Bryant)
23	W	of	E	line	St.	12 S of N line Lot	261	N	of	Bryant
23	W	of	E	line	St.	14 S of N line Lot	256	N	of	Bryant
23	W	of	E	line	St.	12 S of N line Lot	256	N	of	Bryant
23	W	of	E	line	St.	11 S of N line Lot	239	N	of	Bryant
23	W	of	E	line	St.		140	N	of	Bryant
23	W	of	E	line	St.	2 N S of N line lot	225	N	of	Bryant
24	W	of	E	line	St.	19 S of N line Lot	114	N	of	Bryant
23	W	of	E	line	St.	4 N S line Lot	94	N	of	Bryant
24	W	of	E	line	St.	12 S of S line Bryant	90	N	of	Bryant
24	W	of	E	line	St.		27	S	of	Bryant
23	W	of	E	line	St.		4	S	of	W. Daniel
23	W	of	E	line	St.	17 S of N line Lot	118	N	of	Harrison
23	W	of	E	line	St.	7 S of N line Lot	69	N	of	Bryant



# Service Pipe Record.

## DIRECTION OF TAP.

23 N of E line Ok	20 S of N line Lot	75 N of Harrison
23 N of E line Ok	1 N of S line Lot	177 N of Folsom
24 N of E line Ok	2 S of N line Lot	49 N of Howard
12 N of E line Grand Ave	<del>31</del> <sup>30</sup> N of S line Lot	87 N of Howard
23 N of E line Ok	20 S of P line Lot	152 S of Folsom
21 N of E line Ok	5 S of N line Devonon	168 S of Barker
23 N of E line St	25 S of N line Lot	171 N of Folsom
12 E of N line Juniper	5 S of N line Lot	139 N of Bryant
23 N of E line St	29 S of W line Lot	321 S of Bryant
23 N of E line 10th	1 S of N line lot	21 N of Bryant
23 N of E line St	1 S of N line lot	276 S of Howard
12 1/2 N of E line Grand Ave	58 S of N line lot	167 S of Howard
<del>23 W of E line St</del>	<del>20 S of N line lot</del>	<del>177 S of Howard</del>
24 W.E. line St	25 N of S line Lot	15 N of Stevenson
24 W.E. line St	12 S of N line lot	52 N. Natoma
23 W.E. line St	49 S of N line lot	25 N Natoma
23 W.E. line St	6 N. S. line lot	114 S. Folsom
23 W.E. line St	16 N.S. line Lot	64 S Folsom
22 W.E. line St	2 N S line Lot	177 S of Folsom
23 W.E. line St	36 S. N. line Lot	89 N. of Folsom
23 W.E. line St	37 S. N. line Lot	88 N of Folsom
x 23 W.E. line St	8 W.S. line Lot	167 S of Folsom
23 W.E. line St	8 S. N. line lot	98 N. of Sheridan
19 W.E. line St	18 S. N. line lot	185 N. of "A" St
24 " " " " " "	27 N 8 " " " "	76 S Mission 2
23 N of E line St	53 N of S line lot	47 S of Harrison
23 " " " " " "	52 " " " " " "	56 " " " "
23 " " " " " "	51 " " " " " "	9 " " " "
23 " " " " " "	48 " " " " " "	52 " " " "
20 N.S. line St	6 N.S. " lot	280 S. J.
23 W.E. line St	7 P. N. " lot	171 N. of Folsom - Retained
23 N of E line of Street	36 S of N line of lot	36 N of Mission 8" main
24 W.E. line St	25 N.S. line Lot	125 N. of Bryant
36 N. E. line St		326 S of Bryant
20 " " " " " "		321 S " do.
24 " " " " " "		105 S " do.
8, 17 " " " " " "		242 W. " 9th St
24 N.E. " " " " " "		253 S. " Harrison
		131 E. " 16th St
13 N.S. " " " " " "		54 W. " line
22 W.E. " " " " " "		371 S. " Bryant

March

Street

DATE	NAME	WATER NO.	STREET NO.	LOCATION	CORPORATION STOP		STOP COCK		LEAD PIPE		IRON PIPE	
					No.	Size.	No.	Size.	Size.	Feet.	Size.	Feet.
Dec 17 1907	Public Works	80900	1315-7		1	1/2	1	3/4	5/8			
Jan 10 1908	Public Works	80872		11.0 300 S. Howard	1	1/2	1	3/4	5/8			
Feb 9 1908	Cascade Laundry	80863	195		1	1/2	1	3/4	5/8			
March 9 1908	Lambinus Bottling Co	80867		Old Cap. Park (Main) April 99(6)	1	1/2	1	3/4	5/8			
April 9 1908	Owens & Varney	80884	175		1	1/2	1	3/4	5/8			
Jan 23 1900	Wilson	80875		Divisor 1/8 Stevenson	1	1/2	1	3/4	5/8			
July 18 1907	Lynnham Insures	80925	440-6	E. J. 140 N Bryant	1	1/2	1	3/4	5/8			
Dec 14 1905	Fire Dept	80927		Cor Hampshire	1	1/2	1	3/4	5/8			
Aug 22 1900	Louis H. Sharp	80928	450 1/2		1	1/2	1	3/4	5/8			
May 7 1901	Sick Baths	80930	467		1	1/2	1	3/4	5/8			
July 7 1901	H. Hart	80931		W.S. 150 S. Market	1	5/8	1	3/4	5/8			
Nov 8 1901	Ann Flanagan	80932	154		1	1/2	1	3/4	5/8			
Nov 8 1901	Ann Flanagan	80933	162		1	1/2	1	3/4	5/8			
APR 16 1903	J. Hughes	80934	315-17	E.S. 115 S. Folsom	1	5/8	1	3/4	5/8			
DEC 7 1903	Mrs. Ince	80935		W.S. 6 S. Folsom	1	5/8	1	3/4	5/8			
Nov 22 1904	Lucy M. Healand		308		1	5/8	1	3/4	5/8			
Mar 10 1905	Hooper Ex.	89613		E.S. 80 N. Folsom	1	5/8	1	3/4	5/8			
Mar 10 1905	Hooper Ex.	89614	387	E.S. 80 N. Folsom	1	5/8	1	3/4	5/8			
Mar 6 1905	Wahomey	89614		E.S. 150 Folsom	1	5/8	1	3/4	5/8			
June 28 1905	Catharine Koester	89615	310		1	5/8	1	3/4	5/8			
Sept 17 1906	Christine Burch			W.S. Bet M & N	1	1/2	1	3/4	5/8			
Per 28	C. Schlesinger	74904		62 S. Mission	1	5/8	1	3/4	5/8			
April 16 1907	L. Succubers	74928		E. Harrison	1	1/2	1	1/2	1/2			
" 16 1907	do do	74929	405	do do	1	1/2	1	1/2	1/2			
" 16 1907	do do	74930	407	do do	1	5/8	1	3/4	5/8			
" 16 1907	do do	74931	409	do do	1	1/2	1	1/2	1/2			
May 4 1907	Leopold Cantalini	74914	1338		1	1/2	1	1/2	1/2			
July 16 1907	Sonoma Express Co	80875	271	Bet Howard + Folsom	1	3/4	1	3/4	3/4			
Feb 16 1908	G. V. Hansen & Co.	74903		24 S. Mission	1	1/2	1	1/2	1/2			
Nov 6 1908	Milwaukee Brewing Co	74943	440-6		1	1/2	1	2"	1 1/2			
Rel 21 1909	S. P. Fire Dept	74953		10 <sup>th</sup> Cor Hampshire	1	1 1/2	1	3"	3"			
Jan 15 1912	Board of Public Works	74941		Cor Hampshire	1	1/2	1	Service				
Sept 18 1914	G. Rooster	74942		Relapape 17/9 of 100 S Bryant	3/4							
June 4 1914	The Thomas D.K. Co	88659	27		2"							
Mar 11 1920	North Western Metal Co.	79759		E.S. 250 S. Harrison	3/4							
Nov 1 1920	American Rolling Mill Co.	91993	50-21		3/4							
" 6 1920	do do	12881		1st Divisor at 14974	3/4							
Aug 19 1921	G.G. Bldg. M. Co	96764	569	1st Divisor at 14974	1"							





# Service Pipe Record.

## DIRECTION OF TAP.

(Pipe)	14	N	of	S	line	St.	On	W	line	Lot	135	E	of	Mission		
	15	N	of	S	line	St.	On	W	line	Lot	134	E	of	Mission		
	15	N	of	S	line	St.	36	E	of	W	line	lot	30	W	of	Bernice
	15	N	of	S	line	St.	On	W	line	lot	111	W	of	Mission		
	15	N	of	S	line	St.	53	W	of	E	line	lot	148	E	of	Mission
	15	N	of	S	line	St.	3	W	of	E	line	lot	1476	E	of	Mission
	15	N	of	S	line	St.	5	W	of	E	line	lot	24109	W	of	Howard
	16	N	of	S	line	St.					152	W	of	Howard		
	18	N	of	S	line	St.	9	E	of	W	line	lot	163	W	of	Howard
	16	N	of	S	line	St.	9	W	of	E	line	lot	4	W	of	Howard
	16	N	of	S	line	St.					426	E	of	Mission		
	18	N	of	S	line	St.					141	E	of	Howard		
	18	N	of	S	line	St.					126	E	of	Howard		
	16	N	of	S	line	St.	On	E	line	lot	153	E	of	Howard		
	18	N	of	S	line	St.					150	E	of	Howard		
	18	N	of	S	line	St.					145	E	of	Howard		
	18	N	of	S	line	St.					200	E	of	Howard		
	18	N	of	S	line	St.	21	E	of	W	line	lot	250	W	of	Tolson
	18	N	of	S	line	St.	6	W	of	E	line	lot	233	W	of	Tolson
	19	E	of	W	line	St.	10	S	of	W	line	lot	208	W	of	Tolson
	18	N	of	S	line	St.					153	W	of	Tolson		
	18	N	of	S	line	St.	34	E	of	W	line	lot	111	W	of	Tolson
	16	N	of	S	line	St.	13	W	of	E	line	lot	85	W	of	Tolson
	18	N	of	S	line	St.	16	E	of	W	line	lot	61	W	of	Tolson
	18	N	of	S	line	St.					46	E	of	Tolson		
	18	N	of	S	line	St.					111	E	of	Tolson		
	14	E	of	W	line	Dist.					1	W	of	Tolson		
	15	N	of	S	line	St.	4	W	of	E	line	lot	37	W	of	Tolson
	15	N	of	S	line	St.	9	E	of	W	line	lot	32	E	of	Tolson
	16	E	of	W	line	Treat.	15	W	of	E	line	lot	14	W	of	Tolson
	15	N	of	S	line	St.	11	W	of	E	line	lot	46	W	of	Tolson
	16	E	of	W	line	Treat.	5-11	of	3	lines	of	lot	14E	Trainor	Treat	
	14	E	of	W	line	Bernice					55	S	of	13th		
	15	N	of	S	line	St.	9	E	of	W	line	lot	63	W	of	13th
	15	N	of	S	line	St.	9	W	of	E	line	lot	61	E	of	Treat Ave
	15	N	of	S	line	St.	On	W	line	lot	47	E	of	Bernice		
	15	N	of	S	line	St.					30	E	of	Bernice		
	15	N	of	S	line	St.	On	W	line	lot	50	E	of	Bernice		
	15	N	of	S	line	St.	2	E	of	W	line	lot	54	E	of	Bernice
	15	N	of	S	line	St.	50	E	of	W	line	lot	100	W	of	Bernice
	15	N	of	S	line	St.					30	W	of	Bernice		
	15	N	of	S	line	St.					19	E	of	Bernice		

Street

Shirley Street

DATE.	NAME.	WATER NO.	STREET NO.	LOCATION.	CORPORATION STOP.		STOP COCK.		LEAD PIPE.		IRON PIPE.	
					No.	Size.	No.	Size.	Size.	Feet.	Size.	Feet.
	Mrs Eads 75984	81474	22470	P-56								
Sept 1/82	L. Krayer	81478	22471	2280-2								
June 29/82	Mrs Jones 75985	81477	22472	266-82	1	5/8	1	1 3/4	3/4	28	# 1159	
July 24/82	Knowlton	81476	22473									
June 7/84	R W Graff	81475	22474	266-82	1	5/8	1	1 3/4	3/4	28	# 1159	
Feb'y 16/86	H. Burkhardt 75978	81473	22475	25-33								
Jan'y 1/90	L. W. Foger	81472	22476	141-3								
	Mrs Chalmers 75977	81471	22477	227-82								
Sept 1/94	Conrad Hartman 75976	81470	22478	221								
June 19/86	P. Donohoe 75974	81469	22479	66								
Aug 3/96	J Henderson Jr.	81468	22480	108								
Aug 3/96	H Jones	81467	22481	110								
April 10/87	M. P. White 75971	81466	22482	109-11								
Aug 2/96	A. Ginzburger	81465	22483	112								
Aug 2/96	J B. Le Mar	81464	22484	114								
Mar 25/87	Fishbeck 75970	81463	22485	120								
Nov 6/83	Le Grande Laundry	81462	22486									
April 1/96	Wrightman 75968	81461	22487	141-9								
April 1/96	Wrightman	81460	22488	128								
June 24/89	J. Keefe 75987	81459	22489	135-7								
Dec 11/88	A. G. Simpsons 75965	81458	22490	138								
Oct 22/88	F. A. Obermeyer	81457	22491	140-2								
Feb'y 14/91	Capt. Obermeyer	81456	22492	141-5								
March 18/91	M J Madden 75963	81455	22493	80-83								
July 19/88	Mrs. M Campbell 75962	81454	22494	76-8								
March 16/88	H. W. Muller 75961	81453	22495	77								
July 2/97	S Lavelle 75958	81452	22496	349-16								
June 24/98	John Sullivan 75957	81451	22497	52								
April 29/98	Chas. Karston 75956	81450	22498	48-50								
Nov 16/89	Mrs. Kennally 75954	81449	22499	23-5								
Nov 15/90	Mrs. Werner 75953	81448	22500	18-15								
Jan'y 21/87	Mrs. Sawyer	81447	22501	21								
Nov 20/88	C. P. Payson 75952	81446	22502	227								
Nov 20/88	Mrs. Davis	81445	22503									
Mar 26/85	Ann Mallow	81444	22504	20-22								
May 18/98	Mrs. Murphy	81443	22505	11								
April 19/87	Pat. Donohoe 75990	81442	22506	16-18								
July 25/98	Robert McGree	81441	22507	340								
March 11/89	John S. Whelan	81440	22508	12-12								
Feb'y 13/83	Mrs. M. Thompson	81439	22509	21								

W.M. Tolson  
 W.M. Tolson  
 W.M. Tolson

S.E. Trest are  
 Retig 1/19/27

3/4 service

R 7405

W. J. P. Bernier

S.E. Bernier

1 1/2 1 5/8 3/4 28

# Service Pipe Record.

## DIRECTION OF TAP.

23 N of D line St	4 E of N line Lot	104 E of Sanchez
11 E of N line Stevenson	18 S of N line Lot	67 N of 13 <sup>th</sup>
29 S of N line St	17 E of N line Lot	31 N of Stevenson
23 N of D line St	5 N of E line Lot	45 E of Belcher
29 S of N line St	27 E of N line Lot	80 N of Mission
21 N of D line St	5 N of E line Lot	7 E of Castro
29 S of N line St	3 N of E line Lot	37 E of Jessie
13 N of S line St	24 E of N line Lot	49 N of Tolson
23 N of D line St	10 E of N line Lot	116 N of Walter
23 N of D line St	7 E of N line Lot	93 N of Walter
20 N of E line Scott		16 N of D line 13 <sup>th</sup>
18 N of S line St	8 N of E line Lot	117 E of Folsom
23 N of S line St	5 N of E line Lot	94 E of Walter
17 N of S line St	30 N of E line Lot	70 E of Folsom
29 S of N line St	7 N of E line Lot	70 E of Stevenson
16 N of S line St	64 N of E line Lot	200 E of Mission
23 N of D line St	12 E. W. line Lot	214 E of Mission
23 N of S line St	28 W. E. line Lot	112 E. Roe
23 N of S line St	7 E. W. line Lot	68 W. Belcher
24 N of S line St	10 E. W. line Lot	107 E. Belcher
23 N of S line St	10 E. W. line Lot	85 E. Sanchez
24 N of S line St	10 E. W. line Lot	60 E. Sanchez
24 N of S line St	11 W. E. line Lot	110 E. Sanchez
15 N of S line St	2 E. W. line Lot	21 E. Sanchez
24 N of S line St	9 W. E. line Lot	23 W. Treat Ave
25 S of N line St	9 W. E. line Lot	13 S. E. line Sanchez
15 N. S line St	4 E. W. line Lot	80 E. Steiner
29 S. N line St	2 W. E. line Lot	111 E. Devins
24 E. N line St	13 W. E. line Lot	46 W. Treat Ave
18 N. S line St	60 E. W. line Lot	67 W. Woodward Ave
18 S of S line St	30 E. W. line Lot	6 E. W. Castro
X 15 N. S. line St	1 W. E. line Lot	215 W. Tolson
17 N. S. line St	15 E. W. line Lot	184 N. of Howard
19 N. S. line St	3 E. W. line Lot	50 W. E. Treat Ave
17 N. S. line St	4 1/2 E. W. line Lot	118 W. of Tolson
15 E. W. line St	2 W. E. line Lot	212 W. of Tolson
20 S. W. line St	11 E. W. line Lot	39 W. of Howard
17/16 N 8 "	6 N E " "	94 E. of Mission
16 " "	49 " "	138 E. of San Jose Ave
16 " "		107 " "
		117 W. Howard St
		48 1/2 E. Mission St
		50 " "
		50 1/2 " "

# Fifteenth

# Street

DATE.	NAME.	WATER NO.	STREET NO.	LOCATION.	CORPORATION STOP.		STOP COCK.		LEAD PIPE.		IRON PIPE.	
					No.	Size.	No.	Size.	Size.	Feet.	Size.	Feet.
Nov 15 97	L. B. Lehman	25877	701	100 E. Conover	1	1/2	1	3/16	5/8	8		
Nov 15 97	Diamant	25819		100 E. Conover	1	1/2	1	3/16	5/8	18		
July 99	B. E. Duncker	25856		75 E. Buick	1	1/2 x 3/8	1	5/16	5/8	7	3/4	4
July 99	F. W. Kern	25880		70 W. Mission	1	1/2 x 3/8	1	3/4	5/8	36		
Sept 99	Roening	25858	724-6	1016-18 W. E. Devideo	1	1/2	1	3/4	5/8			
Feb 1900	Jas. M. Fowler	25908		S. E. Jessie	1	1/2	1	3/4	5/8	35		\$134.3
Mar 24 1900	J. Anderson	25881		S. D. 150 W. Walter	1	1/2 x 5/8	1	5/8 x 3/4	5/8	7		\$6.70
Mar 24 1900	J. Anderson	25880		S. D. 75 W. Walter	1	1/2 x 5/8	1	5/8 x 3/4	5/8	7		\$6.70
Mar 17 91	Bernard Kasputal	25845						4" Gate				
Dec 31 1900	Thomas Dingley	25854	77	S. S. 100 E. of Folsom	1	1/2 x 5/8	1	5/8	5/8	10		\$10.58
Apr 31 01	Isabella Gilbert	25876		S. S. 74 E. of Waller	1	5/8	1	3/4	5/8	8		\$6.02
Sept 12 01	John Clausen	26678		S. E. Folsom	1	3/8	1	5/8 x 3/4	5/8	9		\$6.84
Nov 31 01	W. M. Liggett	25856	328-30	N. D. E. Stevenson	1	1/2 x 5/8	1	5/8 x 3/4	5/8	13		\$9.40
May 9 02	John Quadt	25880	258		1	1/2 x 5/8	1	5/8 x 3/4	5/8	26		\$10.62
Aug 29 02	Flood & Bosworth	25859		S. D. 100 E. Roe	1	5/8	1	3/4	5/8	8		\$9.10
Jan 15 03	J. W. Saborn	25862		N. S. 138 W. Fillmore	1	1/2	1	3/4	5/8	42		\$19.96
Feb 27 03	E. Sandgren	25854		S. S. 175 W. Church	1	5/8	1	3/4	5/8	8		\$9.80
Feb 26 03	M. Simonoff	25872		N. S. E. Steiner	1	5/8	1	3/4	5/8	41		\$19.02
Feb 27 03	M. Simonoff	25866		N. S. E. Steiner	1	5/8	1	3/4	5/8	41		\$19.02
Feb 26 03	M. Simonoff	25870		N. S. E. Steiner	1	5/8	1	3/4	5/8	41		\$19.02
JUN 4 - 1903	M. Simonoff	25868		N. S. 90 E. Steiner	1	5/8	1	5/8 x 3/4	5/8	39		\$13.38
JUN 8 1903	Mrs. R. Dyck	25959	51	S. W. Treat Ave	1	1/2	1	3/4	5/8	7		\$10.46
JUN 10 1903	D. R. McNeill	25817		N. E. Steiner	1	5/8	1	3/4	5/8	39		\$20.92
SEP 2 1903	Realty Investment Co.	25896		S. S. 50 E. Divisadero	1	5/8	1	3/4	5/8	38		\$13.74
NOV 27 1903	Jas. Braddock	25860	57-9	S. S. 25 W. Treat Ave	1	1/2	1	3/4	5/8	7		\$10.46
MAR 1 - 1904	Jas. Siegen	25819	325		1	1/2 x 5/8	1	5/8 x 3/4	5/8	35		\$16.50
APR 19 1904	Or. Posters	25890		N. S. 144 E. Divisadero	1	1/2 x 5/8	1	5/8 x 3/4	5/8	8		\$9.64
May 31 04	Teabold	25867	160	N. E. 235 W. Folsom	1	5/8	1	5/8 x 3/4	5/8	25		114
May 10 04	W. Fillmore	25869		N. E. 285 W. Folsom	1	5/8	1	5/8	5/8	26		57
Mar. 10 05	W. & M. Ross	25891		S. S. 50 W. Treat Ave	1	1/2 x 5/8	1	5/8	5/8	7		109
May 12 05	J. Halving	25864		S. S. 100 W. Folsom	1	1/2 x 5/8	1	5/8	5/8	26		229
Oct. 30 05	J. Halving	25866	132	S. S. 225 W. Folsom	1	1/2	1	3/4	5/8	25		82
Nov. 11 05	W. Halving	43942		S. S. 50 W. Stewart	1	5/8	1	3/4	5/8	28		300
July 28 06	Miller & Miller	54123		S. S. 80 E. of Mission	1	1/2	1	3/4	1/2	7		66
Sept 12 06	C. A. Roeder			N. S. 120 E. San Jose Ave	1	1/2	1	3/4	1/2	7		229
Oct 23	Bank. Selunker	75975	220	Ret. Mar 12/11	1	1/2	1	3/4	3/4	6	10	20
30	J. Miller	75975	257	N. S. 65 E. Mission	1	1/2	1	1/2	1/2	26		44
		75986	284-6		1	1/2	1	3/4	1/2	29		

# Service Pipe Record.

## DIRECTION OF TAP.

18 S of St line St	16 <del>W</del> <sup>E</sup> of <del>St</del> <sup>W</sup> line Lot	111 N of Mission
19 S of N line St	53 E W line Lot	2 E of S. Jose an
19 S of N line St	15 W E line Lot	2 E of S. Jose an
18 S of N line St		94 W of S Jose an
17 S of N line St	3 W of E line lot	147 E of Dolores
20 S of N line St	2 W of E line lot	76 W of Dolores
17 S of N line St	17 E of W line lot	117 E of Dolores
20 S of St line St	32 N of E line Lot	111 E of Chenery
19 S of St line St		251 E of Church
20 S of N line St	10 E of N line Lot	86 E of Chenery
19 S of N line St	4 E of W line lot	111 E W line of Chenery
24 E of W line Church	10 S of N line Lot	84 N of 30th
19 S of St line St		133 W of Church
20 S of N line St	24 W E line lot	197 W of Church
19 S of N line 30th	13 E W line lot	164 W of Church
19 S of N line St	5 E W line lot	198 W of Church
19 S of N line St	16 W E line lot	220 W of Church
19 S of N line St	7 W E line lot	237 W of Church
20 S of N line St	5 N of E line Lot	45 E of Sanchez
19 S of N line St	43 W E line lot	254 E of Sanchez
20 S of St line St	11 N of E line Lot	277 E of Sanchez
20 S of N line St	14 W E line lot	34 N of Sanchez
19 S of N line St		41 E of Sanchez
19 S of N line St		16 E of Sanchez
19 S of N line St	3 E of St line lot	172 N to line Sanchez
20 S of N line St	4 W E line lot	116 W of Sanchez
19 S of N line St	3 W E line lot	238 W of Sanchez
20 S of N line St	25 W E line lot	80 W of Harper
19 S of St line St	15 N of E line Lot	40 E of Church
19 S of N line St	21 W of E line Lot	160 E of Sanchez
19 S of St line St	1 E of N line Lot	332 E of 1st
19 S of St line St	3 N of E line Lot	79 W of Karen
19 S of St line St	4 E of N line Lot	124 W of Sanchez
<del>17 E of W line St. Harper</del>	<del>10 N of S line St</del>	<del>115 S of 30th St</del>
20 S of N line St	11 N of S line Lot	223 E of 1st
19 S of N line St	15 N of E line Lot	120 W of Sanchez
19 S of St line St	4 E of N line Lot	186 E of Sanchez
20 S of St line St	4 W of N line Lot	77 E of Harper
21 S of St line St		57 W of Dolores
20 S of St line St	1 E of St line Lot	24 N of Dolores



# Service Pipe Record.

## DIRECTION OF TAP.

19 S of N line St  
 19 S of N line St  
~~17~~ 17 S of N line St  
~~17~~ 17 S of N line St  
 20 E of N line Diamond  
 19 S of N line St  
 20 S of N line St  
 20 S of N line St  
 20 S of N line St  
 19 S of N line St  
~~18~~ 18 S of N line St  
 19 S of N line 30th  
 19 S of N line St  
 19 S. N. line St.  
 19 S. N. line St.  
 19 S. N. line St.  
 20 S. N. line St.  
 20 S. N. line St.  
 19 S. N. line St.  
 19 S. N. line St.  
 20 S. N. line St.  
 20 S of N line St  
~~17~~ 17 S. N. line St  
 20 " " " " " "  
 19 " " " " " "  
 17 " " " " " "  
 19 " " " " " "  
 13 " " " " " "  
 11 " " " " " "  
 7 S. N. line St  
 20 S. N. line St

3 E of N line Lot  
 8 E of N line Lot  
~~29~~ E. W. line lot  
 12 E/W  
 14 E of W line lot  
 6 E of W line lot  
 On E line of lot  
 2 S of E line lot  
~~7~~ E of N line lot  
 18 E of W line lot  
 17 W of E line lot  
 17 E. W. line lot  
 14 W. E. line lot  
 8 E. W. line Lot  
 14 N. E. line lot  
 1 E. W. line Lot  
 5 E. W. line Lot  
 2 E. W. line Lot  
 11 E. W. line Lot  
 13 W. E. line Lot  
 12 W. E. line Lot  
 10 W. E. line Lot  
 5 E. W. line Lot  
 11 W of E line lot  
 2 W. E. line lot  
 12 E. W. " "  
 18 " " " " " "  
 13 E. of W. " of RR property  
 on E line of lot  
 31 S. of E line lot  
 11 " " " " " "  
 12 " " " " " "  
 13 " " " " " "  
 15 S. of N line lot  
 12 S. of N line lot  
 15 S. of E line lot

33 E of Sanchez  
 180 N of Sanchez  
~~112~~ 112 S of N line  
~~89~~ 89 W of N line  
 6 S of N line 30th  
 2 E of E line Church  
 46 E of Church  
 44 E of Church  
 128 S. of name  
 122 E. of Whitney  
~~376~~ 376 W of S. of Harper  
 33 W of Whitney  
 67 W of Whitney  
 8 W. Harper  
 90 E. N. line  
 119 W. Dame St.  
 211 N. E. line Sanchez  
 31 E. of Whitney St  
 79 E of Whitney  
 118 W of Harper St  
 167 W of Sanchez  
 14-5 W of Sanchez  
 34 E. of Church  
 50 W. E. line Church  
 43 W of Church  
 76 E of Church  
 20 W of Dame  
 611 S of Church  
 129 E of Dolores  
 98 W Mission  
 60 W of same  
 147 W of same  
 267 W of Dolores  
 111 S. of N line of Ave St  
 74 E of Ave  
 43 E of Dolores  
 143 E of Ave St  
 292 " " " "  
 327 S of Ave  
 7 E of Dolores  
 64 E of Harper

30th

# Street

DATE	NAME	WATER NO.	STREET NO.	LOCATION	CORPORATION STOP		STOP COCK		LEAD PIPE		IRON PIPE		
					No.	Size	No.	Size	Size	Feet	Size	Feet	
		76146	81640		1	3/8	1	1/2	1/2				
April 97	Rose Bricc	76159	81648		1	1/2	1	3/4	5/8				
Aug 97	O. S. Jurgens	76180	81656	Retap 3/5/24	3/4	1/2	1	3/4	1/2			35 451	
Aug 97	P. Brownlee	76179	81655	Retap 8/16/26	3/4	1/2	1	3/4	1/2			4850	
April 98	L. Baldwin	76159	81659	Diamond	1	3/8	1	1/2					
June 98	J. Muldoughney	76181	81657										
July 11900	A. Klahm	76119	81658	277-9 S.S. E of Dame	1	1/2	1	3/4	5/8	32		1264	
Sept 11900	A. Klahm	76116	81659	271 S.S. 120 W. Cheney	1	1/2	1	3/4	5/8	32		1324	
Nov. 100	A. Klahm	76117	81660	273-5 S.S. 110 W. Cheney	1	1/2	1	3/4	1/2	32		1121	
Feb. 101	Mary McCall	76131	81661	311	1	1/2	1	e.c.	1/2	32		\$11.26	
Apr 24/01	Robt. Trast	76186	81662	530 Retap 8/19/26	3/4	1/2	1	3/4	5/8	6		\$4.854	
July 2/02	W. G. Lowe	76142	81663	551-7 Sw. Whitney	1	1/2	1	3/4	5/8	32		\$11.10	
July 8/01	W. G. Lowe	76143	81664	359-65 Sw. Whitney	1	1/2	1	3/4	5/8	32		\$11.10	
Nov 8/00	Oscar Heyman	76168	81665	457 Sw. Harper	1	1/2	1	5/8	5/8	32		\$10.96	
Jan. 10/03	Oscar Heyman	76173	81666	475 S.S. 85 E. Noe	1	1/2	1	1/2	1/2	31		\$9.76	
DEC 1 - 1903	P. O. Neil	76129	81667	309 bet Church & Sanchez	1	1/2	1	3/4	5/8	32		\$13.46	
	Cass. mit	76147	81668	391	1	1/2	1	3/4	5/8	32		76	
Dec 31 04	H. E. McArthur	76135	81669	315 S/S 50 E of Whitney	1	1/2	1	1/2	1/2	32		175	
Jan. 20 1905	H. E. McArthur	76133	81670	313 S/S 75 E of Whitney	1	1/2	1	5/8	5/8	32		104	
Dec. 29 1904	O. Heyman	76170	81671	457 S/S 25 W of Harper	1	1/2	1	5/8	5/8	32		168	
Feb. 18 1905	Jas. Day	76156	81672	410 S/S 150 W of Sanchez	1	1/2	1	3/4	5/8	7		153	
Apr. 21 05	Mrs. A. Belleau	76154	81673	408 S/S 150 W of Sanchez	1	1/2	1	1/2	1/2	7		235	
July 6. 05	E. O. Samell	76121	81674	285 S/S bet. Cheney & Dame	1	1/2	1	3/4	5/8	32		24	
July 13 05	L. Koemig	76113	81675	275-50 S/S 75 E Church	1	1/2	1	3/4	1/2	7		91	
Aug. 05													73
Dec. 9 05	Hoots Hobbs	76123	81676	308 S/S 80 W Church	1	1/2	1	3/4	5/8	8		47	
May 22 06	A. Braun	76114	81677	286-8 S.S. 125 E of Church	1	1/2	1	3/4	5/8	32		6	
Sept 28/06	Mrs Rosa Bella Schupp	76102	81678	117-21 S.S. 105 E. Dolores	1	1/2	1	1/2	1/2	3		145	
Dec 25	W. C. Kammerton	76092	81679	105100 W Mission	1	1/2	1	3/4	1/2	8		308	
Nov 5	Mrs E Redmond	76125	81680	312	1	1/2	1	1/2	1/2	7		520	
Nov 11 1906	J. J. O'Connell	76095	81681	18-20	1	1/2	1	3/4	1/2	17		66	
Dec 11 1906	Mrs. Molloy	76178	81682	509	3/4	1/2	1	1/2	1/2	7		385	
Jan 25 1907	H. B. Finney	76176	81683	488-98	1	1/2	1	1/2	1/2	7		36 781	
Feb 18 1907	Mrs. J. M. Maure	76106	81684	129-31	1	1/2	1	1/2	1/2	38		397	
Feb 11 1907	J. J. O'Connell	76169	81685	464	1	3/8	1	1/2	1/2	7		36	
Feb 11 1907	J. J. O'Connell	76169	81686	464	1	3/8	1	1/2	1/2	7		36	
Feb 11 1907	J. J. O'Connell	76169	81687	464	1	3/8	1	1/2	1/2	7		36	
Mar 3 1907	F. Toraces	76104	81688	125-7	1	1/2	1	1/2	1/2	32		36	
Mar 13 1907	Gio. Zitterell	76158	81689	436-42	1	1/2	1	1/2	1/2	32		36	

Contd F 2360

# Service Pipe Record.

## DIRECTION OF TAP.

24 E. of W line Castro		25 N. of E line Beaman
13 N. of A line Castro		173 N. of Castro
24 E. of A line Castro		185 " " Castro
13 N. of S line St	5 N E line lot	211 " " Castro
13 N. of S line St	3 " " " "	161 " " Castro
13 N. of S line Beaman	5 N E line lot	128 " " Castro
24 E. of W line Castro	5 N E line lot	98 S of 15 <sup>th</sup> St
13 N. of E line Beaman	5 N " " "	150 S of Castro
18 S of 15 <sup>th</sup> St	1 " " " "	251 S Castro 69 S 15 <sup>th</sup> St
13 N. of E line Beaman		
18 S of 15 <sup>th</sup> St		
25 N. of S line Park Road	72 S of Faldine	81 E. of S. Broderick
22 E. of S line Park Rd	4 S of Faldine	367 E. of Bonquist
26 E. of S line Park Rd	42 E. of Faldine lot	100 S of Park Hill
13 N. line St		103 N of Castro
21 E. of W line South Blvd		115 N of Beaman
13 N. " E " Beaman	9 S N line lot	168 S " 15 <sup>th</sup> St
19 E. of W line South Blvd	148 S of " "	160 N of Faldine
13 N. " S " St	17 N E line lot	288 N of Castro
25 N. of E line Park Road	36 S of S line lot	598 S of S line Beaman
11 E. of S line Street	10 E " " "	74 E. of Broderick
14 " " " "	3 " " " "	16 E. of So. Broderick
15 " " " "	12 " " " "	173 E. of So. Broderick
15 " " " "	25 N. " " "	209 E. of So. Broderick
15 " " " "	3 Bro. " " "	383 E. of Broderick
21 " " " "	37 N. " E " Bldg	273 S of Broderick
15 " " " "	0 E " " " lot	261 E. of So. Broderick
15 " " " "	24 N of Faldine St	299 E. of So. Broderick
12 S of N line St	15 N of E line lot	20 E. of W line So. Broderick
18 D. N. " "	10 W. E " "	149 E. of S Broderick
16 D. N. " "	15 W. E " "	386 E. of D " 1 <sup>st</sup> Main
16 D. N. " "	16 W. E " "	278 E. of So. Broderick 1 <sup>st</sup> Main
14 S. of N. line Street	11/2 N of E line lot	246 E of " " 1 <sup>st</sup> Main
15 " " " "	12 E. W. line lot	20 N. of E. line So. Broderick
16 N. of N. line St	17 E. W. line lot	207 E. So. Broderick
16 S. N. line St		36 W. of South Broderick 1 <sup>st</sup> Main
		61 W. of South Broderick 1 <sup>st</sup> Main

W. Warren

was Alder

# Street

DATE.	NAME.	WATER NO.	STREET NO.	LOCATION	CORPORATION STOP.		STOP COCK.		LEAD PIPE.		IRON PIPE.	
					No.	Size.	No.	Size.	Size.	Feet.	Size.	Feet.
Aug 1899	E. Warren	<del>26499</del>		W of East								
July 1899	J. De Lanza	81778	123-5	Retap for 10/17								1851
July 1899	Snake	81778	131-3	" "								1849
July 1899	Geo S. Warr	81779	135	" "								1848
Mar 1890	C. F. Helin	81780	141	" "								1847
Aug 1888	Mrs. Knabe	81777	124-6	Opp 13/17								1831
Oct 1890	C. W. S. S. S.	81783	172	Retap for 10/17								1837
May 1890	Wm. G. Attinger	81784	196	Retap for 13/17								1838
Dec 1886	G. G. G. G.	81785		Opp 15th								
Dec 1888	G. G. G. G.	81786		Opp 15th								
Feb 1889	W. J. Peters	81787		NS 14th								
April 1888	A. C. Diggins	81794		Opp South Broderick								
May 1891	O. J. Bengstrom	81794	174-6	NS 300th								
May 1893	G. C. Knoll	81788		NS 4th E. Cap...								
Feb 1893	J. Hunt	81776		NS 450 E. South Brod...								
Aug 1893	J. P. Gorman	81776	177-9	NS 150th								1850
Sept 1893	W. L. Sullivan	81789		Dec 18/04								
Feb 1896	J. Shields	81782	160	Opp 100th								1836
Jan 1898	Small Pipe	81787		Retap for 13/17								1832
Jan 1898	W. P. McPhail	81799	145	Opp 270th								
Oct 1893	Raynell	81790										
Nov 1899	J. Salford	81793	100									
April 1899	Int. E. Lock	81793		Opp 270th								
Dec 1890	E. O. Grant	76810	125									12-6 1288
Dec 1890	Mrs. Hunt	76814	1-2									12-20 289
Dec 1890	Mrs. A. O. S. S.	76808	130									12-8 290
Dec 1890	Mary Garity	76802	105									12-20
Dec 1890	J. O. S. S.	81793		N. E. 15th								12-4 287
Dec 1890	J. T. Brick Co	76804	131									12-20 272
Dec 1890	J. T. Hatten	76803	116									12-6 282
Dec 1890	Orange S. S.	76811	156	Tap off 2" main								12-36 1424
Jan 29 1907	Gabriel Moulin	76809		712 128 E. So Broderick								2 1/2 1/2 6 1424
July 20 1907	Geo Ryan	76801		N. D. 352 E. D. Broderick								2 1/2 1/2 6 2334
Oct 9 1907	Thos. Lingley	76805		N. D. 190. E. D. Broderick								1 1/2 1 3/4 1/2 6 5028
Oct 9 1907	Thos. Lingley	76806		N. D. 190. E. D. Broderick								1 1/2 1 3/4 1/2 6 5029
Dec 2 1907	L. Merinet	76814	151	Opp So. Broderick								2 1/2 1 16 1/2 5952
Feb. 21 1908	J. T. Lingley	76807		N. S. 192 So. of Broderick								2 3/4 5/8 10 381
April 25 1908	D. M. Doyle	76815	2519	Opp South Broderick								2 1/2 1/2 18 1246
June 6 1908	E. Mc Lennon	76816	2525	S. S. 240 Park Hill Ave								1 1/2 1 1 1/2 1/2 18 1750

# Service Pipe Record.

## DIRECTION OF TAP.

~~27 W of Line of Street~~  
~~21 N of Line of Street~~  
~~20 S of Line of Street~~  
~~14 S of Line of St~~  
~~15 S of Line of St~~  
~~16 S of N. line of St.~~  
~~15 S of N. line of 15 ft~~  
~~13 S of N. line of 15 ft~~  
~~12 S of N. line of 15 ft~~

~~4 N of Line Lot~~  
~~8 S of E Line Lot~~  
~~4 N of E Line Lot~~  
~~8 E of Line of Lot~~  
~~44 E of Line Lot~~  
~~3 N of line of lot~~

~~125 S of Buena Vista Ave 8 main~~  
~~157 N of Diller St 1 1/2 main~~  
~~137 N of Diller St 1 1/2 main~~  
~~3 W of E Line South Broadway 2 main~~  
~~57 W of 15th 1 main~~  
~~75 N of St. Francis Beanta Vista Terrace~~  
~~250 N of Cooper 1 1/2 main~~  
~~147 S of~~  
~~412 N of Castro 15 ft~~

3 N Shore lot

20 WE  
~~27 E of N. line St.~~  
~~23 E of N. line St.~~  
 20 WE  
~~28 E of N. line St.~~  
 20 WE  
~~24 E of N. line St.~~  
 20 WE  
~~20 WE~~  
~~20 WE~~  
~~17 E of N. line St.~~  
~~25 N of Line of St.~~  
~~20 WE 17 E of N. line 35 Ave~~  
~~20 WE 17 E of N. line St~~  
~~20 WE 17 E of N. line St~~  
~~20 WE 17 E of N. line St~~  
~~14 N of~~  
~~20 N of~~  
~~15 E of~~  
~~18 E of~~  
~~28 S of 20 WE~~  
~~20 WE~~  
~~20 WE~~  
~~20 WE~~  
~~21 WE~~  
~~19 E of 20 WE~~

82 S. N. line lot  
~~19 S. N. line lot~~  
 11 N. S. " " " "  
 3 " " " " " "  
 19 S W " " " "  
 12 N S " " " "  
 25 S W " " " "  
 4 N S  
 4 W S line lot  
 21 S W " " " "  
 12 N S " " " "  
 9 W S line lot  
 13 " " " " " "  
 14 " " " " " "  
 13 N S  
 19 N S line lot

34 N. S. of W S.  
~~108 N. S. of B. St.~~  
 113 1/2 S. of A. St.  
 144 S. of A. St.  
 219  
~~225 " " " " " "~~  
 206 N. A.  
 138  
~~137 A. Heavy~~  
 166 N. S.  
~~174 N. S.~~  
 16 E of N. line 35 Ave  
 2776  
~~203 S. of~~  
 146 S B  
~~180~~  
 179 N. A.  
 165 S Quarry.  
~~183 S Quarry.~~  
~~31 S of~~  
 160  
~~159 S of~~  
~~91 1/2 S of~~  
~~161~~  
~~187 1/2~~  
~~180~~  
 163  
~~199 N~~  
~~283 1/2~~  
 188 S Quarry



# Service Pipe Record.

## DIRECTION OF TAP

1920	N	of	S	line	St	3	E	of	N	line	Lot	73	W	of	Mason
1920	N	of	S	line	St	19	E	of	N	line	Lot	51	N	of	Mason
1920	N	of	S	line	St	15	N	of	E	line	Lot	92	N	of	Mason
1920	N	of	S	line	St	17	N	of	E	line	Lot	89	W	of	Mason
1920	N	of	S	line	St	10	N	of	E	line	Lot	118	N	of	Mason
1920	N	of	S	line	St	14	N	of	E	line	Lot	118	N	of	Mason
1920	N	of	S	line	St	10	N	of	E	line	Lot	147	N	of	Mason
1920	N	of	S	line	St	10	N	of	E	line	Lot	148	N	of	Mason
1920	N	of	S	line	St	25	N	of	E	line	Lot	167	N	of	Mason
1920	N	of	S	line	St	2	N	of	E	line	Lot	188	N	of	Mason
1920	N	of	S	line	St	18	E	of	N	line	Lot	189	N	of	Mason
1920	N	of	S	line	St	1	N	of	E	line	Lot	200	E	of	Taylor
1920	N	of	S	line	St	2	N	of	E	line	Lot	209	N	of	Mason
1920	N	of	S	line	St	3	E	of	N	line	Lot	118	E	of	Taylor
1920	N	of	S	line	St	3	E	of	N	line	Lot	198	E	of	Taylor
1920	N	of	S	line	St	18	N	of	E	line	Lot	170	E	of	Taylor
1920	N	of	S	line	St	4	E	of	N	line	Lot	105	E	of	Taylor
1920	N	of	S	line	St	10	N	of	E	line	Lot	407	E	of	Taylor
1920	N	of	S	line	St	10	N	of	E	line	Lot	89	E	of	Taylor
1920	N	of	S	line	St	15	N	of	E	line	Lot	76	E	of	Taylor
1920	N	of	S	line	St	3	N	of	E	line	Lot	66	E	of	Taylor
1920	N	of	S	line	St	18	N	of	E	line	Lot	74	E	of	Taylor
1920	N	of	S	line	St	21	N	of	E	line	Lot	18	E	of	Taylor
1920	N	of	S	line	St	1	N	of	E	line	Lot	41	E	of	Taylor
21	W	of	E	line	Taylor						33	S	of	Taylor	
21	W	of	E	line	Taylor						31	S	of	Taylor	
21	W	of	E	line	Taylor						34	S	of	Taylor	
19	N	of	S	line	St	14	E	of	N	line	Lot	71	W	of	Taylor
19	N	of	S	line	St	4	E	of	N	line	Lot	73	N	of	Taylor
19	N	of	S	line	St	8	N	of	E	line	Lot	93	N	of	Taylor
19	N	of	S	line	St	12	N	of	E	line	Lot	90	N	of	Taylor
19	N	of	S	line	St	5	N	of	E	line	Lot	121	N	of	Taylor
19	N	of	S	line	St	28	N	of	E	line	Lot	101	N	of	Taylor
19	N	of	S	line	St	7	N	of	E	line	Lot	143	N	of	Taylor
19	N	of	S	line	St	13	E	of	N	line	Lot	130	N	of	Taylor
19	N	of	S	line	St	17	N	of	E	line	Lot	179	N	of	Taylor
19	N	of	S	line	St	9	N	of	E	line	Lot	161	N	of	Taylor
19	N	of	S	line	St	3	N	of	E	line	Lot	176	N	of	Taylor
19	N	of	S	line	St	4	N	of	E	line	Lot	118	N	of	Taylor
19	N	of	S	line	St	4	N	of	E	line	Lot	307	N	of	Taylor
19	N	of	S	line	St	4	N	of	E	line	Lot	145	N	of	Taylor
19	N	of	S	line	St	4	N	of	E	line	Lot	197	N	of	Taylor
19	N	of	S	line	St	4	N	of	E	line	Lot	316	N	of	Taylor

Street

Street

DATE.	NAME.	WATER NO.	STREET NO.	LOCATION.	CORPORATION STOP.		STOP COCK.		LEAD PIPE.		IRON PIPE.	
					No.	Size.	No.	Size.	Size.	Feet.	Size.	Feet.
Nov 1/88	Chas. Schirok <sup>77662</sup>	<del>82111</del>	12									
Nov 1/88	Page-Tulen <sup>77669</sup>	<del>82110</del>	8									
Jan 9/89	W K Masten	<del>82112</del>	8 1/2	near								
Dec 1/88	W K Masten <sup>77681</sup>	<del>82112</del>	22	front								
June 1/88	Gas Donovan	<del>13829</del>	11									
June 2/89	Thos. Colbart <sup>77630</sup>	<del>82114</del>	32									
July 1/87	Wm Butler <sup>77673</sup>	<del>82116</del>	16-20		1 1/2" SC (19 N. S line Jack Taylor)						shut off on Nov 29 Dec 17/89	
May 1/88	Margt. Gubien	<del>13830</del>	16									
July 1/87	R. A Thompson	<del>13832</del>	18									
April 1/80	G. H. Parker <sup>52111</sup>	<del>82120</del>	19									
July 1/87	J. Telleman	<del>13832</del>	20									
Feb 1/89	J. K. Prior	<del>82121</del>	21									
Aug 1/88	Jno. Schumacker	<del>13836</del>	22									
April 29/86	Jno Schumacker <sup>77667</sup>	<del>82125</del>	64									(3" SC)
		<del>13834</del>	26-8									
		<del>82126</del>	25-00									82468 see page 226 Oct 8/01
Mar 1/88	Israd Moh <sup>77652</sup>	<del>82126</del>	67									
April 1/88	W. E. Derwalt <sup>77683</sup>	<del>13838</del>	24-9									
Oct 1/86	Robt Breghit	<del>82128</del>	70									
Nov 24/88	W Weeks	<del>13840</del>	32									
Sept 1/88	W Englander <sup>77686</sup>	<del>82130</del>	38									
Aug 1/88	G. T. James <sup>77656</sup>	<del>13841</del>	31									
April 1/80	Mrs Levy <sup>77688</sup>	<del>82135</del>	40-2									
Nov 1/88	Robt P. Chase	<del>82129</del>	79-13									
Sept 1/88	F. Negro <sup>74576</sup>	<del>13842</del>	35									
Sept 1/88	F. Negro <sup>77629</sup>	<del>82135</del>	91									
Sept 1/88	F. Negro <sup>77647</sup>	<del>13844</del>	37-11									
June 21/88	J. MacFarland <sup>77682</sup>	<del>82137</del>	75									
Mar 2/86	Geo H. Dece	<del>13845</del>	103									
Feb 1/86	Wm. Taylor	<del>82140</del>	107									
Feb 1/86	J. MacFarland	<del>13849</del>	118									
Feb 1/86	Wm. Taylor	<del>82142</del>	108									
Feb 1/86	Wm. Taylor	<del>13848</del>	107-09									
April 1/88	G. W. Dece <sup>77295</sup>	<del>82143</del>	126									
Feb 1/86	Ed Dece	<del>13851</del>	111									
April 1/88	Ed Dece	<del>82145</del>	110-15									
July 1/86	W. K. Kozminski	<del>13852</del>	115									
April 1/86	J. W. Schmidt <sup>77297</sup>	<del>82147</del>	140									
Nov 1/89	J. E. Fair <sup>77296</sup>	<del>13853</del>	113-17									
Aug 1/84	W. H. Lussak	<del>82149</del>	116									
Sept 1/80	W. H. Lussak	<del>13857</del>	119									
Feb 1/89	Ed Dece <sup>77302</sup>	<del>82152</del>	162-4									
Sept 1/80	W. H. Lussak	<del>13859</del>	140									
Sept 1/80	W. H. Lussak	<del>82153</del>	147-49									
Sept 1/80	W. H. Lussak	<del>13860</del>	147									

1 1/2" SC (19 N. S line Jack Taylor) shut off on Nov 29 Dec 17/89

82468 see page 226 Oct 8/01

W. E. Taylor

J. E. Taylor

W. H. Taylor

W. H. Taylor

Retup 4/2/29

Retup 6/9/27

1" Sewer

1" service cut out 2-2-8

1 1/2" 1 5/8 7/8 37 3/4 2 1/2

R 6511

# Service Pipe Record.

## DIRECTION OF TAP.

Date	Location	Direction	Distance	Notes
19	S line St	E of N line lot	109	E of Jones
19 18	S line St	E of N line lot	169	E of Jones
19	S line St	E of N line lot	244	E of Taylor
19 20	S line St	E of N line lot	95	E of Jones
19 20	S line St	E of N line lot	154	E of Jones
19 20	S line St	E of N line lot	360	E of Taylor
19 20	S line St	E of N line lot	74	E of Jones
19 20	S line St	E of N line lot	116	E of Jones
19 20	S line St	E of N line lot	53	E of Jones
19 20	S line St	E of N line lot	40	E of Jones
19 20	S line St	E of N line lot	30	E of Jones
19 20	S line St	E of N line lot	59	E of Jones
19 20	S line St	E of N line lot	55	E of Jones
19 20	S line St	E of N line lot	102	E of Jones
21	W of E line Jones	N of N line lot	74	N of Turk
21	W of E line Jones	N of N line lot	75	N of Turk
21	W of E line Jones	N of N line lot	78	N of Turk
19 20	S line St	N of N line lot	13	N of Jones
19	N of S line St	W of W line lot	29	W of Jones
21	W of E line Jones	N of N line lot	76	N of Turk
19 20	S line St	N of N line lot	31	N of Jones
19	S line St	N of N line lot	69	N of Jones
19 20	S line St	N of N line lot	60	N of Jones
19 20	S line St	N of N line lot	87	N of Jones
19 20	S line St	N of N line lot	78	N of Jones
19 20	S line St	N of N line lot	78	N of Jones
19 20	S line St	N of N line lot	101	N of Jones
19 20	S line St	N of N line lot	106	N of Jones
19 20	S line St	N of N line lot	118	N of Jones
19 20	S line St	N of N line lot	116	N of Jones
19 20	S line St	N of N line lot	133	N of Jones
19 20	S line St	N of N line lot	170	N of Jones
19 20	S line St	N of N line lot	188	N of Jones
19 20	S line St	N of N line lot	170	N of Jones
19 20	S line St	N of N line lot	174	N of Jones
19 20	S line St	N of N line lot	182	N of Jones
19 20	S line St	N of N line lot	186	N of Jones
19 20	S line St	N of N line lot	144	N of Jones
19 20	S line St	N of N line lot	170	N of Jones
19 20	S line St	N of N line lot	190	E of Leavenworth
19 20	S line St	N of N line lot	207	N of Jones
19 20	S line St	N of N line lot	178	E of Leavenworth
19 20	S line St	N of N line lot	187	E of Leavenworth
19 20	S line St	N of N line lot	163	E of Leavenworth
19 20	S line St	N of N line lot	142	E of Leavenworth
19 20	S line St	N of N line lot	143	E of Leavenworth
19 20	S line St	N of N line lot	127	E of Leavenworth
19 20	S line St	N of N line lot	101	E of Leavenworth
19 20	S line St	N of N line lot	100	E of Leavenworth
19 20	S line St	N of N line lot	71	E of Leavenworth



# Service Pipe Record.

## DIRECTION OF TAP.

19	N	of S line	St	6	W of E line Lot	48	E of Leavenworth
21	N	of S line	Leavenworth	On St	of #10	73	N of York
21	N	of S line	Leavenworth			63	N of York
20	N	of S line	St	20	E of W line Lot	14	N of Leavenworth
19	N	of S line	St	11	W of E line Lot	48	N of Leavenworth
19	N	of S line	St	7	W of E line Lot	60	W of Leavenworth
20	N	of S line	St	8	E of W line Lot	79	W of Leavenworth
19	N	of S line	St	10	E of E line Lot	98	N of Leavenworth
19	N	of S line	St	14	E of N line Lot	123	N of Leavenworth
19	N	of S line	St	10	E of E line Lot	144	N of Leavenworth
19	N	of S line	St	13	E of N line Lot	156	W of Leavenworth
19	N	of S line	St	41	W of E line Lot	178	N of Leavenworth
19	N	of S line	St	5	E of W line Lot	192	N of Leavenworth
19	N	of S line	St	5	E of W line Lot	188	N of Leavenworth
19	N	of S line	St	5	E of W line Lot	191	N of Leavenworth
19	N	of S line	St	5	E of W line Lot	223	N of Leavenworth
19	N	of S line	St	8	E of W line Lot	210	N of Leavenworth
19	N	of S line	St	38	E of W line Lot	176	N of Leavenworth
19	N	of S line	St	8	E of W line Lot	238	N of Leavenworth
19	N	of S line	St	8	E of W line Lot	247	N of Leavenworth
19	N	of S line	St	23	E of W line Lot	268	N of Leavenworth
19	N	of S line	St	23	E of W line Lot	110	E of Hyde
19	N	of S line	St	77	E of W line Lot	46	E of Hyde
19	N	of S line	St	6	N of E line Lot	82	E of Hyde
19	N	of S line	St	5	N of E line Lot	83	E of Hyde
19	N	of S line	St	19	E of W line Lot	14	E of Hyde
19	N	of S line	St	27	W of E line Lot	62	E of Hyde
19	N	of S line	St	25	E of W line Lot	51	E of Hyde
19	N	of S line	St	5	E of W line Lot	31	E of Hyde
19	N	of S line	St	24	W of E line Lot	86	E of Hyde
19	N	of S line	St	15	N of E line Lot	78	W of Hyde
19	N	of S line	St	8	E of W line Lot	106	W of Hyde
19	N	of S line	St	On	of line	89	N of Hyde
19	N	of S line	St	14	N of E line Lot	77	N of Hyde
19	N	of S line	St	10	N of E line Lot	173	N of Hyde
19	N	of S line	St			202	N of Larkin
19	N	of S line	St	3	E of W line Lot	181	N of Larkin
19	N	of S line	St	2	E of W line Lot	161	E of Larkin
19	N	of S line	St	4	E of W line Lot	111	E of Larkin
19	N	of S line	St	2	E of W line Lot	159	E of Larkin
19	N	of S line	St	18	E of W line Lot	128	E of Larkin
19	N	of S line	St	15	E of W line Lot	77	E of Larkin
19	N	of S line	St			57	E of Larkin





Lirk

Street

DATE.	NAME	WATER NO.	STREET NO.	LOCATION.	CORPORATION STOP.		STOP COCK.		LEAD PIPE.		IRON
					No.	Size.	No.	Size.	Size.	Feet.	Size.
Nov 7/08	Mrs. K. Norton 77361	82247	484								
Aug 7/08	Wickens Carter	82246	43-								
Aug 7/88	W. B. Bate 77328	82249	575-7								
Mar 7/94	A. Simler 77326	82248	501-6	Retap 7/31/30	3/4	1 1/2	1 3/4	5/8			37
Feby 7/89	J. Bailey	82250	520 1/2								
April 7/89	Jno. Bailey	82249	520								
Mar 7/85	Roper & Rey 77320	82251	533-5								
April 7/90	Mugant	82252	522								
Mar 7/85	Roper & Rey 77331	82253	537								
Mar 7/92	Henry Bell	82254	524								
Mar 7/85	Roper & Rey 77332	82255	541-3								
Mar 7/95	Wm. Carlin	82256	526-32								
Mar 7/85	Roper & Rey	82257	527								
July 7/88	Wm. Carlin	82258	528								
Mar 7/85	Roper & Rey 77332	82259	529								
Mar 7/85	Roper & Rey 77335	82260	563-5								
July 7/82	Von Ahndorf 77336	82261	577-9								
June 7/94	Larraga	82262	534								
June 7/85	Le Boston	82263	536								
June 7/85		82264	538								
June 7/84	W. B. Bate in D	82265	540								
June 7/89	J. Temple	82266	541								
June 7/85	Kline	82267	542								
June 7/89	Carlo Palmer 77337	82268	543								
June 7/85		82269	544								
June 7/89	P. Jack 77339	82270	545								
June 7/85	Hoanna	82271	546								
June 7/89	Jas. Behrens 77340	82272	593-7								
Oct 7/88	Jas. Erharting	82273	601								
Oct 7/88	J. Erharting	82274	603								
Oct 7/85	J. Erharting 77343	82275	601								
Oct 7/88	J. Erharting	82276	607								
Oct 7/88	J. Erharting	82277	611								
Oct 7/88	J. Erharting 77345	82278	617-37								
Oct 7/88	J. Erharting 77346	82279	637-9								
Oct 7/88	J. Erharting 77347	82280	643								
Oct 7/88	J. Erharting 77348	82281	641								
Oct 7/80	E. E. Gentry 77351	82282	649								
Nov 7/85	W. P. Roberts	82283	622								
Sept 7/85	Jas. Erharting 77350	82284	649								
7/100	J. P. Roberts	82285	624								

SEP 1 1903

# Service Pipe Record.

## DIRECTION OF TAP.

20	N of S line	St	10	W of E line Lot	126	E of Van Ness
20	St of S line	St	5	E of N line Lot	127	E of Van Ness
21	N of S line	St			86	E of Van Ness
20	N of S line	St	29	N of E line Lot	109	N of Van Ness
20	N of S line	St	7	N of E line Lot	144	N of Van Ness
21	N of S line	St	15	E of N line Lot	150	N of Van Ness
21	N of S line	St	15	N of E line Lot	180	N of Van Ness
21	N of S line	St	17	N of E line Lot	177	N of Van Ness
20	N of S line	St	17	N of E line Lot	178	E of Franklin
20	N of S line	St	19	E of N line Lot	183	E of Franklin
20	N of S line	St	7	N of E line Lot	159	E of Franklin
20	N of S line	St	7	N of E line Lot	165	E of Franklin
20	N of S line	St			115	E of Franklin
20	N of S line	St			133	E of Franklin
20	N of S line	St	30	E of N line Lot	71	E of Franklin
20	N of S line	St	20	E of N line Lot	73	E of Franklin
20	N of S line	St			63	E of Franklin
20	N of S line	St			33	E of Franklin
20	N of S line	St			38	E of Franklin
20	N of S line	St			10	E of Franklin
21	W of E line	Franklin			63	S of Just
20	St of S line	St	21	E of W line Lot	133	W of Franklin
20	N of S line	St			79	N of Franklin
20	N of S line	St	11	W of E line Lot	65	W of Franklin
20	N of S line	St			107	W of Franklin
20	N of S line	St			108	W of Franklin
21	N of S line	St	14	N of E line Lot	134	N of Franklin
20	N of S line	St			106	N of Franklin
21	N of S line	St			166	N of Franklin
21	N of S line	St	10	N of E line Lot	149	N of Franklin
21	N of S line	St			177	N of Franklin
20	N of S line	St	6	N of E line Lot	161	N of Franklin
20	N of S line	St			199	N of Franklin
20	N of S line	St	10	E of N line Lot	187	N of Franklin
20	N of S line	St	7	N of E line Lot	203	N of Franklin
20	N of S line	St	14	N of E line Lot	185	E of Franklin
20	N of S line	St	9	N of E line Lot	186	E of Franklin
20	N of S line	St	6	N of E line Lot	143	E of Franklin
20	N of S line	St	7	N of E line Lot	170	E of Franklin
20	N of S line	St			123	E of Franklin
20	N of S line	St			145	E of Franklin

V

# Tunk

# Street

DATE.	NAME.	WATER NO.	SIRET NO.	LOCATION.	CORPORATION STOP.		STOP COCK.		LEAD PIPE.		IRON PIPE.	
					No.	Size.	No.	Size.	Size.	Feet.	Size.	Feet.
Aug 21/68	E. Hejatt 77692	<del>82285</del> 12262	625									
June 21/68	Roime	<del>82286</del> 13967	626									
Sept 27/88	E. Raper 77351	<del>82287</del> 14054	627	of Hawthorne								
Sept 16/68	Jos. Culligan 77352	<del>82288</del> 13968	726									
June 22/68	Paik Dunn 77356	<del>82289</del> 13969	736-8	Retap 10/3/29								
Feb 7/71	S. W. Levy 77355	<del>82290</del> 13970	717									
Aug 11/68	Dani S. Stewart 77357	<del>82291</del> 13971	746									
Feb 14/85	Martin O'Leary 77358	<del>82292</del> 13972	719									
Feb 14/82	L. L. Page 77359	<del>82293</del> 13973	744-8									
Nov 15/69	M. O'Leary 77360	<del>82294</del> 13974	721									
Mar 5/82	77361	<del>82295</del> 13975	752									
Dec 9/73	C. A. Raines 77362	<del>82296</del> 13976	757-9									
Oct 18/88	Jno. Brown 77364	<del>82297</del> 14077	756-6									
Nov 14/89	Knudson 77365	<del>82298</del> 14078	775-1/2									
May 17/68	Jno. K. Wood 77366	<del>82299</del> 13979	770									
June 16/68	L. M. Kellogg 77367	<del>82300</del> 13980	726									
July 18/85	Jno. J. Vollmer 77369	<del>82301</del> 13981	776									
July 21/80	R. Krauzel 77372	<del>82302</del> 13982	790-2									
Aug 21/76	J. Vollmer 77371	<del>82303</del> 13983	783									
Aug 31/76	J. Vollmer 77373	<del>82304</del> 13984	795									
Jan 15/85	Wm. Conright 77376	<del>82305</del> 13985	801									
May 20/70	Wm. S. Siders 77377	<del>82306</del> 13986	800									
May 12/85	S. Mitchell 77378	<del>82307</del> 13987	803-9									
Aug 14/69	R. S. Miller 77379	<del>82308</del> 13988	804-1/2									
Dec 21/76	Thos. H. Huttell 77380	<del>82309</del> 13989	808	Retap 3/11/29								
Apr 13/89	Jas. H. Garnett 77383	<del>82310</del> 14023	810									
Feb 20/77	Robert Mitchell 77381	<del>82311</del> 13990	811									
Aug 10/89	Jas. H. Garnett 77385	<del>82312</del> 14045	812									
Dec 17/79	E. Wertheimer 77384	<del>82313</del> 13991	815									
Aug 10/89	Jas. H. Garnett 77387	<del>82314</del> 14046	814									
Jan 21/80	E. Wertheimer 77386	<del>82315</del> 13992	817									
Aug 12/89	Jas. H. Garnett 77389	<del>82316</del> 14047	816									
Jan 21/80	Jas. Langford 77388	<del>82317</del> 13993	819									
Jan 21/80	E. Wertheimer 77390	<del>82318</del> 13994	821									
Jan 21/80	Geo. F. Lee 77391	<del>82319</del> 13995	822									
Jan 21/80	E. Wertheimer 77392	<del>82320</del> 13996	823									
May 14/76	Alfred K. H. ... 77394	<del>82321</del> 13997	824									
Jan 21/80	Ed. Krosser ... 77393	<del>82322</del> 13998	825									
Oct 26/73	W. ... 77397	<del>82323</del> 13999	826									
Jan 21/80	W. ... 77398	<del>82324</del> 13999	827									

3/4

Jan 12/99 (R)

1/2 37

3/4 Sewer

# Service Pipe Record.

## DIRECTION OF TAP.

20	N of S line	St	10	W of E line Lot	126	E of Van Ness
20	St of S line	St	5	E of W line Lot	122	E of Van Ness
21	W of S line	St			86	E of Van Ness
20	N of S line	St	29	N of E line Lot	109	W of Van Ness
20	N of S line	St	7	N of E line Lot	144	N of Van Ness
21	N of S line	St	13	E of N line Lot	150	N of Van Ness
21	N of S line	St	15	N of E line Lot	180	N of Van Ness
21	N of S line	St	12	N of E line Lot	177	N of Van Ness
21	N of S line	St	17	N of E line Lot	178	E of Franklin
20	N of S line	St	19	E of N line Lot	183	E of Franklin
20	N of S line	St	7	N of E line Lot	159	E of Franklin
20	N of S line	St	2	N of E line Lot	165	E of Franklin
20	W of S line	St			115	E of Franklin
20	N of S line	St			133	E of Franklin
20	N of S line	St	30	E of N line Lot	71	E of Franklin
20	N of S line	St	20	E of N line Lot	73	E of Franklin
20	N of S line	St			63	E of Franklin
20	N of S line	St			33	E of Franklin
20	N of S line	St			38	E of Franklin
20	N of S line	St			10	E of Franklin
21	W of E line	Franklin			63	S of Turk
20	St of S line	St	21	E of W line Lot	123	W of Franklin
20	N of S line	St			79	N of Franklin
20	W of S line	St			65	W of Franklin
20 1/2	N of S line	St			107	W of Franklin
21	N of S line	St			108	W of Franklin
20	N of S line	St	15	N of E line Lot	134	N of Franklin
20	N of S line	St			106	N of Franklin
21	N of S line	St			166	N of Franklin
21	N of S line	St	10	N of E line Lot	149	N of Franklin
21	N of S line	St			177	N of Franklin
20	N of S line	St	6	N of E line Lot	164	N of Franklin
20	N of S line	St			149	N of Franklin
20	N of S line	St	10	E of N line Lot	187	N of Franklin
20	N of S line	St	7	N of E line Lot	203	N of Franklin
20	N of S line	St	14	N of E line Lot	185	E of Franklin
21	N of S line	St	9	N of E line Lot	186	E of Franklin
20	N of S line	St	6	N of E line Lot	143	E of Franklin
20	N of S line	St	7	N of E line Lot	170	E of Franklin
20	N of S line	St			173	E of Franklin
20	N of S line	St			145	E of Franklin

V

Turb.

Street

DATE.	NAME.	WATER NO.	STREET NO.	LOCATION.	CORPORATION STOP.		STOP COCK.		LEAD PIPE.		IRON PIPE.	
					No.	Size.	No.	Size.	Size.	Feet.	Size.	Feet.
Aug 68	E. Hojatt 77692	<del>82285</del> 12262	625									
Sept 88	Robins	<del>82286</del> 13967	626									
Sept 88	E. Raper 77351	<del>82287</del> 14068	627	of Hawthorne								
Sept 88	Joe Culligan 77352	<del>82288</del> 13969	726									
June 88	Paik Dumb 77356	<del>82289</del> 13970	736-8	Retap 10/3/29								
Feb 88	S. W. Levy 77355	<del>82290</del> 13971	717									
Aug 88	Dani Stenart 77357	<del>82291</del> 13972	746									
Feb 88	Martin O'Leary 77358	<del>82292</del> 13973	719									
Feb 88	L. L. Page 77359	<del>82293</del> 13974	744-8									
Nov 88	W. O'Leary 77360	<del>82294</del> 13975	721									
Mar 88	77361	<del>82295</del> 13976	750									
Dec 88	E. A. Rainers 77362	<del>82296</del> 13977	757-9									
Oct 88	Jno. Brown 77364	<del>82297</del> 13978	752-6									
Nov 88	Knudson 77365	<del>82298</del> 14079	775-1/2									
May 88	Jno. K. Wood 77366	<del>82299</del> 13980	770									
June 88	L. M. Kellogg 77367	<del>82300</del> 13981	776									
July 88	Jno. J. Vollmer 77369	<del>82301</del> 13982	775									
July 88	R. Krauzel 77372	<del>82302</del> 13983	790-1/2									
Aug 88	J. Vollmer 77371	<del>82303</del> 13984	783									
Aug 88	J. Vollmer 77373	<del>82304</del> 13985	795									
Jan 88	Wm. Conright 77376	<del>82305</del> 13986	801									
May 88	Wm. Sessions 77377	<del>82306</del> 13987	800									
May 88	S. Mitchell 77378	<del>82307</del> 13988	805-9									
Aug 88	R. S. Miller 77379	<del>82308</del> 13989	804-1/2									
Dec 88	Thos. H. Boutell 77380	<del>82309</del> 13990	808	Retap 3/11/29								
Apr 88	Jas. H. Garnett 77383	<del>82310</del> 14091	810									
Feb 88	Robert Mitchell 77381	<del>82311</del> 13992	811									
Aug 88	Jas. H. Garnett 77384	<del>82312</del> 14092	812									
Dec 88	E. Wertheimer 77384	<del>82313</del> 13993	815									
Aug 88	Jas. H. Garnett 77387	<del>82314</del> 14093	814									
Jan 88	E. Wertheimer 77386	<del>82315</del> 13994	817									
Aug 88	Jas. H. Garnett 77389	<del>82316</del> 14094	816									
Jan 88	Jas. Langford 77388	<del>82317</del> 13995	819									
Jan 88	E. Wertheimer 77390	<del>82318</del> 13996	821									
Dec 88	Geo. F. Dyckerhoff 77391	<del>82319</del> 13997	822									
Jan 88	E. Wertheimer 77392	<del>82320</del> 13998	823									
May 88	Geo. H. Kullback 77394	<del>82321</del> 13999	824									
Jan 88	Geo. W. Messer 77393	<del>82322</del> 14000	825									
Sept 88	W. C. Mason 77397	<del>82323</del> 14001	826									
Jan 88	E. Wertheimer 77398	<del>82324</del> 14002	827									

3/4

Jan 99 (RE)

1/2 37

3/4 Sewer

# Service Pipe Record.

## DIRECTION OF TAP.

20	A	of	S line	Sh		105	W	of	Lough
20	A	of	S line	Sh		72	W	of	Lough
20	A	of	S line	Sh		63	W	of	Lough
20	A	of	S line	Sh		33	W	of	Lough
20	A	of	S line	Sh		14	W	of	Lough
20	A	of	S line	Sh		42	W	of	Lough
20	A	of	S line	st	10 W of E line lot	123	W	of	Lough
20	A	of	S line	Sh		107	W	of	Lough
20	A	of	S line	Sh		131	W	of	Lough
20	A	of	S line	Sh		163	W	of	Lough
20	A	of	S line	st	4 W of E line lot	140	W	of	Lough
20	A	of	S line	Sh		159	W	of	Lough
20	A	of	S line	Sh		300	W	of	Lough
20	A	of	S line	Sh		111	E	of	Buchanan
20	A	of	S line	Sh		145	E	of	Buchanan
20	A	of	S line	Sh		117	E	of	Buchanan
21	A	of	S line	st		85	E	of	Buchanan
21	A	of	S line	Sh		87	E	of	Buchanan
21	A	of	S line	Sh	W of E line lot	52	E	of	Buchanan
21	A	of	S line	st		29	E	of	Buchanan
21	A	of	S line	Sh		23	E	of	Buchanan
21	A	of	S line	st		11	E	of	Buchanan
21	A	of	S line	Sh	Out in line of lot	25	W	of	Buchanan
21	A	of	S line	Sh	W of E line lot	40	W	of	Buchanan
21	A	of	S line	Sh		56	W	of	Buchanan
21	A	of	S line	Sh		13	W	of	Buchanan
21	A	of	S line	Sh		144	W	of	Buchanan
21	A	of	S line	Sh	10 W of E line lot	178	W	of	Buchanan
21	A	of	S line	Sh	Out in line of lot	93	W	of	Buchanan
21	A	of	S line	st	5 E of W line lot	177	W	of	Buchanan
21	A	of	S line	Sh	31 W of E line lot	171	E	of	Webster
21	A	of	S line	Sh	Out in line of lot	306	W	of	Buchanan
21	A	of	S line	Sh		166	E	of	Webster
21	A	of	S line	Sh	Out in line of lot	139	E	of	Webster
21	A	of	S line	Sh		145	E	of	Webster
21	A	of	S line	Sh	W of E line lot	99	E	of	Webster
21	A	of	S line	st		63	E	of	Webster
21	A	of	S line	st		38	W	of	Webster
21	A	of	S line	Sh	W of E line lot	99	W	of	Webster
21	A	of	S line	Sh		94	W	of	Webster
21	A	of	S line	Sh	3 W of E line lot	120	W	of	Webster



# Service Pipe Record.

DIRECTION OF TAP.

21	<del>21</del>	N.	of	S	line	St.	22 E W line St.  2 - 3/4 Taps.  6 E of W line lot 14 E of W line lot 11 E of N line Lot 12 W of E line lot 11 E of W line lot 10 E of W line lot 5 E of W line lot 10 W of E line lot 15 W of E line lot  11 N of E line Lot 7 E of N line Lot 19 N of E line Lot 2 E of N line Lot 10 E of E line Lot 2 E of N line Lot On N line of Lot 20 W of E line lot  <del>15 N of E line Lot</del> 1 E of N line Lot 7 E of N line Lot 7 E of N line Lot 7 E of N line Lot 7 E of N line Lot 7 E of N line Lot 3 E of N line Lot 7 E of N line Lot	154 <sup>9</sup> <del>154</del>	W	of	Webster
22		N	of	S	line	St.		154	E	of	Fillmore
21		N	of	S	line	St		199	E	of	Fillmore
22		N	of	S	line	St.		<del>11</del>	E	of	Fillmore
21		N	of	E	line	Fillmore		45	N	of	Fork
21		N	of	S	line	St		65	N	of	Fillmore
19	<del>21</del>	N	of	S	line	St		64	N	of	Fillmore
								<del>45</del>			
								40			
21		N	of	S	line	st		200	E	of	Steiner
21		N	of	S	line	st		195	E	of	Steiner
21		N	of	S	line	st		180	E	of	Steiner
21		N	of	S	line	St		179	E	of	Steiner
21		N	of	S	line	St		126	E	of	Steiner
21		N	of	S	line	St		105	E	of	Steiner
21		N	of	S	line	St.		83	E	of	Steiner
21		N	of	S	line	St.		60	E	of	Steiner
21		N	of	S	line	St.		45	E	of	Steiner
21		N	of	S	line	St.		20	E	of	Steiner
<del>21</del>		<del>N</del>	<del>of</del>	<del>S</del>	<del>line</del>	<del>St</del>		<del>25</del>	<del>W</del>	<del>of</del>	<del>Steiner</del>
21		N	of	E	line	Steiner	48	S	of	Fork	
<del>20</del>		<del>N</del>	<del>of</del>	<del>S</del>	<del>line</del>	<del>St</del>	<del>53</del>	<del>N</del>	<del>of</del>	<del>Steiner</del>	
21		N	of	S	line	St	50	N	of	Steiner	
21		N	of	S	line	St	117	N	of	Steiner	
21		N	of	S	line	St	114	N	of	Steiner	
21		N	of	S	line	St	198	N	of	Steiner	
21		N	of	S	line	St	183	E	of	Pierce	
21		N	of	S	line	St	172	E	of	Pierce	
<del>21</del>		<del>N</del>	<del>of</del>	<del>S</del>	<del>line</del>	<del>St</del>	<del>134</del>	<del>E</del>	<del>of</del>	<del>Pierce</del>	
21		N	of	S	line	St	133	E	of	Pierce	
21		N	of	S	line	St	110	E	of	Pierce	
20		N	of	S	line	st	87	E	of	Pierce	
<del>20</del>		<del>N</del>	<del>of</del>	<del>S</del>	<del>line</del>	<del>St</del>	<del>99</del>	<del>E</del>	<del>of</del>	<del>Pierce</del>	
20		N	of	S	line	St	76	E	of	Pierce	
19		N	of	S	line	St	43	E	of	Pierce	
20		N	of	S	line	St.	17	E	of	Pierce	
20		N	of	S	line	St	27	E	of	Pierce	
21		N	of	S	line	St	49	E	of	Pierce	
21		N	of	S	line	St	74	E	of	Pierce	
22		N	of	S	line	st	108	W	of	Pierce	
21		N	of	S	line	St	107	W	of	Pierce	
21		N	of	S	line	St	133	W	of	Pierce	
21		N	of	S	line	St	130	W	of	Pierce	



Clark

# Street

DATE.	NAMR.	WATER NO.	STREET NO.	LOCATION.	CORPORATION STOP.		STOP COCK.		LEAD PIPE.		IRON PIPE.	
					No.	Size.	No.	Size.	Size.	Feet.	Size.	Feet.
Nov	M. J. Donoran	77455	<del>82367</del> 1325	1325	1st 100 W. Hobbs	1/2	service					
Dec	M. J. Donoran	77454	<del>82368</del> 1324	1324								
	Cent R.R. Co	77668	<del>82370</del> 1445		Cent R.R. Co							
Nov	M. J. Donoran	77461	<del>82369</del> 1542	1542	1/2 Fullmer							
July	T. Meyer	77473	<del>82371</del> 1332	1332	4 W. Fullmer							
July	S. F. Laundry Co.	77465	<del>82373</del> 1400	1400	(Shut off April 16-1907)		1 1/4					1 1/2
April	Market St. R.R. Co.	77464	<del>82372</del> 1400		Fullmer 3"							
Jan	Chas. M. Weiler	77469	<del>82376</del> 1418	1418								
Jan	Chas. M. Weiler	77470	<del>82377</del> 1460-6	1460-6								
April	Chas. M. Weiler	77471	<del>82378</del> 1466	1466								
April	Jno. West	77472	<del>82379</del> 1424	1424								
April	Jno. Hart	77475	<del>82380</del> 1426	1426								
April	Jno. Hart	77474	<del>82381</del> 1428	1428								
April	Jno. Hart	77475	<del>82382</del> 1430	1430								
Aug	Jno. Hart	77476	<del>82383</del> 1432	1432								
Mar	Jno. Hart	77477	<del>82384</del> 1432-6	1432-6								
Jan	T. And	77477	<del>82385</del> 1500	1500	annulled 12/30/22							
July	Trespaille	77479	<del>82386</del> 1501	1501								
Jan	Wm. Reed	77481	<del>82388</del> 1504	1504	annulled 12/30/22							
Dec	W. Trespaille	77480	<del>82387</del> 1507-27	1507-27								
Nov	Jno. Shafer	77484	<del>82389</del> 1505-31	1505-31								
Sept	W. F. Langerman	77487	<del>82390</del> 1509-1	1509-1								
Mar	Martin Spellman	77488	<del>82391</del> 1507	1507								
Jan	Thos. M. Connor	77490	<del>82393</del> 1503	1503								
April	Raid Brown	77491	<del>82394</del> 1509	1509								
May	S. Grassano	77492	<del>82395</del> 1507	1507	annulled 12/29/22							
Nov	H. L. Bessemer	77493	<del>82396</del> 1503-7	1503-7								
April	S. Robitscher	77495	<del>82398</del> 1509-71	1509-71								
May	S. Fried	77497	<del>82400</del> 1505-9	1505-9								
Mar	Jno. Terhilt	77496	<del>82399</del> 1574-6	1574-6	annulled 12/29/22							
Mar	S. Fried	77498	<del>82401</del> 1503	1503								
	Jno. Asmus	77499	<del>82402</del> 1589-91	1589-91								
May	J. D. Power	77500	<del>82403</del> 1599	1599								
	H. B. McKens	77501	<del>82404</del> 1601	1601								
Mar	B. Sporer	77503	<del>82405</del> 1603	1603								
Mar	Jac. P. Raeb	77504	<del>82407</del> 1605	1605								
Mar	Mrs. Rebelin	77505	<del>82408</del> 1606	1606								
Mar	P. B. Mc Fadden	77506	<del>82409</del> 1604	1604								
	Mrs. J. Webster	77507	<del>82410</del> 1608	1608								
	Wm. A. W. Ungor	77508	<del>82411</del> 1609	1609								

R602

1 1/2

# Service Pipe Record.

## DIRECTION OF TAP.

31	N	of	S line	St	10	E	of	N line	Lot	173	W	of	Pierce
22	N	of	S line	st	4	N	of	E line	lot	142	W	of	Pierce
21	N	of	S line	St	10	E	of	N line	Lot	280	W	of	Pierce
20	N	of	S line	St	10	E	of	N line	Lot	181	W	of	Pierce
21	N	of	S line	St	10	E	of	N line	Lot	279	W	of	Pierce
22	N	of	S line	St	18	E	of	N line	Lot	202	W	of	Pierce
21	N	of	S line	St	10	E	of	N line	Lot	156	E	of	Scott
21	N	of	S line	St	4	N	of	E line	Lot	170	E	of	Scott
21	N	of	S line	St	10	E	of	N line	Lot	138	E	of	Scott
21	N	of	S line	St	13	N	of	E line	Lot	154	E	of	Scott
21	N	of	S line	St	10	N	of	E line	Lot	101	E	of	Scott
21	N	of	S line	St	13	E	of	N line	Lot	126	E	of	Scott
21	N	of	S line	St	10	E	of	N line	Lot	72	E	of	Scott
21	N	of	S line	St	On	N	of	E line	of Lot	85	E	of	Scott
21	N	of	S line	St	11	E	of	N line	Lot	46	E	of	Scott
21	N	of	S line	St	3	E	of	N line	Lot	61	E	of	Scott
22	N	of	S line	St	10	N	of	E line	Lot	25	E	of	Scott
21	N	of	S line	St	9	E	of	N line	Lot	41	E	of	Scott
21	N	of	S line	St	2	N	of	E line	Lot	31	E	of	Scott
20	N	of	E line	Scott						20	E	of	Quirk
21	N	of	S line	St	24	W	of	E line	lot	56	W	of	Scott
21	N	of	S line	St	7	N	of	E line	170 ft	83	W	of	Scott
22	N	of	S line	St	11	N	of	E line	lot	99	W	of	Scott
21	N	of	S line	st	7	E	of	W line	lot	147	W	of	Scott
21	N	of	S line	St	22	E	of	N line	lot	25	E	of	Leymour Ave
21	N	of	S line	St	14	E	of	N line	Lot	13	E	of	Leymour Ave
21	N	of	S line	St	12	E	of	N line	lot	5	N	of	Leymour Ave
17	W	of	E line	Seymour						55	S	of	Tuna
21	N	of	S line	St	5	E	of	N line	Lot	16	N	of	Seymour Ave
21	N	of	S line	St	9	W	of	E line	lot	153	E	of	Derisadero
21	N	of	S line	St	10	E	of	W line	lot	114	E	of	Derisadero
21	N	of	S line	St	8	E	of	N line	Lot	99	E	of	Derisadero
21	N	of	S line	St	13	N	of	E line	Lot	51	N	of	Derisadero
21	N	of	S line	St						134	N	of	Derisadero
21	N	of	S line	St	22	E	of	N line	Lot	188	N	of	Derisadero
21	N	of	S line	St	2	N	of	E line	lot	177	E	of	Derisadero
21	N	of	S line	St	2	N	of	E line	lot	170	N	of	Derisadero
21	N	of	S line	St	24	W	of	E line	lot	24	W	of	Derisadero
20	N	of	S line	st	2	W	of	E line	lot	124	E	of	Woodruff
20	N	of	S line	St						120	E	of	Woodruff
20	N	of	S line	St	11	E	of	W line	lot	121	E	of	Woodruff



# Service Pipe Record.

## DIRECTION OF TAP.

21	N	of	S	line	St		26	E	of	Producers
21	N	of	S	line	St		21	E	of	Producers
20	W	of	E	line	Producers		2	N	of	Turk
14 1/2	N	of	S	line	Jay	6 W of E line lot	187 1/2	E	of	Lyon
20	W	of	E	line	Lyon		4	S	of	Turk
20	N	of	E	line	Scott	On N. line #914 Central Ave	126	S	of	Turk
14 1/2	N	of	S	line	St	8 1/2 W of E line lot	132	E	of	Central Ave
14 1/2	N	of	S	line	St	6 E of S line #920 Central Ave	133	W	of	Central Ave
22	N	of	S	line	Sh	15	E	of	N	line Lot
20	N	of	S	line	Sh	10	E	of	N	line Lot
20	N	of	S	line	Sh	9	E	of	N	line Lot
21	W	of	E	line	Taylor		73	N	of	Pierce
21	N	of	S	line	St		198	E	of	Larkin
20	N	of	E	line	Hyde		197	E	of	Larkin
21	N	of	S	line	Sh		37	S	of	Turk
20	N	of	S	line	Sh		15	W	of	Buchanan
21	N	of	S	line	Sh		34	N	of	Turk
20	N	of	S	line	Sh		201	E	of	Steiner
14 1/2	N	of	S	line	Hyde	13 N of E line Lot	140	E	of	Leavelle
20	N	of	E	line	Hyde	4 E of N line Lot	146	E	of	Leavelle
21	N	of	S	line	Sh	18 E of N line Central Ave	27	E	of	Leavelle
20	N	of	E	line	Hyde		52	N	of	Turk
21	N	of	S	line	Sh	13 N of E line Lot	107	N	of	Buchanan
19	N	of	S	line	Sh	11 N of E line Lot	59	E	of	Taylor
19	N	of	S	line	Sh	3 N of E line Lot	196	N	of	Jones
19	N	of	S	line	Sh	4 N of E line Lot	197	N	of	Jones
20	N	of	S	line	Sh	16 N of E line Lot	209	N	of	Jones
24	N	of	S	line	Sh	23 E of N line Lot	207	E	of	Jones
20	N	of	E	line	Scott	34 E of S line Lot	46	S	of	Turk
20	N	of	E	line	Lyon	3 E of S line #19 Lyon	23	S	of	Turk
21	N	of	S	line	Sh	1 N of E line Lot	107	E	of	Devisadero
21	N	of	S	line	Sh	4 N of E line Lot	195	E	of	Steiner
19	N	of	S	line	Sh	8 N of E line Lot	33	E	of	Taylor
19	N	of	S	line	Sh	9 N of E line Lot	32	E	of	Taylor
20	N	of	E	line	Leavenworth	10 N of S line Lot	148	N	of	Golden Gate
21	N	of	S	line	Sh	12 N of E line Lot	124	N	of	Steiner
16	N	of	S	line	Sh Turk	47 E of N line lot	26	N	of	Taylor
20	N	of	S	line	Sh	13 N of E line Lot	90	N	of	Cañon
20	N	of	S	line	Sh	12 E of N line Lot	120	E	of	Cañon
20	N	of	S	line	Sh	15 N of E line Lot	122	E	of	Cañon
20	N	of	E	line	Hyde	1 S of S line Lot	66	N	of	Turk
21	N	of	S	line	Sh	10 N of E line Lot	127	E	of	Hyde
20	N	of	E	line	Hyde	1 S of N line Lot	68	N	of	Cañon

# Street

*Surk*

DATE.	NAME.	WATER NO.	STREET NO.	LOCATION.	CORPORATION STOP.		STOP COCK.		LEAD PIPE.		IRON PIPE.	
					No.	Size.	No.	Size.	Size.	Feet.	Size.	Feet.
Nov 10	Sam. W. ...	82453	1180									
Nov 10	J. Judge	82454	1841									
Oct 10	Wm. M. ...	82455	1900									
Aug 10	T. Ryan	82456	2078	see page 2270 Jan 5/05								
Aug 10	Jno. D. ...	82457	2055	Retap 6/10/33								
Sept 10	Mich. Carroll	82458	2121									
June 10	Jas. Fugh	82459	2127	May 6/1900 (C)								
Nov 10	Jer. Kenny	82460	2123	Feb 9/1900 (C)								
Sept 10	Thos. Rowe	82461	2231-3	MAY 10 1905								
March 10	J. Doherty	82462	1602-4	at 64 W. Pierce								
Feb 10	W. Matthews	82463	445-7									
Feb 10	W. Matthews	82464	453-5									
April 10	E. C. Siebe	82465	52 Taylor	S.S. 20 E Taylor								
June 10	E. C. Kohler	82466	1201									
July 10	Mrs. M. ...	82467	10 and Water St	at 16 S. ...								
Sept 10	C. N. ...	82468	1416									
Aug 10	Craig ...	82469	222									
March 10	Miss Boyle	82470	2129	S.S. 100 E. ...								
March 10	Miss ...	82471	342									
May 10	A. De ...	82472	1200-17									
Aug 10	A. Englander	82473	86-8									
Dec 10	G. B. Gilman	82474	218	up st								
Dec 10	G. B. Gilman	82475	218	store								
Dec 10	G. B. Gilman	82476	218	near ...								
Dec 10	H. J. ...	82477	1550	annulled 12/31/22								
Feb 10	M. ...	82478	1707	Retap 4/21/27 M. Scott								
Sept 10	J. R. ...	82479	2111	S.S. 112 W. Lyon								
April 10	Caroline ...	82480	1774-6	S.S. 45 E. ...								
Sept 10	C. N. ...	82481	1414									
Feb 10	P. Englander	82482	90	W. Taylor								
Feb 10	P. Englander	82483	94	W. Taylor								
March 10	Carl ...	82484	94	D. E. ...								
Aug 10	Jewett ...	82485	1302	S.S. 30 W. ...								
Oct 10	A. W. ...	82486	101	at ...								
Feb 10	G. G. ...	82487	18	Retap 7/17/21 19th St ...								
April 10	Worman	82488	106-70	annulled 12/29/22								
Aug 10	Ed ...	82489	325	S.S. 106 E. ...								
July 10	D. Van ...	82490	404									
Aug 10	J. B. ...	82491	330									
April 10	Hess	82492	104									

1442

R662

1331

3439

# Service Pipe Record.

## DIRECTION OF TAP.

173 W Lyon St		Central av.	
11	W of E line lot	95	E of Turk
21	N of S line 920 Central ave	54	S of Turk
12	N of S line 920 Central ave	63	S of Turk
20	W of E line Central ave	50	E of W line Central ave
19	N of S line St	3	E of N line lot
21	N of S line St	21	N of E line lot
19 1/2	N of S line St	10	N of E line lot
21	N of S line St	20	E of N line lot
19	N of S line St	26	E of N line lot
19	N of S line St	25	E of N line lot
19	N of S line St	24	E of N line lot
19	N of S line St	23	E of N line lot
21	N of S line St	15	N of E line lot
21	N of S line St	14	N of E line lot
21	N of S line St	13	N of E line lot
20	N of S line St	13	E of N line lot
20	N of S line St	15	E of N line lot
20	N of S line St	7	N of E line lot
19	N of S line St	25 1/2	E of W line lot
20	N of S line St	4	W.E. line lot
20	N of S line St	4	E.W. line lot
20	N of S line St	19	W.E. line lot
19	N of S line St	13 1/2	E.W. line lot
20	N of S line St	7	E.W. line lot
20	N of S line St	6	N.E. line lot
21	N of S line St	21	W.E. line lot
20	N of S line St	3	W.E. line building
20	N of S line St	1	E.W. line lot
19	N of S line St	4	W.E. line lot
20	W.E. line Lyon	15	E.W. line lot
19	N of S line Turk	12	W.E. line lot
19	N of S line Turk	1	N line lot
19 1/2	N of S line Turk	25	W.E. line lot
20	N of S line St	25	E.W. line lot
20	N of S line St	11	N of E line lot
20	N of S line St	151	E Buchanan
20	N of S line St	175	W Laguna
20	N of S line St	138	W Taylor
20	N of S line St	215	W Laguna
20	N of S line St	208	W Jones
19 1/2	N of S line St	21	E Hancock
20	N of S line St	89	E Wash



# Service Pipe Record.

## DIRECTION OF TAP.

14  
~~27~~ N. S. line St  
 21 N. S. line St  
 27 N. S. line St.

9 E. W. line lot  
 2 E. W. line lot  
 1 W. E. line lot.

136 1/2  
 133 E. of Masonic Ave  
 112 E. of Fillmore  
 54 E. of Masonic Ave.

20 W. E. of Lyon St.  
 14 1/2 ~~17~~ N. S. line St.  
 14 ~~27~~ N. S. line St.  
 14 1/2 ~~27~~ N. S. line St.  
 20 N. S. line St.  
 20 N. S. line St.  
 20 N. S. line St.  
 20 N. S. line St.  
 20 N. S. line St.  
 14 ~~27~~ N. S. line St.  
 21 N. S. line St.  
 21 N. S. line St.  
 21 N. S. line St.  
 20 N. S. line St.  
 21 N. S. line St.  
 20 " " " "  
 19 N. S. line st  
 27 N. S. line st  
 27 N. S. line st  
 20 N. S. line st  
 20 " " " "  
 21 " " " "  
 17 8 N  
 17 " " " "  
 17 " " " "  
 17 " " " "  
 17 " " " "  
 17 " " " "  
 17 " " " "

48 E. W. of Lyon St.  
 15 N. E. line Lot.  
 2 E. W. line Lot  
 8 E. W. line Lot.  
 27 E. W. line Lot.  
 23 E. W. line Lot.  
 21 W. E. line Lot.  
 22 W. E. line Lot.  
 3 E. W. line Lot  
 9 E. W. line Lot.  
 2 W. E. line Lot  
 2 W. E. line Lot.  
~~27 W. E. line Lot.~~  
 8 W. E. line Lot.  
 11 W. E. line Lot.  
 2 " " " "  
 2 E. W. line lot  
 16 W. E. line lot  
 On W. line lot  
 On W. line B.  
 5 M. E. Lot  
 83 " " " "

5 S. of Tuck St.  
~~7 1/2 E. of Lyon~~  
~~15 3/4 E. of Baker St.~~  
 53 5/8 E. of Masonic Ave  
 180  
 177 W. Central Ave.  
 160 E. of Jones  
 166 E. of Jones.  
 209 W. of Taylor  
 210 W. of Taylor  
 140 E. of Jones  
 158 1/2 E. of Masonic Ave.  
 150 E. of Masonic Ave.  
 88 E. of Desidero  
 76 E. of Webster  
 140 E. of Jones  
 131 E. of Taylor  
 24 E. W. line Seymour  
 29 W. E. line Seymour  
 138 W. Steiner  
 135 W. of Larkin.  
 160 E. of Masonic ave.  
 50 E. of Masonic ave.  
 186 W. of Taylor.  
 106 E. Franklin St  
 117 " " Fillmore 2  
 116 " " " "  
 116 1/2 " " " "  
 117 1/2 " " " "  
 117 " " " "  
 118 " " " "  
 118 1/2 " " " "  
 119 " " " "

20 N. of S. line st.  
 20 N. of S. line st.  
 20 N. of S. line of st  
 21 N. of S. line of st.  
 26 N. of S. line of st  
 17 N. of S. line of st.

18 E. of W. line lot  
 47 E. of W. line lot  
 5 N. of E. line of lot  
 96 E. of W. line of lot  
 163 N. of Central av  
 3 N. of E. line of lot

93  
 74 1/2 W. of Van Ness ave  
 73 W. of Van Ness ave  
 85 W. of Steiner St.  
 67 W. of Fillmore St  
 249 E. of Masonic ave  
 167 1/2 E. of Franklin

# Turb

# Street

DATE	NAME	WATER NO.	STREET NO.	LOCATION	CORPORATION STOP		STOP COCK		LEAD PIPE		IRON PIPE	
					No.	Size.	No.	Size.	Size.	Feet.	Size.	Feet.
	Wm. C. Robin	77608	2265-9	S. E. Masonic			2	3/4	5/8	8		12 5/8
		<del>77460</del>					1	1 1/2			1 1/2	47
	St. Isaac	77611	2198	76 E. Franklin			2	3/4			5/8	103
	Pipe at main			Extended under 54' E. of Masonic St.							1 1/2	38
Nov 5 1905	Pipe at main			Under 153' W of Ba Ker St.	1	5/8	1	1			1	12.0
Jan 5 1905	E. G. Dickey	77577	2037				2	1/2	1/2	3	1/2	16.3
May 10 05	L. A. Fitzmaurice	77607	2115	S/S 50' E Masonic Ave.			2	3/4	5/8	1.5		6
May 31 05	L. J. Brown	77598	2043	S/S 75' E Masonic Ave.			1	1/2	1/2	8		50
June 10 05	G. H. Umbert & Co.			S/S bet Taylor + Jones	1	1/2	1	3/4	5/8	7		246
June 10 05	G. H. Umbert & Co.	77305	151-3	S/S bet Taylor + Jones	1	1/2	1	3/4	5/8	7		72
June 9 05	G. H. Umbert & Co.	77300	145	S/S bet Taylor + Jones	1	1/2	1	3/4	5/8	7		73
June 9 05	G. H. Umbert & Co.	<del>77300</del>		S/S bet Taylor + Jones	1	1/2	1	3/4	5/8	7		74
June 23 05	G. H. Umbert & Co.	89205	125	(4 near houses)	1	1/2	1	3/4	5/8	7		75
July 7 05	Wm J. Wrin	77602	2261	S/S 150' E Masonic Ave.			2	1/2	1/2	12		248
Sept 4 05	Mr. Kahn	77543	1779-4	S/S 100' E Divisadero	1	1/2	1	3/4	5/8	8		28
Sept 13 05	A. Hock	77443	1212-6	S/S 50' E Webster	1	1/2	1	3/4	5/8	36		35
Oct 6 05		77305	166				1	1 1/2			3	66
Oct 6 05		77284	74	N/S 100' E Taylor			1	1 1/2			3	1 1/2
Oct 25 05	Wm Enright	77536	1752-4	S/S 150' E Divisadero	1	1/2	1	3/4	5/8	36		204
June 14 1906	Molan Bros	77486	1533-5	S. S. 148 W Steiner	1	1/2	1	1/2	1/2	7		290
Aug 3/06	Mrs. A. Schwartz	77329	517	S. S. 100 W. Larkin	1	1/2	1	1 1/4	1/2	8		34
Sept 7/06	G. Baumgartner	77603	2260-2	N. S. 150. E Masonic			1	1/2	1/2	2	1/2	35
Sept 7/06	Grimore Rodolph	77610		N. S. 75. E Masonic			1	1/2	1/2	2-	1/2	32
Sept 23/06	H. B. Field	77299	111	S. S. 137 1/2 W. Taylor	1	5/8	1	5/8 3/4	5/8	10		303
Oct 20	Mrs M Pollmer	77368		" 80 E Franklin	1	3/4	1	3/4	3/4	7		32
	Distributor				1	5/8 3/4	1	3/4	3/4	4		36
	Sullivan & Bee	31998		M & E Fillmore			2	1/2	1/2	4		38
		32000					2	1/2	1/2	4		3
		31999					2	1/2	1/2	4		3
		32001					2	1/2	1/2	4		3
							2	1/2	1/2	4		3
							2	1/2	1/2	4		3
		77459					2	1/2	1/2	4		2
		77458					2	1/2	1/2	4		2
Nov 18 1906	Mr. Gringle	77353	715	S. S. 100 W. Van Ness	1	1/2 1/2	1	3/4 1/4	1/2	8		1
Nov 16 1906	Mr. Gringle	77354	711	S. S. 100 W. Van Ness ave	1	3/8 3/4	1	3/4 1/4	3/4	8		2
Dec 3 1906	L. O. Gockel	77482	1577-7	S. S. 80 W. Steiner	1	1/2	1	1 1/2 3/4	1/2	8		6
Nov 19 1906	Joh. Herich	77466	1406		1	1/2	1	3/4	3/8	37	1/2	4
Nov 19 1906	M. Fissi	77599	2244				1	1 1/2	1 1/2	7	1/2	37
Nov 19 1906	W. B. Celms	77363	761				1	3/4	5/8	11		3

Retaly June 15/16 1 1/2 units

# Service Pipe Record.

## DIRECTION OF TAP.

20 N of S line of st.	17 E of W line of lot	93 W of Van Ness ave
26 N of S line of st.	22 W of Central ave	189 E of Masonic ave
20 N of S. line of st.	6 W of E. line of lot	22 W. of Steiner.
26 " " " " " "	143 7' " 7' " Central Ave	247 E of Masonic Ave
21 " " " " " "	105 1/2 of E " lot	118 E of Fillmore St.
21 " " " " " "	40 " " " " " "	182 " " " " " "
21 " " " " " "	41 " " " " " "	181 " " " " " "
26 " " " " " "	1 " " " " " "	185 1/2 " Central Ave
26 " " " " " "	12 " " " " " "	120 " " " " " "
34 <del>35</del> <sup>46</sup> <del>19</del> <sup>14</sup> <del>1/2</del> <sup>1/2</sup> E. line <del>lot</del>	<del>14</del> <del>1/2</del> <del>E</del> <del>1/2</del> <del>line</del> <del>lot</del>	<del>15</del> <del>1/2</del> <del>W</del> <del>of</del> <del>Fillmore</del>
17 S. N " Street		14 1/2 N. S. line E. & Ave
17 " " " " "		180 E of Fillmore St
16 N of S line St.	20 E of 1/2 line Central Ave	182 " " " " "
27 " " " " " "	3 " " " " lot	50 N of E line Central Ave
29 N of N line St	15 1/2 of E line lot	56 " " Central Ave
29 " " " " " "	15 E of 1/2 " " "	4 E of Baker
29 " " " " " "	2 1/2 of E " " "	9 1/2 of E line Baker
29 " " " " " "	10 " " " " " "	170 E of Baker
29 " " " " " "	7 " " " " " "	50 " " " " "
29 " " " " " "	10 " " " " " "	9 1/2 of Baker
29 " " " " " "	1 E of 1/2 line lot	70 E of Baker St
29 " " " " " "	3 1/2 of E line lot	2 1/2 " " " " "
27 N of N line st.	17 E of 1/2 line lot	98 E " " " "
<del>20 N.S. " Street</del>	<del>On E. line lot</del>	43 1/2 of St Joseph Ave
27 N.S. " St.	On E. " lot.	107 W. Steiner
20 N.S. " " "	19 W. E. " " "	62 W. <del>Concord</del> <sup>Central</sup> Ave
20 " " " " " "	2 Services in wall 7/8	88 W. Hyde
20 " " " " " "	22 E. W. " " "	124 W Hyde
20 " " " " " "	14 E. W. " " "	115 " " " "
20 " " " " " "	12 W. E. " " "	123 " Hyde
20 N.S. " " "	2 W. E. " " "	28 E. Baker <small>this 2" pipe runs through cemetery</small>
14 1/2 <sup>27</sup> N.S. <del>Central Ave</del>	17 E. W. " " "	115 E. Baker
21 W. E. " Webster	35 W. E. line lot	190 E. Van Ness
20 N.S. " St.	5 S. N. " lot	34 1/2 <del>25</del> W. <del>Frank</del> <sup>Central</sup> Ave
20 N.S. " " "	1 W. E. " " "	65 S. Turk
21 N.D. " line St	On W. line lot.	95 E Central Ave 1 1/2 Main
20 E. W line St lot		96 E. " " 1 1/2 Main
14 1/2 <del>17</del> N. O. " St.	3/4 pipe as Main on private property	18 W. E. Ave Central Ave 1 1/2 Main
15 <del>27</del> N. O. " " "	3 W. E. line lot	51 W. of Baker 3/4 pipe as Main
19 N. O. " " "	21 W. E. " " "	164 1/2 W. of Baker
	On E. line lot	233 E. of Lyon 1 1/2 Main
		205 E. Masonic 1 1/2 Main
		79 W. of Baker 3/4 Main

Street

Street

DATE	NAME	WATER NO.	STREET NO.	LOCATION	CORPORATION STOP		STOP COCK		LEAD PIPE		IRON PIPE	
					No.	Size.	No.	Size.	Size.	Feet.	Size.	Feet.
Jan 11 1907	Mr. Wingle	90083		S.S. 100 W. Van Ness Ave	1	5/8	1	3/4	3/4	8		244
Jan 11 1907	Mr. Brittain	77608	2250	N. 100 E. Masonic			1	1/2	1/2	3		299
Jan 11 1907	E. C. Beck	77493	1579-43	S.S. 50 N. Steiner	1	1/2	1	1/2	1/2	5		62
Jan 11 1907	E. Martin	77597	2242				2	1/2	2	5	236	23
Jan 11 1907				N. E. & S. E. of Emerson	1	5/8			3/4	4		
Jan 11 1907				" " " " "	1	5/8			3/4	4		
Jan 11 1907				" " " " "	1	5/8			3/4	4		
Jan 11 1907	Ag. Brown	77601	2246				1	1/2	1/2	37		111
Jan 11 1907	J. Montanari	77596	2250				1	1/2	1/2	40		
Jan 16 1907	Mrs. Q. B. McGovern	77614	3100	Relay 211422 Atty Jan 1 3/4 N. N. Willard					1/2	3 1/2-30		1363
Jan 15 1907	Sullivan & Rea	77456	1350-2				2	1/2	1/2	4		217
Jan 18 1907	"	77455	1340				2	1/2	1/2	4		216
Jan 20 1907	Manuel Lotkin	77591	2200	N. N. & Central Ave			1	1/2	1/2	3 1/2-39		276
Feb 19 1907	Mrs. Barron	77592	2210				2	1/2	1/2	35		754
Feb 10 1907	C. M. Maudsl	77564	1974	N. S. E. of Baker			1	1/2	1/2			1737
Feb 10 1907	Mrs. A. S. Welch	77565	1980	N. S. E. of Baker			1	1/2	1/2			1738
Feb 10 1907	E. Taylor	77568	1938	N. S. E. of Baker			1	1/2	1/2			1735
Feb 10 1907	Mrs. E. Hines	77562	1962	N. S. E. of Baker			1	1/2	1/2			1736
April 10 1907	Mrs. A. M. Green	77570	2000	N. S. E. of Baker			1	1/2	1/2			1739
Nov 2 1907	E. Reynolds	77561	1956	N. S. 70 E. of Baker			1	1/2	1/2			1770
" 12 1907	J. McDonald	77569	1998	N. S. 82 E. Baker			1	1/2	1/2			1771
" 12 1907	L. Everhard	77560	1950	N. S. 98 E. Baker			1	1/2	1/2			1772
" 18 1907	Mrs. M. C. Gifford	66271		N. N. St. Joseph Ave			2	1/2	1/2	0		1850
May 3 1907	A. Johnson	77485	1524	N. S. 120 W. of Baker	1	1/2	1	3/4	5/8	38		2203
April 27 1907	Marchetti Marchetti	77592	2236	N. S. 200 W. Central Ave	2	1/2			1/2	40		2018
May 21 1907	Alex W. Wilson	77319	418	N. S. 85 W. Hyde	1	5/8	1	3/4	5/8	41		2500
" " " " "	"	82478	"	" " 105 " "	1	5/8	1	3/4	5/8	41		2509
" " " " "	"	77320	"	" " 125 " "	1	5/8	1	3/4	5/8	41		2510
May 30 1907	Geo A. Stillman	77563	1968	bet Baker & St Joseph								2500
" 28 1907	R. E. Sturgeon	77559	1944	" Broderick & Baker	1	1/2			1/2	5		249
June 6 1907	C. D. Baldwin	77349	645		1	3/4	1	3/4	3/4	7		274
June 11 1907	Guy Kirmer	18669		923 CENTRAL S. W. Central Ave			2	1/2	1/2	12		2776
July 5 1907	G. Benson	77447	1291	S. E. Webster	1	5/8	1	3/4	5/8	8		3297
July 20 1907	May E. Fryer	77587	2190	N. W. N. D. 575 E. Masonic	1	1/2	1	1/2	1/2	1	36	3416
July 20 1907	Mrs. A. E. Small	77586	2188	N. S. 575 " "	1	1/2	1	1/2	1/2	1	35	3254
Aug 17 1907	J. W. Burns	77590	2198		1	1/2	1	1/2	1/2	8	30	3774
Aug 31 1907	Anton Gutnick	77571	2010	N. D. 40. W. of Baker	1	3/4	1	1/2	1/2	2		3946
Aug 31 1907	T. J. J. Brien	77578	2041	D. D. bet Baker & Lyon			2	1/2	1/2	4		4011
Sept 3 1907	Mrs. P. F. Lybester	77600		D. D. 200. E. Masonic			2	1/2	1/2	14		428
Sept 3 1907	Mrs. J. J. Carr	77572	2004	N. D. 45. W. Baker			2	1/2	1/2	4		428

# Service Pipe Record.

## DIRECTION OF TAP.

34 S.W.  
 29 W.E. line 1<sup>st</sup> Ave  
 19 N. D. " St.  
 20 N. D. " "  
 20 N. D. " "  
 20 N. D. " "  
 23 N. D. " "  
 26 N. D. " "  
~~17~~ W.E. line Lyoni St  
 20 N. of S. line St.  
~~34 S.W.~~ 14 1/2 N.S.  
 21 N. of S. line St.  
 22 N. of S. line St.  
 18 N. of N. line Turk  
 17 N. of S. line St.  
 19 N. of S. line St.  
 19 N. of S. line St.  
 20 N. of S. line St.  
 76 14 N.S. ✓ ✓  
 20 ✓ ✓ ✓  
 17 ✓ ✓ ✓  
 17 N-N ✓ ✓  
 20 N of S ✓ ✓  
 old 17 N. S. line St.  
 new 48 N. S. line St. connected  
 18 N. D. line St. together

28. E. of W line lot  
 18. E. " " "  
 17. E. " " "  
 16 E " " "  
 4. W. E. " " "  
 4. E. W. " " "  
 took out 1/2 service and put in  
 a 3/8 service Aug 2-1908.  
 37 N. of E. line lot  
 14 N. of E. line lot  
 15 N. of E. line lot  
 5 E. of N. line lot  
 18 E. of W. line lot  
 17 E. of W. line lot  
 8 N. of E. line lot  
 4 " " " "  
 14 " " " "  
 4 " " " "  
 7 " " " "  
 6 " " " "  
 19. E. W. line lot  
 8. E. W. line lot  
 7. E. W. line lot

109 E Arguello  
~~24 N. D. line Turk 8" Main~~  
 191. E. Larkin 8" Main  
 35 W. of Franklin 6" Main  
 36 " " " "  
 37 " " " "  
 5. E. W line Central Ave 1 1/2" Main  
 106. W. of Central Ave 1 1/2" Main  
 17 N. D. line Turk. 1 1/2" Main  
 176 N. Larkin 6" Main  
~~160 E Arguello~~  
~~138 E. of Central 1 1/2" Main~~  
 3 E. of Central 1 1/2" Main  
 48 E. of N. line Baker  
 151 N. of Baker 1 1/2" Main  
 175 W. of Baker } 8" Main  
 176 W. of Baker }  
 59 E. Central 1 1/2" Main  
 121 E. of Masonic 1 1/2" Main  
~~120~~  
 114 N. Franklin 6" ✓  
 186 " Baker 1 1/2" ✓  
 32 E. of W. line ✓ ✓  
 170 N. Taylor 8 ✓  
 165. W. of Baker 1 1/2" Main  
 106 E. of Taylor } 8" Main  
 105. E. of Taylor }

17 S of A line Turk St  
 17 " " " " "  
 17 " " " " "  
 17 " " " " "  
 17 " " " " "  
 17 " " " " "  
 17 " " " " "

179 E of Fillmore St  
 179 1/2 " " " "  
 181 " " " "  
 180 1/2 " " " "  
 178 1/2 " " " "  
 178 " " " "  
 181 1/2 " " " "

8 ft south of rear lot line  
 135 N. Santa Rita.  
 Tap in rear of lot  
 1 E. line St  
 1 SW "  
 3 WE "  
 100 W Santa Rita  
 6 WE line St

7 E. W. line lot  
 111 E line lot  
 111 " "

103 N. Taylor  
 188 S Mesa av  
 96 N. San Marcos  
 285 N mesa av  
 88 N mesa  
 876 N mesa  
 245 S. Sotelo

# Street

DATE.	NAME.	WATER NO.	STREET NO.	LOCATION.	CORPORATION STOP.		STOP COCK.		LEAD PIPE.		IRON PIPE.		
					No.	Size.	No.	Size.	Size.	Feet.	Size.	Feet.	
Sept 4 1907	W. P. Samuel	77616	3175-5	P.D. 100 E. 1st Ave	3/4	1/2	1	3/4	1/2	10	3/4	1579	
Sept 2 1907	Mrs. E. K. Ingram	<del>81483</del>		P.D. 175 E. Franklin	1	3/4	1	3/4	3/4	8	3/4	4711	
Sept 27 1907	M. S. Benson	<del>77374</del>	800-7	W. Franklin	1	1/2	1	1/2	1/2	36	1/2	11800	
Sept 27 1907	"	<del>77375</del>	802	"	1	1/2	1	1/2	1/2	36	1/2	4800	
Sept 27 1907	"	<del>81531</del>		"	1	1/2	1	1/2	1/2	36	1/2	4800	
Sept 28 1907	Mrs. Lou. Martin	77609	2202	Mu Central Ave	1	1/2	1	1/2	1/2	2	1/2 3/4	4828	
Sept 7 1907	Mrs. H. Magne	77575	2238	"	1	1/2	1	1/2	1/2	4	1/2 3/4	4906	
Sept 10 1907	Harry Crandall	77579	2098	opp. Lynn Aug 2-1908	x	5/8	2	3/4	5/8	43	1/2 3/4	5037	
Oct. 21 1907	Chas. Clark	<del>81534</del>	539-53	N.S. 200 E. Polk	1	3/4	1	3/4	3/4	9	1/2	5321	
Oct. 21 1907	John Lutz	77585	2175-75	P.D. 100 E. Central	1	1/2	1	1/2	1/2	8	1/2	1584	
Oct. 22 1907	Mrs. Chas. Kider	77579	2196	N.S. 30 E. Central	1	1/2	1	1/2	1/2	4	1/2	5343	
Nov. 15 1907	Mrs. F. C. Swett	77577	1984	"	1	1/2	1	1/2	1/2	1	1/2	5728	
Nov. 18 1907	J. Prout	77574	2020	"	1	1/2	1	1/2	1/2	4	1/2	5766	
Nov. 19 1907	L. S. Dorn	77511	2142	N.S. 137 W. Jones	2	3/4	1	1/2	3/4	4	1/2 3/4	5799	
Nov. 20 1907	Mrs. A. M. Betcher	77578	2192	"	1	1/2	1	1/2	1/2	1	1/2	5799	
Nov. 27 1907	Mrs. Chitton	77606	2271	N.S. 100 E. of Marconi	1	1/2	1	1/2	1/2	10	1/2	5899	
Feb. 18 1908	Joe. Pilger	77382	809	"	1	5/8	1	3/4	5/8	7	1/2	412	
" 27	E. Schurlinger	77576	2024	"	2	1/2	1	1/2	1/2	38	1/2	530	
" "	J. M. Guire	77568	1992	"	2	1/2	1	1/2	1/2	4	1/2	535	
Mar. 13	Alice McCone	77298	135	"	1	1/2	1	1/2	1/2	42	1/2	691	
Apr. 25 1908	Mrs. John Clarkin	77575	2022	"	1	1/2	1	1/2	1/2	6	1/2	1330	
May 20 1908	A. Kuster	74	74	"	1	5/8	2	1/2	5/8	38	1/2	1587	
				<u>Turk Arcade</u>									
Jan 18 1907	Sullivan Bea		7	N.E. of Fillmore			2	1/2	1/2			21	
" 18 1907	"			"			2	1/2	1/2			21	
" 18 1907	"		3	"			2	1/2	1/2			21	
" 18 1907	"		5	"			2	1/2	1/2	4		21	
" 18 1907	"		9	"			2	1/2	1/2			21	
" 18 1907	"		11	"			2	1/2	1/2	4		21	
" 18 1907	"		1	"			2	1/2	1/2	4		20	
				<u>Santa Rita Arc</u>									
May 11/19	J. L. M. Lord			1/2 S. Sotelo Arc	3/4	1/2						13276	
" 1/18	Harold Murdock	69356		1024th-100 N. San Marcos	3/4	1/2						74230	
Mar 20/19	Forest Hill Assn. Inc	91561		" 188 S. Mesa Arc	3/4	1/2						24970	
Feb 8/20	J. B. Hannon	94638		Sp 97 N. San Marcos Arc	3/4	1/2						25111	
May 18/21	Geo H. Darnomark	102285		275 N. Mesa	2/4	1/2						42441	
Nov 10/26	Lang Realty Co	105639		w/2 - 70 N - Mesa Arc	3/4	1/2						45315	
Nov 5/26	John Harder	108702		w/2 70 N - Mesa	3/4	1/2						4786	
Nov 11/26	"	109378		E/S - 280 S. Sotelo	3/4	1/2						485	





# Service Pipe Record.

## DIRECTION OF TAP.

20 S of n line st	4 E of W line lot	67 E of mission
20 W of E line st		147 S of mission
19 S of n line st		94 E of mission
23 S of n line st	17 W of E line lot	221 W of Howard
21 W of E line st	22 S of n line lot	141 S of mission
23 S of n line st		320 E of mission
24 W of E line st	29 S of n line lot	121 N of Howard
24 S of n line st	13 W of E line lot	<del>121</del> W of Howard
24 W of E line st	3 N of S line lot	198 N of Howard
25 W of E line st	18 N of S line lot	159 N of Howard
25 W of E line st	28 S of n line lot	168 N of Howard
26 W of E line st	<del>30 S of n line lot</del>	<del>150</del> N of Howard
26 W of E line st	31 S of n line lot	123 N of Howard
26 W of E line st	15 S of n line lot	104 N of Howard
26 W of E line st	12 S of n line lot	129 N of Howard
26 W of E line st		31-7 N of Howard
23 W of E line st		55 S of Howard
23 W of E line st		43 S of Howard
23 S of n line st	On E line of lot	113 E of Howard
24 E of W line Howard		4 N of Howard
24 S of n line st	19 E of W line lot	134 E of Howard
24 S of n line st	7 W of E line lot	135 E of Howard
24 S of n line st	18 E of W line lot	154 E of Howard
24 W of E line st		142 S of Howard
23 W of E line st		1 S of n line Kissling
23 W of E line st	13 S of n line lot	243 N of Falcon
23 S of n line st	14 W of E line lot	200 W of Falcon
23 W of E line st	4 S of n line lot	211 W of Tolson
24 S of n line st		59 E of Kissling
24 S of n line st	1 E of W line lot	145 W of Falcon
23 S of n line st	E of W line P	137 W of Tolson
23 S of n line st		107 W of Tolson
23 S of n line st		76 W of Tolson
23 W of E line st	5 S of n line lot	132 N of Tolson
24 S of n line st		102 W of Tolson
23 W of E line st	4 N of S line lot	92 N of Tolson
23 W of E line st	7 S of n line lot	13 S of Tolson
20 W of E line st	18 S of n line lot	84 S of Tolson
23 W of E line st	9 S of n line lot	109 E of Tolson
23 W of E line st	8 S of n line lot	124 S of Tolson

# Street

DATE.	NAME.	WATER NO.	STREET NO.	LOCATION.	CORPORATION STOP.		STOP COCK.		LEAD PIPE.		IRON PIPE.	
					No.	Size.	No.	Size.	Size.	Feet.	Size.	Feet.
May 20	Break Down	82497	9									
May 22	Doane	82499	16									
May 16	Jas. C. Ballaban	82498	16									
June 1	C. J. Dempster	82500	15-26									
Nov 17	Jas. Hammond 77740	82501	17									
Dec 17	Mrs. Goodman	82502	23									
June 17	C. J. Dempster 77739	82504	21-22									
Aug 17	A. Giblin 77741	82503	123									
July 28	Theo. H. Dugan	82505	133									
Jan 11	Sam'l Cowley	82507	135									
Nov 25	P. Spruckels	82506	36									
Nov 25	P. Spruckels 77767	82508	38	MS 56 N Howard								
Nov 25	C. J. Behlarr	82510	40									
Nov 25	Spruckels	82511	42									
Dec 14	Christian Church	82509	37									
Jan 16	Bygone. Easton	82512	146									
Aug 26	Michael Clark	82513	105									
June 17	H. Campet 77766	82514	208									
Sept 14	Hugh. Mully	82515	109									
Feb 15	C. Rankin 77742	82516	210									
April 25	Hugh. Mully	82517	111									
Dec 16	Dank Connor	82518	212									
Dec 28	H. B. Williams 77761	82519	227-9									
June 4	Daniel O'Connor	82520	214									
Nov 16	Mrs. O'Keefe 77743	82521	215-17									
May 29	Mr. Wiseman	82522	225-7									
Oct 21	J. Wiseman	82523	229-31									
May 31	P. Lynch 77764	82524	254-63									
Aug 19	La Grande Laundry 77744	82525	230									
July 17	Mrs. Horgan	82526	216-38	bet Howard & Tolson								
Dec 16	P. Maxwell 77745	82527	237									
May 26	W. Berung	82528	243									
April 14	T. Vorrath	82529	245									
May 31	Mrs. B. Karanagh 77746	82530	247									
Mar 18	Jno. Karanagh	82531	131									
May 31	Mrs. B. Karanagh	82532	225-7									
March 17	Pat. Lehany 77751	82533	308-1/2									
May 11	B. Faust 77750	82534	307									
Aug 20	Henry Maynt 77762	82535	301-11									
June 17	Jno. Kelly 77752	82536	247-9									

17 ch

MS 56 N Howard

3/4 Service

5001

1 3"

# Service Pipe Record.

DIRECTION OF TAP.

14 E of N line Driv	9 S of st line lot	51 S of 13 <sup>th</sup>
23 W of E line St	25 S of N line Lot	150 S of Tolson
24 S of E line Driv	14 S of N line Lot	52 W of 13 <sup>th</sup>
23 W of E line St	12 S of N line Lot	206 S of Tolson
23 W of E line St	2 N of S line lot	113 W of Bernice
22 W of E line St	1 S of st line Lot	232 S of Tolson
23 W of E line St	1 S of st line Lot	89 N of Bernice
24 E of W line St	2 N of S line lot	27 N of Bernice
23 W of E line St	1 S of st line Lot	73 N of Bernice
23 W of E line St	1 S of st line Lot	226 W of Harrison
23 W of E line St	2 N of st line Lot	23 W of Bernice
23 W of E line St	4 N of S line Lot	229 W of Harrison
23 W of E line St	11 N of S line Lot	278 W of Bernice
23 W of E line St	14 S of N line Lot	167 W of Harrison
24 W of E line St	9 S of S line Lot	233 N of Harrison
23 W of E line St	6 W of N line of Lot	90 N of Harrison
24 W of E line St	26 S of st line Lot	31 S of Bernice
23 W of E line St	32 N of S line Lot	74 N of Harrison
23 W of E line St	20 N of S line lot	17 S of Bernice
21 W of E line St	10 S. W. line lot	96 S of Stevenson
23 W of E line of st.	13 N. of S. line of lot.	165 N of "D"
25 W E		27 S of Kissling st.
		221 W. West Mission
19 W S line st	4 E W line lot	18 E W 21 <sup>st</sup> ave
20 W S line st	17 W E line lot	77 W 21 <sup>st</sup> ave
320 " " " "	62 W S " "	18 E W line 25 <sup>th</sup> ave
320 " " " "		65 E " 34 <sup>th</sup> "
99 E W ROME " 27 <sup>th</sup> ave		38 S " "
08 " " " 24 <sup>th</sup> "		20 W S " "
40 W S " St		66 W 22 <sup>nd</sup> ave
820 " " " "		18 E W 36 <sup>th</sup> "
120 " " " "		1 N 18 <sup>th</sup> Ave
320 " " " "	15 E W line lot	43 W 22 <sup>nd</sup> ave
320 " " " "	9 W E " "	47 E 25 <sup>th</sup>
2019 E W " 27 <sup>th</sup> St	24 W S " "	21 N S Taraval
65 " " " St		19 E W 18 <sup>th</sup> ave
416 W S " " "		16 " 31 <sup>st</sup>
367 " " " "	13 E W line lot	46 W 29 <sup>th</sup>
750 19 W E " " "		63 S Taraval
120 W S " " "		18 E W 29 <sup>th</sup> ave

17<sup>th</sup>

# Street

DATE	NAME	WATER NO.	STREET NO.	LOCATION.	CORPORATION STOP.		STOP COCK.		LEAD PIPE.		IRON PIPE.	
					No.	Size.	No.	Size.	Size.	Feet.	Size.	Feet.
Aug 22	W. A. Miller	<del>82553</del>	772	St. Joe								
Aug 22	W. A. Miller	<del>82554</del>	773									
Aug 189	W. A. Miller	<del>82555</del>	318-7									
Aug 186	Pleasant	<del>82556</del>	318-17									
May 799	Ried Maria	<del>82557</del>	320-2									
July 197	In M. actress	<del>82558</del>	322									
Dec 26	Jno. A. Hogan	<del>82559</del>	326	MAR 8 - 1904 St. Bernice	1	5/8	1	5/8	5/8	240		
May 199	P. F. Butler	<del>82560</del>	324									
July 195	M. S. Gilligan	<del>82561</del>	325									
Dec 24	Jno. A. Hogan	<del>82562</del>	328									
Sept 24	Jos. Schmidt	<del>82563</del>	333									
Oct 7	E. L. Kern	<del>82564</del>	331									
Sept 16	Pat. M. Caffery	<del>82565</del>	337									
Oct 7	D. E. Spuer	<del>82566</del>	350									
Sept 26	Jno. O. Ireland	<del>82567</del>	250									
Feb 9	G. S. Switzer	<del>82568</del>	257									
Oct 16	J. P. Perry	<del>82569</del>	21									
Oct 20 1905	H. H. Stangor	ERROR	500	12 <sup>th</sup> Ave S	1	1/2	1	3/4	1/2	7		
Dec 5 1906	M. Kane	4723	181-99	Kinsling	1	5/8	1	5/8	5/8	8		
Aug 29 1912	J. C. James	77765		1/2 140 N. Westlissan Page 2389	1	1/2	1	3/4	5/8	8		
May 12 1911	from file 2368. Park Side Realty Co.	79197	418	St. Street now Faraway	2		2					
Sept 20 1911	Anna C. Sathkamp	79197	418	1/2 57 W 21 <sup>st</sup> ave	2		2					
Nov 14	Parkside Realty Co.			1/2 25 <sup>th</sup> ave.	2		2					
Jan 23 1912	S. Rosenthal	79198	2137	1/2 57 E. 34 <sup>th</sup> ave	2		2					
Feb 25	M. J. Durnford	79200		1/2 27 <sup>th</sup> ave Retap 6/3/33	3/4		3/4					
Apr 20	Parkside Realty Co.			1/2 24 <sup>th</sup> "	2		2					
May 17	F. W. Corcoran	79199		1/2 57 W. 22 <sup>nd</sup> ave	3/4		3/4					
Aug 1	Parkside Realty Co.			1/2 36 <sup>th</sup> ave east to 100 <sup>th</sup> feet land north.	2		2					
" 14	"			1/2 18 <sup>th</sup> Ave.	2		2					
Oct 15	Paul F. Fraulise	74456	1005	1/2 32 W. 22 <sup>nd</sup> ave	3/4		3/4					
Nov 11	H. W. Bode	79201		1/2 32 E. 25 <sup>th</sup> "	3/4		3/4					
Feb 27 1912	Park Side Realty Co.			1/2 27 <sup>th</sup> ave	2		2					
Apr 8	Everitt Guines	79202	712	1/2 32 W. 17 <sup>th</sup> ave. Retap 10/1/28	3/4		3/4					
" 10	Park Side Realty Co.			1/2 31 <sup>st</sup> ave	2		2					
May 8 1915	Homer Patrick White	79189		1/2 32 W. 29 <sup>th</sup> ave	3/4		3/4					
June 7	Frank M. Preece	79204	1300-368	1/2 24 <sup>th</sup> ave	3/4		3/4					
" 14	Parkside Realty Co.			1/2 24 <sup>th</sup> "	2		2					

# Service Pipe Record.

## DIRECTION OF TAP.

19 N. of W. Line of Turk St.	10 E. of W. Line of Lot	31 W of E. Line Baker St 1 1/2" Main
20 N. D. Line of Turk "	4. E. of W. Line of Lot	<del>195</del> 128 W of Broderick 2" Main
20 N. D. Line of Turk "	5. W of E Line of Lot	<del>128</del> 183 W of Broderick 2" Main
<del>27</del> 15 N. D. Line of St	20 W of E Line of Lot	180 E of Masonic Ave 1 1/2" Main
20 N. of S. line of street	8 W. of E. line of lot	102 E. of Broderick St 4" Main
<del>20</del> 20 S. N. Line St.	2. W. E. Line Lot.	102 W. of Broderick 1" Main
21 N. E. line Steiner	5 N. D line Lot.	54 S. Turk 6" Main
20 N. D line St.	20 E N line Lot.	<del>156</del> 48 1/2 N. Broderick 2" Main
<del>14</del> 27 N. D line St.	2 N. E line Lot.	49 E. Masonic
20 N. D line St.	18 E N. line Lot.	121 N of Taylor 12" Main
18 N. D line St.	5 N. E line Lot	133 E of Leavenworth
<del>19</del> 19 N. D line Turk		16 E of Baker 2" Main
<del>14</del> 17 N. D line Turk		10 E of Lyon 1 1/2" Main
21 N. D line Turk		4 E of Central 1 1/2" Main
<del>14 1/2</del> 18 N. D line St.		<del>135</del> 734 E of Lyons 1 1/2" Main
21 N. D line St.	2 N. E line Lot	117 N of Scott 6" Main
22 N. D line St	16 E N line Lot	190 N of Webster
20 N. D line St		190 N of Webster
24 N Shore St		47 E of Masonic Ave
20 N Shore St		154 E of Larkin
20 N Shore St	55 W of E line lot	196 E of Larkin
20 N Shore St	17 W of E line lot	<del>157 1/2</del> E of Larkin
20 N Shore St	55 1/2 W of E line lot	157 E of Larkin
20 N Shore St	56 W of E line lot	175 E of Larkin
20 N Shore St	37 W of E line lot	156 1/2 E of Larkin
20 N Shore St	56 1/2 W of E line lot	154 E of Taylor
20 N Shore St	11 W of E line lot	121 W of Hyde
20 N. S. line Turk + 137	N. of Mason	75 S. Turk
21 N. E. line St.	6 N-S. line lot	76 S. Turk
21 N. E. line St	5 N. S. " lot	110 W- Mason
19 N. S. " St.	121 E. N. " lot	71 S. Turk
21 N. E. line St.	7 N-S. " lot	109 S Arguello
<del>34</del> 29 N. E. line St. <del>St. Francis Ave</del>	<del>+ 34 S. N. line lot</del>	71 E Taylor
19 N. S. " St	31 E N line lot	106 " do
19 " " " "	31 " " " "	<del>131</del> 131 S Arguello
34 19 S N " "	<del>30 " " " "</del>	107 " do
18 " " " "	37 W. E. " "	197 W- Mason 8" main
34 S. N. " "		170 W. Millard Turk
30 N. S. " "		33 S of N. line Turk
34 S N " "		186 S Arguello do
29 " " " "		<del>22 " " " "</del>

DATE	NAME	WATER NO	STREET NO.	LOCATION	CORPORATION STOP		STOP COCK		LEAD PIPE		IRON PIPE	
					No.	Size.	No.	Size.	Size.	Feet.	Size.	Feet.
Jan 5 1908	E. F. Fouse	77566	192d	at Butler	1	1/2	1	1/2	1/2	7	1/2	1833
20 mar 1908	Morris Klausoff Co	77557	1443-5	261 125 St Broderick			1	3/4	5/8	7	1/2	1904
20 mar 1908	W. Keil	77556	1931	at 121 St Broderick			1	3/4	5/8	7	1/2	1971
Jan 9 1908	M. Murphy	77605	2247	S/S 145 E Mason	1	1/2	1	3/4	1/2	14	1/2	2175
Oct. 16 1908	Lillian Kunding Co.	77617	1472-8	N. 75 E. of Broderick	1	3/8	1	3/4	3/8	38	1/2	3194
Nov 30 1908	G. S. Smartt	77618	1925	S. S. 122 W. of Broderick			2	3/4	5/8	8	1/2	35
Dec 24 1908	A. A. Michigan	77619	1503-5	S. N. Steiner	1	1/2	1	3/4	1/2	38	1/2	1429
Jan 21 1909	Frank Regel	77621	1939-41	S. S. 147 N. Broderick			2	3/4	5/8	9	1/2	1611
Mar 10 1909	E. Rowland	77625	2425	S. S. 25 E. Mason			2	1/2	1/2	16	1/2	2037
April 1 1909	H. M. Snook & Son	77624	12d		1	3/4	1	3/4	3/4	3	3/4	3230
May 11 1909	H. M. Snook & Son	77649	275	S. S. 80 E. Leavenworth			1	1 1/2			1/2	356
June 1 1909	Stanley J. Day	77634		and Baker			2	3/4			3/4	6 2782
June 1 1909	Stanley J. Day	77635		and Lyon			2	3/4			3/4	6 2750
June 1 1909	Stanley J. Day	77636		and Central Ave			2	3/4			3/4	8 2787
June 10 1909	Miss O. Golden	77632	2865-7	S. S. 100 E. Lyon			2	3/4			3/4	6 2882
June 11 1909	H. M. Snook	77626	1924-24	N. S. 100 N. Decatt	1	3/4	1	3/4	3/8	1	3/4	38 3830
June 12 1909	Charles Realty Co	77627		N. S. 25 E. Baltimore			1	2"			3/4	35 2871
June 15 1909	Charles Realty Co.	77628		N. S. 25 E. Baltimore			1	2"			3/4	37 2871
July 16 09	J. J. Fay	77640		at 206 N. Central Ave			1	3/4			3/4	14 3211
Aug 27 09	Geo. T. Mayer Jr.	77643	458	N/S 138 E. Larkin	1	1/2	1	1/2	1/2	1	1/2	40 3720
Aug 28 09	do	77639	454	N/S 138 E. Larkin	1	1/2	1	1/2	1/2	1	1/2	40 3720
Aug 28 09	do	77637	462	N/S 138 E. Larkin	1	1/2	1	1/2	1/2	1	1/2	40 3720
Aug 28 09	do	77638	460	N/S 138 E. Larkin	1	1/2	1	1/2	1/2	1	1/2	40 3720
Aug 29 09	do	77642	456	N/S 138 E. Larkin	1	1/2	1	1/2	1/2	1	1/2	40 3720
Aug 29 09	do	77644	464	N/S 138 E. Larkin	1	1/2	1	1/2	1/2	1	1/2	40 3720
Sept 9 09	Spencer Plumbing Co	77641	63	N. S. 160 E. Taylor	1	1/2	1	3/4	1/2	1	3/4	48 3990
Nov 10 09	A. W. Nelson	77645	416	1/2 Connection	1	2					1/2	37 417
Dec 17-09	H. M. Snook & Son	77623		N. S. 138 N. Mason	1	2	2	2"			2"	36 4120
Feb 11 1910	Flood & Hammond	74570	54 Taylor	S. E. Taylor	1	1/2	1	3/4	5/8	2	1/2	7 480
" " 1910	Flood & Hammond	74581	54 Taylor	S. E. Taylor	1	1/2	1	3/4	1/2	2	1/2	7 481
" " 1910	Flood & Hammond	77651	99	S. E. Taylor	1	1/2	1	3/4	5/8	2	3/4	19 481
" " 1910	United Cigar Store Co	77650	3		1	1/2	1/2		1/2	2	1/2	7 483
March 4-1910	G. Higgins	77653	3174	N. S. 100 E. of First Ave	3/4	3/4	1	3/4	3/4	1	3/4	30 507
April 10/10	C. Grundy	77657	83	N/S 40 E. Taylor	1	1/2	1	3/4	1/2	1	3/4	8 538
" " 10/10	do	77655	79-83	N/S 40 E. Taylor	1	1/2	1	3/4	1/2	1	3/4	8 538
" " 10/10	do	77654	71	N/S 40 "	3/4	3/4	1	3/4	1/2	1	3/4	8 538
June 20-1910	E. Strauss	77659		S/S. 188 W. Mason	1	3/4	1	3/4	3/4	1	3/4	7 60
July 6 1910	Mrs. F. A. Radelfinger	77660	3138-50	N. S. 230 W. First Ave	3/4	3/4	1	3/4	3/4	1	3/4	30 61
Sept 20/1910	M. M. Dent	77661	3156	" 158 "	3/4	3/4	1	3/4	5/8	2	3/4	26 65

# Service Pipe Record.

## DIRECTION OF TAP.

18	N of	N line	Sh	8	E of W line Lot	18	W of	Michigan
<del>19</del>	S of	N line	<del>Sh</del>			17	W of	Michigan
20	N of	N line	Sh	4	W of E line Lot	89	E of	Kentucky
20	N of	S line	Napa	4	W of E line lot	104	E of	Kentucky
26	E of	N line	Minnesota			17	W of	Missouri
19	N of	S line	Napa	9	E of W line lot	64	W of	Missouri
21	N of	S line	Napa			20	E of	Connecticut
19	S of	N line	St	26	E of W line lot	75	E of	Hampshire
21	E of	W line	Potter Ave			20	E of	30th
23	E of	W line	Hampshire			48	N of	20th
19	E of	W line	Hampshire	42	N of S line lot	60	S of	20th
18	S of	N line	St	11	E of W line Lot	41	W of	Hampshire
18	S of	N line	St	1	W of E line Lot	39	W of	Hampshire
18	S of	N line	St	11	E of W line Lot	65	W of	Hampshire
18	S of	N line	St	6	W of E line Lot	82	W of	Hampshire
18	S of	N line	St	9	E of W line Lot	85	W of	Hampshire
18	S of	N line	St			93	W of	Hampshire
18	S of	N line	St	13	W of E line lot	104	W of	Hampshire
18	S of	N line	St	15	E of W line Lot	40	W of	Hampshire
23	E of	W line	York	let	S of N line Lot	48	N of	20th
27	E of	W line	Florida			136	N of	20th
19	S of	N line	Sh	12	E. W. line lot	13	W of	Florida
19	S of	N line	St			6	E of	W line Florida
19	S of	N line	Sh			70	W of	Florida
19	S of	N line	Sh			37	W of	Florida
19	S of	N line	Sh	5	E of W line Lot	37	E of	Alabama
19	S of	N line	St			5	W of	Alabama
19	S of	N line	Sh			27	W of	Alabama
19	S of	N line	St	24	E of W line Lot	112	W of	Harrison
19	S of	N line	Sh	9	W of E line Lot	103	E of	Treat
19	S of	N line	Sh	15	W of E line Lot	62	E of	Treat
19	S of	N line	St	18	W E line lot	43	W of	Treat
19	S of	N line	St	1	E of W line Lot	100	W of	Treat
19	S of	N line	Sh	6	E of W line Lot	102	E of	Treat
19	S of	N line	Sh	1	W of E line Lot	95	E of	Treat
19	S of	N line	St	16	E W line lot	43	E of	Shotwell
19	S of	N line	St	41	N of S line Lot	54	S of	Shotwell
18	E of	W line	Shotwell	7	W of S line Lot	63	S of	Shotwell
18	S of	E line	Shotwell	22	S of W line Lot	125	S of	Shotwell
19	S of	N line	St	1	W of E line Lot	122	E of	Shotwell
21	S of	N line	St			137	W of	Shotwell

Old Tap  
Shutwell  
Peters 1879

# Street

DATE	NAMR.	WATER NO.	STREET NO.	LOCATION	CORPORATION STOP.		STOP COCK.		LEAD PIPE.		IRON PIPE.	
					No.	Size.	No.	Size.	Size.	Feet.	Size.	Feet.
		78405	82676	Directions changed June 15, 1913								
June 22	J. Pat. Shutech	78080	26980	W. Michigan Ave 400 E	1	5/8	1	3/4	3/4	8		
Aug 22	J. Shutech	78087	82677	501 W. Michigan Ave Oct 14/17								
		78089	82684	609 W 25 E Kentucky								
Nov 20	Henry Kohn	78075	82686	626-34 W 25 " "								
May 20	Burke	78086	82691	W. O. Minnesota								
Jan 21	Thos J Dunigan	78086	82691	1505 W 5th Missouri								
Oct 190	R. E. Dwyer Co.	78089	82692	1536-42 W. O. Connecticut								
Sept 185	E. F. Crockett	78105	82693	2627								
Mar 29	Eug. McAnville	78107	82695	2657								
Mar 190	G. T. Knopf	78108	82696	2400								
May 190	J. M. Anderson	78109	82697	2701-3								
Sept 189	Knopf	78110	82698	2706								
June 192	A. Carl	78113	82701	2711-13								
Sept 189	Knopf	78112	82700	2710								
Sept 189	Knopf	78114	82702	2716								
Sept 189	Knopf	78116	82703	2720								
May 191	Jacob Koelle	78117	82705	2721-3								
Sept 189	G. T. Knopf	78119	82707	2730								
Mar 190	G. T. Knopf	78120	82708	2734-6								
Feb 190	S. Block Co	78124	82709	2730-34								
April 188	Hay. Katoff	78126	82710	2001-3								
April 190	Kohn	78127	82711	3059-11								
Nov 188	Wm Black	78130	82712	3016-20								
Feb 188	Mich Connell	78128	82713	3017-19								
July 189	Jno. Burns	78131	82714	3031-5								
June 190	Jno. Kelso	78132	82715	3100								
Jan 188	Kely Bailey	78133	82714	3109								
Dec 185	R. H. Corran	78138	82718	3219-21								
Dec 183	Pat. O'Reilly	78139	82719	3223								
Mar 185	Geo W. Wright	78141	82721	3244								
Aug 188	H. Harris	78145	82723	3277								
Aug 190	Thos M. Lachlan	78149	82727	3267								
Oct 190	Jerome Walsh	78154	82734	3325-7								
Nov 182	Hibernia S. S. Co.	78155	82735	3331-3								
May 191	M. Berusen	78156	82736	3339-1								
Aug 190	M. Berusen	78157	82737	3347-9								
Sept 188	M. & R. Co.	78159	82739	3353-19								
July 188	W. J. Welsh	78160	82740	3372								
July 190	Williamson	78161	82741	3377-9								
Aug 188	John Coorick	78163	82743	3426-8								

All Services in this Block measured from

N. E. York

W. E. Florida

S. W. Florida

S. D. 25 W do

N. W. Alabama

S. D. 125 E Dawson

N. E. Treat ave

S. D. 25 W Treat ave

S. D. 25 E Shotwell

S. W. Shotwell

1 1/2 1 1/2 1/2 7 January

1" service R 82

19 1/2 ft N. St. On E. Lot 25 W. Alabama

# Service Pipe Record.

## DIRECTION OF TAP.

21 S of N line St  
21 S of N line St  
21 S of N line St  
18 E of W line St  
19 W of E line C app  
19 W of E line C app  
18 E of W line C app  
19 W of E line C app  
20 S of N line St  
19 W of E line C app  
19 S of N line St  
19 S of N line St  
20 S of N line St  
20 S of N line St  
20 S of N line St  
20 S of N line St  
20 S of N line St  
20 S of N line St  
20 S of N line St  
20 S of N line St  
20 S of N line St  
13 E of W line Stevenson  
20 S of N line St  
20 S of N line St  
20 S of N line St  
13 E of W line Stevenson  
19 S of N line St  
19 S of N line St  
19 S of N line St  
21 S of N line St  
19 S of N line St  
19 S of N line St  
19 S of N line St  
19 S of N line St  
19 S of N line St  
19 S of N line St  
19 S of N line St  
19 S of N line St  
19 S of N line St  
19 S of N line St  
19 S of N line St  
19 S of N line St  
19 S of N line St  
19 S of N line St  
19 S of N line St  
19 S of N line St

5 N of E line Lot  
15 E of W line lot  
6 N of E line Lot  
6 N of E line Lot  
6 N of E line Lot  
2 W of E line lot  
14 N of E line Lot  
20 N of E line Lot  
14 N of E line Lot  
9 E W  
6 E W  
8 E of N line lot  
40 S of W line lot  
7 N of E line Lot  
11 W of E line lot  
6 N of E line lot  
7 N of E line lot  
6 N of E line lot  
15 E of N line lot  
9 E of N line lot  
5 W of E line Lot  
16 W of E line Lot  
15 S of N line lot

87 E of C app  
65 E of C app  
31 E of C app  
15 N of C app  
64 S of C app  
66 S of C app  
83 N of C app  
68 S of C app  
57 N of C app  
65 S of C app  
164 E of Mission  
141 E of Mission  
116 E of Mission  
120 E of Mission  
62 E of Jessie  
54 E of Jessie  
1817 E of San Carlos  
18 W of Jessie  
67 N of Jessie  
52 W of San Carlos  
88 N of Jessie  
76 N of San Carlos  
108 N of Jessie  
96 N of Jessie  
54 W of San Carlos  
122 W of San Carlos  
120 W of San Carlos  
138 N of Jessie  
14 W of Stevenson  
45 E of Stevenson  
47 N of Stevenson  
41 N of Stevenson  
215 W of Valencia  
243 N of Valencia  
241 N of Valencia  
266 N of Valencia  
288 N of Valencia  
231 E of Stevenson  
227 E of Guerrero  
185 E of Guerrero  
165 S of Guerrero

# Street

DATE	NAME	WATER NO.	SERIAL NO.	LOCATION	CORPORATION STOP		STOP COCK		LEAD PIPE		IRON PIPE	
					No.	Size	No.	Size	Size	Feet	Size	Feet
June 10	Mrs. Danman	78165	82744	3432	W 75 E Capp							
June 10	Mrs. Danman	78167	82746	3436-8								
June 10	Mrs. Danman	78169	82748	3442-6								
Aug 10	Mrs. Danman	78173	82752	3448								
Aug 10	Richardson	78168	82747	3441								
Aug 10	Richardson	78170	82749	3443								
July 10	Woodbridge Church	78174	82753	3454	W. Capp							
Aug 10	Richardson	78171	82750	3445								
Nov 10	E. D. Porter	78175	82754	3460								
Aug 10	Richardson	78172	82751	3447								
Dec 10	F. Crowley	78177	82755	3466								
Dec 10	F. Crowley	78178	82756	3470								
Dec 10	F. Crowley	78179	82757	3476								
Feb 11	G. Furrer	78180	82758		W 100 E Mission							
Dec 11	T. B. Tollman	78181	82761	808								
Sept 11	T. B. Waukington	78182	82760	3577-19								
Sept 11	Wm. Deacon	78185	82764	3525	Retap 1/2/29				1" service			R 9
Feb 11	Mrs. B. Monson	78186	82766	3541								
Dec 11	P. Crack	78188	82768									
Feb 11	Geo. Bleely	78189	82767	3545	Retap 1/17/28				3/4 "			R 9
Nov 11	Fitzpatrick	78190	82770	3548								
Feb 11	F. Toos	78189	82769	3549-51	Retap 1/15/28				3/4 "			R 9
May 11	H. P. Sexton	78192	82774	3554								
Feb 11	C. Schultz	78191	82777	3553								
July 11	Hung Wah	78194	82774	3566								
Feb 11	J. Howard	78193	82773	3557	Retap 7/23/29				3/4			
Mar 11	Jno Stege	78378	82774	3561								
Jan 11	L. Lehman	78197	82776		W Lexington	Retap May 13/28			3/4 service			197
May 11	Geo. Calopey	78198	82777	3572-4								
June 11	Julie Rosenberg	78199	82778	3585								
Nov 11	J. H. Spanner	78200	82779									
Aug 11	H. H. & Co. Janitors	78208	82787	3636-40								
Sept 11	Jno. L. Fitcher	78211	82790	3643								
Nov 11	T. Krues	78210	82789	3642								
Nov 11	Geo. Brady	78212	82791	3646								
Nov 11	Mr. Murphy	78214	82793	3650-1/2								
Jan 11	Mr. Fennell	78216	82795	3654-6								
Aug 11	E. Simpson	78218	82796	3658-60								
Aug 11	J. H. S. Sager	78219	82797	3662-4								
Aug 11	Geo. Sager	78221	82798	3666-70								

JUL 12 1904

R 1/2 5

# Service Pipe Record.

## DIRECTION OF TAP.

18 S of N line St	21 N of E line Lot	128	E of Guerrero
18 S of N line St	19 E of W line Lot	120	E of Guerrero
19 S of N line St	10 E of W line Lot	110	E of Guerrero
24 Kr of E line Guerrero		46	S of 20 <sup>th</sup>
18 S of N line St	7 E of W line Lot	122	W of Guerrero
18 S of N line St	3 E of W line Lot	122	W of Guerrero
18 S of N line St	7 E of W line Lot	149	W of Guerrero
18 S of N line St	6 W of E line Lot	131	W of Guerrero
18 S of N line St	9 E of W line Lot	171	W of Guerrero
18 S of N line St	23 W of E line Lot	174	W of Guerrero
18 S of N line St	7 E of W line Lot	199	W of Guerrero
18 S of N line St	19 E of W line Lot	211	W of Guerrero
18 S of N line St	5 W of E line Lot	210	W of Guerrero
18 S of N line St	7 E of W line Lot	249	W of Guerrero
18 S of N line St	1 E of W line Lot	254	W of Guerrero
18 S of N line St	4 E of W line Lot	284	E of Dolores
18 S of N line St	8 E of W line Lot	275	W of Guerrero
18 S of N line St	17 W of E line Lot	270	E of Dolores
18 S of N line St	3 W of E line Lot	278	E of Dolores
18 S of N line St	5 E of W line Lot	234	E of Dolores
18 S of N line St	4 E of W line Lot	240	E of Dolores
18 S of N line St	22 W of E line Lot	208	E of Dolores
18 S of N line St	8 E of W line Lot	215	E of Dolores
18 S of N line St	11 E of W line Lot	193	E of Dolores
18 S of N line St	6 E of W line Lot	186	E of Dolores
18 S of N line St	1 E of W line Lot	158	E of Dolores
18 S of N line St	2 E of W line Lot	159	E of Dolores
18 S of N line St	10 E of W line Lot	142	E of Dolores
18 S of N line St	56 W of E line Lot	49	E of Dolores
18 S of N line St	20 W of E line Lot	141 <sup>86</sup>	E of Dolores
18 S of N line St	1 W of E line Lot	55	E of Dolores
18 S of N line St	8 W of E line Lot	23	E of Dolores
18 S of N line St	18 E of W line Lot	113	W of Dolores
20 S of N line St	19 E of W line Lot	286	W of Dolores
20 S of N line St	11 W of E line Lot	245	E of Church
20 S of N line St	11 W of E line Lot	91 92	E of Church
20 S of N line St	3 W of E line Lot	77	E of Church
20 S of N line St	58 S. N. line Lot	177 <sup>30</sup>	W of Church
20 S of N line Liberty		241	W of Church

71<sup>th</sup>

# Street

DATE	NAME	WATER NO.	STREET NO.	LOCATION	CORPORATION STOP		STOP COCK		LEAD PIPE		IRON PIPE	
					No.	Size.	No.	Size.	Size.	Feet.	Size.	Feet.
		<del>82799</del>	<del>3672</del>									
		<del>82800</del>	<del>3676</del>									
Sept 20	John D. ...	<del>82801</del>	<del>3679</del>									
Aug 12	W. E. Turner	<del>82802</del>	<del>3701-3</del>	St. Guerrero								
Feb 1901	A. J. Barnett	<del>82803</del>	<del>3720-2</del>		1	1/2			5/8		7	
March 29/98	Jas. Whitaker	<del>82804</del>	<del>3719</del>		1	1/2						
Sept 19/99	A. J. Barnett	<del>82805</del>	<del>1014</del>	see list	1	1/2			5/8		7	
Sept 4/91	Geo. W. ...	<del>82806</del>	<del>3726</del>		1	1/2						
Feb 13/90	A. J. Barnett	<del>82807</del>	<del>3726</del>		1	1/2			1/2		7	
May 29/96	Jno. Mohan	<del>82808</del>	<del>3726-20</del>		1	1/2						
Feb 18/90	Jno. Lee	<del>82809</del>	<del>3731-5</del>		1	1/2						
Feb 4/96	J. M. ...	<del>82810</del>	<del>3734-6</del>		1	1/2						
Nov 6/90	Sam D. ...	<del>82811</del>	<del>3737-9</del>		1	1/2						
Apr 28/94	Edw. Doyle	<del>82812</del>	<del>3738</del>		1	1/2			1/2		7	
July 3/94	Hoy. J. ...	<del>82813</del>	<del>3742</del>		1	1/2			1/2		7	
Oct 6/90	Hester	<del>82814</del>	<del>3747</del>		1	1/2						
Apr 1/96	Mrs. E. ...	<del>82815</del>	<del>3746</del>		1	1/2			1/2		7	
Dec 11/94	Chas. M. ...	<del>82816</del>	<del>3751</del>		1	1/2						
Nov 28/93	Thos Lindsay	<del>82817</del>	<del>3750-2</del>		1	1/2			1/2		7	
July 9/99	H. H. ...	<del>82818</del>	<del>3755</del>		1	1/2						
Oct 22/91	Miss E. ...	<del>82819</del>	<del>3754</del>		1	1/2			5/8		7	
Dec 1/96	Mrs. ...	<del>82820</del>	<del>3763</del>		1	1/2						
March 20/99	Dennis Leary	<del>82821</del>	<del>1024</del>		1	1/2			5/8		7	
Sept 4/91	Mrs. W. ...	<del>82822</del>	<del>1030</del>		1	1/2			1/2		7	
Dec 1/96	Odd F. ...	<del>82823</del>	<del>3765</del>		1	1/2						
July 22/91	Margt ...	<del>82824</del>	<del>3766</del>		1	1/2			5/8		7	
July 13/91	Jno L. ...	<del>82825</del>	<del>3769-71</del>		1	1/2						
July 21/91	Jno. ...	<del>82826</del>	<del>3773</del>		1	1/2						
June 1/94	R. ...	<del>82827</del>	<del>1035</del>		1	1/2						
Oct 11/98	Dr. J. ...	<del>82828</del>	<del>3780</del>	W. E. ...	1	1/2			5/8		7	
June 21/91	F. ...	<del>82829</del>	<del>3780</del>	Retap 12/30/27	1	1/2			1/2 service			
Sept 23/96	F. ...	<del>82830</del>	<del>3793-5</del>	S. E. ...	1	1/2						
May 1/91	Mrs. A. ...	<del>82831</del>	<del>3797-9</del>		1	1/2						
June 21/96	Bridget ...	<del>82832</del>	<del>3855</del>									
June 9/91	M. ...	<del>82833</del>	<del>3857-61</del>									
April 23/91	K. ...	<del>82834</del>	<del>3883-5</del>	Retap 8/29/24					3/4 service			
May 19/91	Mary ...	<del>82835</del>	<del>3887</del>									
May 11/95	Peter ...	<del>82836</del>	<del>3900</del>	SEP 13 1905	1	1/2			3/4		10	
Oct 11/91	Wm ...	<del>82837</del>	<del>3926</del>	Retap 7/20/29	3/4				1	3/4	5/8	
Feb 11/91	W. J. ...	<del>82838</del>	<del>3943</del>	Retap 7/20/29	3/4							

R 738

221

# Service Pipe Record.

DIRECTION OF TAP.

20 <sup>5</sup>/<sub>N</sub> ~~Course to north~~ ~~###28~~  
 16 ~~S of W line Sanchez~~  
 16 S of N line St  
 19 S of St line St  
 11 S of N line St  
 20 S of St line ~~at 31<sup>st</sup>~~  
 21 S of N line St  
 21 S of N line St  
 21 S of N line St  
 21 S of N line St  
 21 S of St line St  
 21 S of St line St  
 20 S of N line St  
 20 S of N line St  
 20 S of N line St  
 20 S of N line St  
 20 S of N line St  
 20 S of N line St  
 20 S of St line St  
 18 S of St line St  
 23 S of S line St  
 24 S of S line St  
 19 S of St line St  
 21 S of St line St  
 21 S of N line St  
 19 S of St line St  
 19 S of St line St  
 20 S of St line St  
 20 S of St line St  
 18 S of W line St  
 20 S of W line St  
 20 S of St line St  
 20 S of N line St  
 20 S of St line St  
 20 S of St line St  
 20 S of St line St  
 20 S of St line St  
 20 S of St line St  
 18 S of St line St

22 <sup>W</sup>/<sub>E</sub>  
~~E of W line lot~~  
 61 E of W line lot  
 12 E of W line Lot  
 12 E of W line Lot  
 12 E of W line lot  
 12 E of W line lot  
 5 E of W line Lot  
 2 E of W line Lot  
 17 E of W line lot  
 7 W of E line lot  
 15 E of W line Lot  
 7 W of E line lot  
 10 <sup>W</sup>/<sub>E</sub> W of E line lot  
 4 W of E line lot  
 16 W of E line lot  
 4 W of E line Lot  
 22 W of E line Lot  
 10 ~~S~~ E of W line Lot  
 6 E of W line Lot  
 4 E of W line Lot  
 21 W of E line Lot  
 12 W of E line Lot  
 5 <sup>W</sup>/<sub>E</sub> W of E line Lot  
 4 W of E line Lot  
 12 E of W line Lot  
 12 W of E line Lot  
 11 E of W line Lot  
 7 W of E line Lot  
 6 E of W line Lot  
 9 W of E line Lot  
 8 W of E line Lot  
 5 W of E line Lot  
 7 W of E line Lot  
 6 E of W line Lot  
 4 E of W line Lot

128 E Sanchez  
 46 E Sanchez  
~~23 S of W line 20<sup>th</sup>~~  
~~117~~ W of Sanchez  
~~106~~ W of Sanchez  
 196 W of Sanchez  
~~234~~ E of Noe  
~~23~~ W of ~~Sanchez~~  
 13 W of Hartford  
 39 W of Hartford  
 63 W of Hartford  
 88 W of Hartford  
 130 E of Castro  
 107 E of Castro  
 117 E of Diamond  
 94 E of Diamond  
 39 E of Diamond  
 70 E of Diamond  
 116 W of Diamond  
 96 <sup>E</sup>/<sub>W</sub> W of ~~Eureka~~  
 67 E of Eureka  
 108 W of Eureka  
 137 E of Dolores  
 62 W of Michigan  
 106 E of Illinois  
 120 W of Mission  
 106 W of Howard  
 258 W of Dolores  
 88 E of Alabama  
 105 W of Santa Fe  
 37 W of Noe  
 141 W of Eureka  
 64 ~~W~~ ~~of Eureka~~  
 116 W of Eureka  
 115 W of Church  
 56 E of Douglass  
 61 W of Noe  
 85 W of Noe  
 272 E of Guerrero  
 83 W of Eureka  
 31 E of Douglass  
 79 W of Hampshire

# Street

DATE	NAME	WATER NO	SEWER NO	LOCATION	CORPORATION STOP		STOP COCK		LEAD PIPE		IRON PIPE	
					No.	Size.	No.	Size.	Size.	Feet.	Size.	Feet.
May 30	Geo M. Nelson	82843	3984	Retap 7/20/29	3/4							
May 30	L. O. Green	82844	3990	Retap 7/20/29	3/4							
May 30	Fred. Stone	82845	4021	Retap 7/24/29	3/4							
May 30	F. Wagner	82846	4030	do								
July 19	Mrs. Murphy	82848	4054	Retap 8/5/25	3/4							
Dec 19	Joe Sullivan	82847	4051	Retap 8/14/29	3/4							
Dec 19	Louis Landier	82848	4150	do								
June 19	P. Madden	82879	4156-8	do								
June 19	L. Landier	82877	4160	do								
June 19	J. McLaughlin	82874	4166	do								
May 19	H. M. S. Daller	82879	4172	do								
Dec 19	H. M. S. Daller	82879	4176-8	do								
Oct 19	W. H. Chapman	82887	4357	do								
Sept 19	F. A. Elliott	82890	4332	do								
Aug 19	L. Toland	82892	4340	do								
Jan 19	Nicolai Petersen	82891	4336	do								
Sept 19	J. A. McConnell	82896	4421	MAR 18 1905								
July 19	Louis Bias	82896	4431	MAR 18 1905								
July 19	J. Handschuh	82897	4435-37	MAR 18 1905								
July 19	Bender Bros	82900	4521	do								
Dec 19	T. Davidson	82878	3774-6	do								
Dec 19	Mrs. Muller	82678	504	do								
Dec 19	T. Crow	82679	506	do								
Nov 19	G. J. Tracy	82762	3521	Retap 6/30/28	3/4							
March 19	Map A Rosenblum	82742	3420-2	do								
May 19	Carroll Bros	82824	3857	do								
May 19	A. Piaccani	82714	3021-3	do								
June 19	C. B. Lynch	82779	207	do								
July 19	City Development Co	82850	3771	do								
July 19	C. P. Llanagan	82907	4105	do								
Sept 19	Knopf	82705	4526	do								
May 19	F. Nelson	82904	2726	do								
Aug 19	Miss A. Mc Donald	82840	4532	do								
Aug 19	Mrs. M. Smith	82904	4536	do								
July 19	City Develop Co	82853	4111	do								
July 19	City Develop Co	82853	4115	do								
June 19	A. McWillie	82904	3651-3	do								
Feb 19	W. S. Kelling	82899	4516	do								
March 19	F. Nelson	82905	4540	do								
July 19	Marie Larnel	82703	2717	do								

3214

R 827

# Service Pipe Record.

## DIRECTION OF TAP.

20	S of St	line Sh	5	E of W line Lot	80	E of Douglas
20	S of St	line Sh			<del>11</del>	E of Douglas
21	St of St	line Sh	10	E of W line Lot	15	W of Missouri
20	S of St	line Sh	12	E of W line Lot	37	E of Collingwood
20	S of St	line Sh	12	E of W line Lot	87	E of Collingwood
20	S of St	line Sh	14	E of W line Lot	114	E of Collingwood
20	S of St	line Sh	6	E of W line Lot	171	W of Castro
20	S of St	line Sh	4	E of W line Lot	149	W of Castro
21	D of St	line Ph	14	E of W line Lot	75	E of Cape
20	S of St	line Sh	11	W of E line Lot	61	W of Great Ave
20	St of S	line Sh	6	E of W line Lot	99	E of Kentucky
19	S of St	line Sh	On E line	3232	35	E of Great Ave
10	S of St	line Sh	11	W of E line Lot	61	W of Curran
26		line Minnesota				
26		line Minnesota at				
26		line Minnesota at				
20	S of St	line Sh	15	W of E line Lot	<del>35</del>	E of Curran
20	S of St	line Sh	24	E of W line Lot	124	E of Diamond
20	S of St	line Sh	27	W of E line Lot	83	W of Diamond
20	S of St	line Sh	7	E of W line Lot	57	E of Collingwood
19	D of St	line Ph	1	W of E line Lot	211	W of Valencia
19	D of St	line Ph	On W line lot		173	W of Valencia
20	<del>St of St</del>	<del>line Sh</del>	<del>45</del>	<del>W of E line Lot</del>	<del>9</del>	<del>W of Valencia</del>
19	St of St	line Ph	2	W of E line Lot	85	W of Michigan
20	D of St	line Ph	7	E of W line Lot	43	W of Diamond
19	D of St	line Ph	7	W of E line Lot	68	W of Harrison
20	St of D	line Ph	50	W of E line Lot	50	E of Kentucky
20	St of D	line Ph	5	W of E line Lot	104	E of Kentucky
20	D of St	line Sh	7	E of W line Lot	118	W of Collingwood
16	St of St	line Sh	63	W of E line Lot	137	E of Michigan
20	D of St	line Sh	11	W of E line Lot	87	W of Woodward
19	E of W	line Photograph			73	W of Woodward
20	D of St	line Ph	7	E of W line Lot	11	E of W line
24	E of St	line Connecticut			101	W of Woodward
20	D of St	line Ph	10	W of E line Lot	41	E of Woodward
20	D of St	line Ph	7	W of E line Lot	75	E of Woodward
19	D of St	line Sh	18	E of W line Lot	7	W of Woodward
20	D of St	line Sh	6	E of W line Lot	106	E of Woodward
19	D of St	line Ph	10	W of E line Lot	36	W of Woodward
19	D of St	line Ph	10	W of E line Lot	61	W of Woodward

DATE	NAME	WATER No	METER No.	LOCATION	CORPORATION STOP		STOP COCK		LEAD PIPE		IRON PIPE	
					No.	Size	No.	Size	Size	Feet	Size	Feet
		82900	4530									
		82901	4531	150 E Collingwood	3/4	1/2	3/4	1/2				1 1/4
	J. Nelson	82690	4241-12	75 E Collingwood	1/2	1/2	3/4	5/8				
	J. Nelson	82886	4241	75 E Collingwood	1/2	1/2	1/2	1/2				
	J. Nelson	82884	4241	75 E Collingwood	1/2	1/2	1/2	1/2				Replaced June 17-07
	J. Nelson	82884	4227	100 E Collingwood	1/2	1/2	1/2	1/2				
	C. Wickel	82883	4220	150 N. Castro	1/2	1/2	5/8	5/8				
	C. Wickel	82883	4226	175 N. Castro	1/2	1/2	5/8	5/8				
	J. Reid	82724	5433-27	60 E Capp	1/2	1/2	3/4	5/8				
	R. M. Mahan	82724	3263-5	110 N. of Illinois	1/2	1/2	5/8	5/8				
	Mrs. Meenan	82683	607	110 N. of Illinois	1/2	1/2	3/4	5/8				
	P. B. Cowan	82720	3227-35									
	H. Lowrey	82883	5715				5/8	5/8				
	J. O. Reis	82687		160 Minnesota								
	J. O. Reis	82688		150 E. Minnesota								
	J. O. Reis	82689		75 E. Minnesota								
	J. O. Reis	82689		75 E. Minnesota								
	W. R. Johnson	82888	4441-43	75 E. Cuneata	1/2	1/2	1/2	1/2				
	W. Barber	82889	4328	175 E. Diamond								
	J. A. M. Connell	82894	4417	175 E. Diamond	1/2	1/2	3/4	5/8				
	J. Nelson	82887	4735-7	175 N. Castro	1/2	1/2	5/8	5/8				
	R. Barry	82788	3639	175 E. Guerrero	1/2	1/2	3/4	7/8				
	J. P. Barrett	82799	916	150 N. Valencia								
	W. Thomson	82694	1939	75 E. Valencia								
	P. Mc Cormick	82682	511	87 N. Michigan								
	B. Crowley	82764	4407-9	75 N. Diamond	1/2	1/2	1/2	1/2				
	A. Valentine	82717	3213		1/2	1/2	3/4	5/8				
	E. D. Temple	82685	732-36	175 Kentucky	1/2	1/2	5/8	5/8				
	E. D. Temple	82685	626-36	50 E. Kentucky								
	J. A. M. Connell	82888	4322	100 N. Collingwood	1/2	1/2	5/8	5/8				
	Union Iron Works	82695		175 N. (C)								
	J. Nelson	82876	4169-71	155 E. Castro	1/2	1/2	3/4	1/2				
	Wm. Croder	82736	3350-6	175 Shotwell	1/2	1/2	3/4	5/8				
	J. Mitts	82869	1753		1/2	1/2	3/4	1/2				
	W. M. Brown	82693	1609	175 Connecticut								
	J. A. Teal	82863	4137		1/2	1/2	1/2	1/2				
	J. Nelson	82867	4141-3		1/2	1/2	1/2	1/2				
	Mrs. R. A. Robinson	82722	3251	175 Treat Ave	1/2	1/2	3/4	5/8				
	C. Lynch	82701	3277-9	95 E. Tolson	1/2	1/2	3/4	5/8				
	Jos. Conter	82724	3252-8	175 Treat Ave	1/2	1/2	3/4	5/8				
	Jos. Conter	82726	3262	175 Treat Ave	1/2	1/2	3/4	5/8				

# Service Pipe Record.

## DIRECTION OF TAP.

19	D	of N line	Sh	10	N	of E line	Lot	86	N	of Trial
19	D	of N line	Sh	10	N	of E line	Lot	110	N	of Trial
19	D	of N line	Sh	10	N	of E line	Lot	110	E	of Tolson
19	D	of N line	Sh	10	N	of E line	Lot	85	E	of Tolson
20	D	of N line	Sh	9	N	of E line	Lot	67	E	of Hartford
20	D	of N line	Sh	12	N	of E line	Lot	115	N	of Ave
20	D	of N line	Sh	13	N	of E line	Lot	114	E	of Hartford
18	D	of N line	Sh	6	N	of E line	Lot	31	N	of Hampshire from side
20	D	of N line	Sh	10	N	of E line	Lot	6	N	of Hartford
20	S	of N line	St	8	W	of E line	Lot	93	E	of Hartford
21	S	of N line	St	11	W	of E line	Lot	55	W	of Hartford
21	S	of N line	St	9	W	of E line	Lot	121	E	of Castro
20	S	of N line	St	11	W	of E line	Lot	87	W	of Ave
19	S	of N line	St	34	E	of W line	Lot	578	W	of Mission San Carlos
20	D	of N line	Sh	On	E	line	Lot	46	E	of Hartford
20	D	of N line	Sh	4	E	of N line	Lot	106	E	of Hartford
20	D	of N line	Sh	10	E	of N line	Lot	203	W	of Sanchez
20	D	of N line	Sh	6	E	of N line	Lot	71	N	of Ave
20	D	of N line	Sh	12	N	of E line	Lot	114	N	of Ave
20	D	of N line	Sh	4	E	of N line	Lot	81	E	of Hartford
20	D	of N line	Sh	12	N	of E line	Lot	39	E	of Hartford
20	S	of N line	St	8	W	of E line	Lot	28	W	of Hartford
20	S	of N line	St	9	W	of E line	Lot	105	W	of Hartford
20	D	of N line	Sh	12	E	of N line	Lot	14	N	of Ave
19	E	of N line	Hartford	29	D	of N line	Lot	68	N	of Ave
20	D	of N line	Sh	13	N	of E line	Lot	25	E	of Dan Curran
19	D	of N line	Sh	5	N	of E line	Lot	115	N	of Valencia
19	D	of N line	Sh	6	N	of E line	Lot	131	N	of Valencia
19	D	of N line	Sh	4	N	of E line	Lot	178	N	of Valencia
19	D	of N line	Sh	17	N	of E line	Lot	193	N	of Valencia
19	D	of N line	Sh	5	E	of N line	Lot	155	N	of Valencia
18	D	of N line	Sh	9	N	of E line	Lot	109	N	of Valencia
15	E	W. of line	San Carlos	3	S	of N line	Lot	32	N	of 20th St.
20	D	of N line	Sh	14	E	of N line	Lot	24	N	of San Carlos
22	N	of E line	Sh	11	N	of E line	Lot	84	E	of Illinois
26	N	of E line	Illinois	15	D	of N line	Lot	10	N	of 50th
19	D	of N line	Sh	12	E	of N line	Lot	273	N	of Valencia
19	"	"	"					58	"	"
19	S	of N line	St	On	N	line	Lot	173	N	of Valencia
23	N	of S line	St	10	W	of E line	Lot	137	E	of Michigan
21	N	of S line	St	8	E	of W line	Lot	62	W	of Michigan
								42	W	of Missouri

# Street

DATE	NAME	WATER NO.	STREET NO.	LOCATION	CORPORATION STOP		STOP COCK		LEAD PIPE		IRON PIPE	
					No.	Size.	No.	Size.	Size.	Feet.	Size.	Feet.
Jan 20	Wm. Condit	82725	326-8	10	1	1/2	1	1/2	1/2			
Jan 22	Wm. Condit	82736	3270-4	10	1	1/2	1	1/2	1/2			
Jan 23	Wm. Condit	82737	3276-80	1/2	1	1/2	1	1/2	1/2			
Jan 25	Wm. Condit	82738		10	1	1/2	1	1/2	1/2			
Jan 31	Wm. Condit	82864	4130-2	10	1	1/2	1	1/2	1/2			32
Feb 2	Wm. Condit	82876		10	1	1/2	1	1/2	1/2			32
Feb 3	Wm. Condit	82877	4119	10	1	1/2	1	1/2	1/2			32
Feb 5	Wm. Condit	82878	4123	10	1	1/2	1	1/2	1/2			32
Feb 5	Wm. Condit	82879	2705-7	20 30	1	1/2	1	1/2	1/2			24
Feb 7	E. Hoffman	82880	4155-4	10	1	1/2	1	1/2	1/2			32
Aug 31/98	F. Stringer	82881	4137	10	1	1/2	1	1/2	1/2			32
Aug 31/98	D. B. Akard	82882	4165	10	1	1/2	1	1/2	1/2			31
Sept 1/98	G. Ross	82883	4179	10	1	1/2	1	1/2	1/2			31
Oct 22/98	F. Nelson	82884	4114	S.S.	1	1/2	1	1/2	1/2			7
Nov 9/98	St. Joan	82885	3505	S.S.	1	1/2	1	3/4	5/8			33
Nov 1/98	F. Nelson	82886	4133	S.S.	1	1/2	1	1/2	1/2			7
Nov 1/98	F. Nelson	82887	4122	S.S.	1	1/2	1	1/2	1/2			7
Nov 1/98	F. Nelson	82888	4106	S.S.	1	1/2	1	1/2	1/2			7
Jan 9/99	F. Nelson	82889	4110	S.S.	1	1/2	1	1/2	1/2			7
Jan 9/99	F. Nelson	82890	4118	S.S.	1	1/2	1	1/2	1/2			7
Jan 9/99	F. Nelson	82891	4126	S.S.	1	1/2	1	1/2	1/2			7
Jan 9/99	F. Nelson	82892	4134	S.S.	1	1/2	1	1/2	1/2			7
Jan 20/99	F. Nelson	82893	4159-63	S.S.	1	1/2	1	1/2	1/2			31
Jan 20/99	F. Nelson	82894	4173-5	S.S.	1	1/2	1	1/2	1/2			31
Feb 24/99	F. Nelson	82895	4100	S.S.	1	1/2	1	1/2	1/2			7
March 9/99	F. Nelson	82896	4138-40	S.S.	1	1/2	1	1/2	1/2			30
June 27/99	A. L. Sobel	82765	3524					1/2				7
June 27/99	A. Meye	82781	3621					1/2				1
June 27/99	Wm. A. Baker	82782	3622					1/2				1
June 27/99	A. Von der Burg	82783	3630-4		1	1/2	1	3/4	5/8			7
June 27/99	A. Meyer	82784	3635		1	1/2	1	3/4	5/8			33
July 1/99	A. H. Thompson	82785	3625					1/2				8
July 30/99	O. Hahlheim	82786	3618-20									
June 30/99	J. J. Truman	82787	3532									
June 30/99	John McPhedran	82788	508	S.S.	1	1/2	1	3/4	5/8			4 3/4 3168
June 30/99	W. J. Bueshan	82789		S.S.	1	1/2	1	3/4	5/8			9 3/4 37
Aug 31/99	F. Mettmann	82790	3617		1	3/8	1	1/2	1/2			33
Oct 4/99	Patrick McCormick	82791	507	S.S.	1	1/2	1	3/4	5/8			1789
Oct 27/00	Burrell H. Co.	82792	3628									
Dec 27/00	Albert Arnold	82793	504									
Feb 28/01	Thos. C. Strahan	82794	1503		1	1/2	1	3/4	5/8			8 #792

# Service Pipe Record.

## DIRECTION OF TAP.

41	31	N	of	E	line	Louisiana	38	S	of	20 <sup>th</sup>
2	27	N	of	E	line	Louisiana	38	S	of	20 <sup>th</sup>
20		S	of	N	line	St	102	E	of	Eureka
<sup>23</sup>		E	of	W	line	Bryant	<del>93</del>	N	of	20 <sup>th</sup>
29		E	of	W	line	Florida	80	N	of	20 <sup>th</sup>
20		S	N	line	St.		<del>114</del>	W	of	Diamond
21		N	S	line	St.		104	W	Connecticut	
21		N	S	line	St.		90	E	Connecticut	
<del>20</del>		S	N	line	St.		<del>115</del>	W	Diamond	
21		N	S	line	St.		68	W	Mission Missouri	
20		S	N	line	St.		22	E	Eureka	
20		S	N	line	St.		<del>85</del>	W	Diamond	
20		S	N	line	St.		62	E	Eureka	
19		S	N	line	St.		63	E	Hurrsers	
20		S	N	line	St.		37	E	Eureka	
19		S	N	line	St.		113	E	Harrison	
20		S	N	line	St.		96	E	Diamond	
24		E	W	line	Sanchez		19	N	of 20 <sup>th</sup> St.	
<del>19</del>		S	N	line	St.		<del>87</del>	E	of Sanchez	
20		S	N	line	St.		56	W	of Callingwood	
20		S	N	line	St.		38	W	of York	
19		S	N	line	St.		64	E	of Callingwood	
19		S	N	line	St.		89	E	of Guerrero	
19		S	N	line	St.		246	E	of Guerrero	
19		S	N	line	St.		52	W	of Bryant	
19		S	N	line	St.		37	E	of Hampshire	
19		S	N	line	St.		75	W	of Alabama	
18		S	N	line	St.		134	W	of Harrison	
17		S	N	line	St.		75	W	of Harrison	
<del>19</del>		S	N	line	St.		240	E	of Ave	
20		S	N	line	St.		132	W	of Howard	
18		S	N	line	St.		73	W	of Illinois	
17		S	N	line	St.		114	E	of Kentucky	
18		S	N	line	St.		171	E	of Guerrero	
24		E	W	line	Mississippi		20	N	of S. 20 <sup>th</sup>	
25		E	W	line	Castro		21	N	of 20 <sup>th</sup>	
21		S	N	line	St.		98	E	of Castro	
19		S	N	line	St.		191	E	of Guerrero	
23		E	W	line	York		69	N	S to 20 <sup>th</sup>	
11		S	N	line	St.		208	E	of Ave.	
20		S	N	line	St.		214	W	of Church	
23		W	of	E	line	lot				
40		S	of	N	line	lot				
46		S	of	N	line	B.				
7 <sup>8</sup>		E	W	line	lot					
20		E	W	line	lot					
10		W	E	line	lot					
11		E	W	line	lot					
7		E	W	line	lot					
<del>15</del>		W	E	line	lot					
<del>15</del>		W	E	line	lot					
13		W	E	line	lot					
11		W	E	line	lot					
13		W	E	line	lot					
12		W	E	line	lot					
5		W	E	line	lot					
45		S	N	line	3990 - 20 <sup>th</sup> St.					
<del>20</del>		W	E	line	lot					
44		E	W	line	lot					
62		E	W	line	lot					
13		W	E	line	lot					
17		W	E	line	lot					
3		W	E	line	lot					
48		E	W	line	lot					
13		W	E	line	lot					
<del>25</del>		W	of	Alabama						
<del>28</del>		E	W	line	lot					
7		W	E	line	lot					
2		E	W	line	lot					
12		W	E	line	lot					
55		W	E	line	lot					
<del>44</del>		S	N	line	20 <sup>th</sup>					
4		S	N	line	lot					
2		W	E	line	lot					
36		W	E	line	lot					
5		N	of	20						
<del>7</del>		E	W	line	lot					
<del>8</del>		W	E	line	lot					

# Twentieth St.

# Street

DATE.	NAME	WATER NO.	STREET NO.	LOCATION	CORPORATION STOP.		STOP COCK.		LEAD PIPE.		IRON PIPE.	
					No.	Size.	No.	Size.	Size.	Feet.	Size.	Feet.
	Piddan Iron Works	52340		Corner Louisiana			2	4" Gate				
Feb 13/02	David Condon	<del>82780</del> 78553 82908	4425	N. 100' E Eureka MAR 18 1905	1	1/2	1	3/4	5/8	32		1146
Feb 19/02	Hirschfeldt & Mary	82909 78123		447 - 1903 Bryant	1	1/2	1	3/4	5/8	11		752
June 19/02	Hirschfeldt & Mary	82910 78554		N. E Florida	4"							
Oct 1/03	Wm. S. Lynch	<del>82911</del> 78091	4430	N. S. E. Eureka MAR 18 1905	1	1/2	1	3/4	5/8	7		576
Feb 1/03	E. Callaghan	82912 78087	1611		1	1/2 + 5/8	1	5/8 x 3/4	5/8	10		-
MAY 29 1903	J. Keane	82913 78085	1577-9	N. S. 75 E. Connecticut MAR 18 1905	1	1/2	1	1/2	1/2	8		
DEC 19 1903	J. Landschumacher	82915 78085	4426	N. S. bet Diamond & Eureka MAR 18 1905	1	1/2 x 3/4	1	3/4 x 3/4	5/8	7		1790
JAN 29 1904	E. Crosby	82915 78085	1512	N. S. 50 W. Wisconsin MAR 18 1905	1	1/2	1	3/4	5/8	33		1364
MAR 21 1904	M. Peterson	82918 78350	4447	N. S. Eureka MAR 18 1905	1	5/8	1	5/8 x 3/4	5/8	31		1348
MAR 26 1904	Landschumacher	82917 78357	4418-20	N. S. 75 W. Diamond MAR 18 1905	1	1/2	1	3/4	5/8	7		796
APR 20 1904	Landschumacher	82919 78357	4442	N. S. 50 Eureka MAR 18 1905	1	1/2 x 5/8	1	5/8 x 3/4	5/8	7		796
Aug 1/04	Wm. Meyer	82920 78360		N. S. Eureka	1	3/4	1	1	1	7		2515
Aug 1/04	Landschumacher	82921 78134	4444	N. S. 25 E Eureka MAR 18 1905	1	1/2	1	3/4	5/8	7		1837
Sept 28/04	C. O. Ozworth	82923 78338	3121	N. S. 100 E Harrison	1	1/2 x 5/8	1	5/8 x 3/4	5/8	8		250
Sept 28/04	Chas Backus	82924 78338	4331		1	1/2 x 5/8	1	5/8 x 3/4	5/8	32		198
Nov. 23/04	Pipe as main.	---		Ends 88 E of Sanchez Retap 7/22/29	1	1/2 x 5/8			5/8	3	3/4	184
Nov. 23/04	J. H. Mc Lerron	82925 78276	3986	Bet 6th & Sanchez	3/4		2	1/2	1/2	6		78
Jan 5 1905	L. Jorgensen	22534		N. W. Callingwood	1	5/8	1	3/4	5/8	7		220
May 05 05	J. Appel	87840		S. W. Yarn	1	5/8	1	5/8	5/8	8		261
May 30 05	Wm Shepllar	78377 82928	4732	N. S. 50' E. Callingwood	1	1/2	1	3/4	5/8	7		208
June 19 05	Margaret Dawney	78276	3680	N. S. 75' E. Guerrero	1	5/8	1	5/8	5/8	7		216
June 20 05	Capt. Grand	82929 15029	3155-7	S. S. 225' E Guerrero	1	1/2	1	5/8	5/8	33		326
June 29 05	C. H. Schlichting	78106		S. S. 90 W. Bryant	1	1/2	1	3/4	5/8	7		778
July 24 05	A. Daffico	82930 78133	2633-5	S. S. 75 E. Hampshire Retap 11/24/20	1	5/8	1	3/4	5/8	8		82
Feb. 13 05	Sellinghaus Dry Cleaning Wks	82931		S. S. 25' W. Alabama				1 1/2				1702
June 14 05	Brunswick Park Club	78135 48136		N. S. 100' W. Harrison				1 1/2				46
July 25 05	Brunswick Park Club	82933 78133		N. W. Harrison fire Sprinkler				4" Gate				203
Oct 25 05	M. F. Spruce	82937 78164	44051	T. K. R. R.	1	5/8	1	3/4	5/8	36		117
Dec. 15 05	S. Coleman	78164	3423-7	S. S. 125' W. Howard	1	5/8	1	5/8	5/8	32		219
Dec. 28 05	R. J. Barry	78070	618	N. S. 50' W. of Illinois	1	1/2	1	5/8	5/8	8		145
Jan. 24 1906	Catwich & Beck	78072	624		1	1/2	1	3/4	5/8	7		116
Jan. 20 06	J. J. Kinnin	78223	3667-77	S. S. 185' E. of Guerrero ends on Pennsylvania Ave. 4401 S. 20th St.	1	5/8	1	3/4	5/8	33		
Feb. 19 06	Pipe as main.	---		see also - Pennsylvania Ave.	1	3/4			1	2	1 1/2	290 122
Feb. 17 06	L. Condon	78374		N. E. Castro	1	1/2	1	3/4	5/8	41		123
March 17 06	L. Condon	78321	4182--	75 E. Castro	1	1/2	1	3/4	5/8	8		143
March 21 06	J. F. Kennedy	78220		S. S. 125' E. Guerrero	1	1/2	1	3/4	5/8	36		
June 14	Great American News	78121	3659-65	N. W. on York	1	1/2	1	3/4	1/2	10		
June 27 06	P. Ward	78284	4060	Bet Noe & Sanchez Retap 8/14/29	3/4	1/2	1	1/2	1/2	7		2
Aug 1906	Henry E. Matthews	78267	3938-40	N. S. 205 W. Church. Retap 7/20/29	3/4		2	1/2	1/2	5		

# Service Pipe Record.

## DIRECTION OF TAP.

~~20~~ S. N. line 20<sup>th</sup> st  
 1/4 stop work 18 S. N. line 20<sup>th</sup> st  
 20 N. S. line st  
 20 N. S. line st

~~17 8 M~~  
~~19 14 M~~  
~~17 8 M~~  
~~19 14 M~~  
 X 20 M 8  
 19 8 M

20  
~~20~~ of ~~22~~ S. N. ~~20~~ st Liberty  
~~19~~ W. of E. L. Rhode Island  
~~16~~ " " " " 20<sup>th</sup>

20 S. N. " "  
 21 E of N line Minnesota  
 19 N of S " "  
 12 E of N line of S  
 12 " " " " "  
 12 " " " " "  
 22 N of S line st  
 20 N of E line Indiana  
 19 S of N line st  
 22 N of S line st  
 59 E of S line Church  
 23 N of S line Church  
 19 S of N line st  
 20 S. N. " "

20 ~~18~~ S. N. " "  
 20 ~~13~~ S. N. " "  
 20 S. N. " "  
 11 ~~18~~ D. N. " "  
 16 ~~17~~ S. N. " "  
 11 ~~18~~ D. N. " "  
 18 D. N. " "  
 20 D. N. " "  
 16 ~~18~~ D. N. " "  
 20 ~~18~~ D. N. " "  
 20 D. N. " "  
 19 D. N. " "  
 15 D. N. " "  
 19 D. N. " "

2 W. E line lot  
 18 W. E line #3984-20<sup>th</sup>  
 1: W. E line lot  
 3 E W line lot  
~~9 M E~~  
~~24~~  
~~9 W. E~~  
~~234~~

87 " " "  
 39 E W " "  
 4 M E  
~~20~~ E of E. N. " lot  
~~24~~ " " " " lot  
 68 " " " " lot

10 " " " " "  
 2 N of S line lot (all taps plugged)  
 An N line lot  
 56 S of N line property  
 57 " " " " "  
 56 " " " " "  
 21 N of E line lot  
 20 N of S line lot  
 13 E of S line lot  
 2 " " " " "  
 264 N of 20<sup>th</sup>  
 12 E of S line lot  
 2 E W " "  
 11 E. W. " "  
~~18~~ W. E. " "  
 9 E. W. " lot  
 7 W. E. " "  
 19 E. W. " "  
 18 W. E. " "  
 6 W. E. " "  
 3 W. E. " "  
 6 W. E. " "  
 An. W. line lot  
 50 W. E. line lot  
 4 E. W. " "  
 24 E. W. " "  
 6 W. E. " "

234 E of Sanchez  
 89 E of Sanchez  
 99 E of Connecticut  
 178 W. of Dolores.

~~41 E of De Haro~~  
 27 E " " " " "  
~~41 E " " " " "~~  
 160  
 103 104 N " " " "  
 15 " " " " "  
 71 W Valencia  
 99 E Eureka  
~~1142 E Rayburn~~  
~~116 E of " " " " "~~  
~~116 " " " " "~~

32 " " " " "  
 297  
~~299~~ 1/2 of Church  
~~116~~ E of " " " " "  
 62 E of Wisconsin  
 52 1/2 N of 20<sup>th</sup> st  
 52 " " " " "  
~~52~~ " " " " "  
 56 E of Missouri  
 20 N of S line 20<sup>th</sup>  
 56 N of Diamond  
 77 E of Missouri  
 74 S of " " " " "  
 32 S of " " " " "  
 38 N of Collingwood  
 183 E Church  
 194  
 195 W. Church  
 118 E. of De Haro  
 66 W. Diamond  
 123  
 126 E. Noe.  
 147  
 156 W. Sanchez  
 159 E. Noe. st.  
 131 W. Valencia 6<sup>th</sup> Main  
 53 W. Collingwood 6<sup>th</sup> Main  
 174  
 178 W. of Sanchez 4<sup>th</sup> Main  
 280  
 77 W. of Church 3<sup>rd</sup> Main  
 72 N E. Missouri 8<sup>th</sup> Main  
 178 W. of Church 9<sup>th</sup> Main  
 70 W. of De Haro 10<sup>th</sup> Main  
 126 E. Sanchez 9<sup>th</sup> Main

# Twentieth

# Street

DATE	NAME	WATER NO.	STREET NO.	LOCATION	CORPORATION SIZE		SDIP CORR.		LEAD PIPE		IRON PIPE	
					No.	Size	No.	Size	Size	Feet	Size	Feet
Aug 18/06	Wm L. Mulrenin	78972	3962	N.S. 205 E Sanchez	3/4		2	1/2	1/2	5		
Aug 18/06	3/4 Pipe as Main			Ends 216 W of Church			1	3/4			3/4	264
Sept 24/06	Real Estate Dev Co.	78088		N.S. 75 E Connecticut	1	1/2	1	3/4	1/2	3	1/2	29
Sept 27/06	H. C. Bishop	78953	3145	S.S. 205 W Dolores	1	1/2	1	1/2	1/2	2	1/2	30
Oct 14	<del>E Matthews</del>			<del>N.S. 208 W Church</del>								
19	Mr. Cook	78100	1936	W.S. 41 E De Haro			2	1/2			1/2	6
"	J. Carunaugh	78097	1994	" 103			2	1/2			1/2	6
"	J. Matts	78122	2201	S. E. Bryan St	1	1/2	1	1/2	1/2	8		
Nov 4	Mrs M. Heffernan	78900		S. E. 66 W Valencia	1	3/4	1	3/4	3/4	34		
"	H. J. Parks	78956	4440	N. E. 76 E Durka	1	1/2	1	1/2	1/2	7		
Nov 7 <sup>th</sup>	Dr. M. F. Spiess	78281	4057									
Jan 22 1907	Cros Schmugl	78103	801-3	S. E. Rhode Island	3/4	Service	1	1/2	1/2	4	1/2	24
Feb 7 1907	L. J. Egan	78971	3951-7	S. E. 20 W Church	3/4		1	1/2	1/2	33		
"	New Era Paint	78076		S. E. of Indiana	1	3/4	1	3/4	1/2	8		
"	Ans Babich	78094	1730		1	3/8	1	1/2	1/2	5		
"	Tom McMahon	78196	3562	N. E. Lexington Ave	1	5/8		5/8	5/8	20		
"	"	78195	3560	"	1	1/2	1	1/2	1/2	20		
"	"	48733		"	1	5/8	1	5/8	5/8	20		
"	O. Hauss	78081		S. E. 53 E Missouri	1	3/8	1	1/2	1/2	8		
Mar 8 1907	Orland F. J. Co	78078		N. S. 125 W Indiana			1	3/8	3/8	77		
Mar 16 1907	J. C. Burre	78347	4415	S. E. 40 W Diamond	1	1/2	1	1/2	1/2	30		
April 5 1907	Patrick Casey	78080	1425	S. E. 75 E Missouri	1	1/2	1	1/2	1/2	8		
April 24 1907	Clark Commission	(S. E. 20)		20 <sup>th</sup> Church	2		1					
"	Benz Halling	78931	4305		1	1/2	1	1/2	1/2	2-28		
May 7 1907	Phal Fogarty	78258	3865	Ret Volouy + Church	1	1/2	1	3/4	5/8	32		
June 2 1907	Fred Gotting	78266	3936	N.S. 175 W Church	3/4		2	1/2	1/2	7		
June 8 1907	Miss Emma Hice	78099	1930	N.S. 76 E De Haro			1	1/2	1/2	5		
June 12 1907	T. Foley	78348	4444-16	N.S. 75 W Diamond	1	5/8	1	3/4	5/8	7		
June 24 1907	Geo. Johansson	78287		N.S. 105 E. Noe	3/4	1/2	1	3/4	1/2	8		
June 24 1907	Mrs G. W. Middleton	78278	4020	Near Sanchez	3/4	1/2	1	3/4	1/2	8		
June 24 1907	Mrs J. Peterson	78286	4062	" Noe	3/4	1/2	1	3/4	1/2	8		
July 16 1907	Mrs D. H. Fallon	78204	3622	Near Valencia	1	3/8	1	1/2	1/2	7		
Aug 2 1907	Margaret Hurley	78332	4307	S. S. 50 W Collingwood	1	1/2	1	3/4	1/2	31	1/2	
Aug 8 1907	Mrs W. B. Crossley	78282	4025	Noe + Sanchez	3/4	1/2	1	3/4	1/2	15	1/2	
Aug 21 1907	E. J. Bush	78270	3944	N. O. 255 W Church	3/4		2	1/2	1/2	6		
Sept 11 1907	W. F. Cordes	78180	3495	D. D. 90 E Mission	1	1/2	1	1/2	1/2	31		
Sept 20 1907	W. G. Archer	78265	3928	N. O. W of Church	2	1/2	1	1/2	1/2	6		
Oct 1907	John Costa	78101	1871	W De Haro	1	1/2	1	1/2	1/2	2	3/4	
Oct 3 1907	A. J. Wilcox	78274	3984		1	1/2	1	3/4	1/2	6		

EX 6 177

# Service Pipe Record.

## DIRECTION OF TAP.

Year	Direction	Location	Year	Direction	Location	Year	Direction	Location
20	S	of N line St	25	E of W line Lot	126	W	of Guerrero	
20	S	of N line St	18	E of W line Lot	185	N	of Guerrero	
20	S	of N line St	2	W of E line Lot	152	W	of Guerrero	
20	S	of N line St	10	N of E line Lot	197	N	of Guerrero	
19	S	of N line St	3	W of E line Lot	205	W	of Guerrero	
19	S	of N line St	30	NE of E line Lot	<del>250</del>	SW	of Dolores	
20	S	of N line St	4	W of E line Lot	232	W	of Guerrero	
20	S	of N line 28th			226	E	of Dolores	
20	S	of N line St	15	W of E line Lot	207	E	of Dolores	
20	S	of N line St	9	E of W line Lot	185	E	of Dolores	
20	S	of N line St	9	E of W line Lot	159	E	of Dolores	
20	S	of N line 28th	9	E of W line Lot	116	W	of Dolores	
20	S	of N line 28th	6	W of E line lot	<del>116</del>	E	of Church	
20	S	of N line 28th	7	E. W line Lot	246	W	of Dolores	
20	S	of N line 28th	15	E. W line Lot	<del>243</del>	W	of Dolores	
20	S	of N line St	5	E of E line Lot	144	W	of Dolores	
20	S	of N line St	9	E of W line Lot	<del>137</del>	W	of Dolores	
20	S	of N line St	21	W.E line Lot	151	W	of Dolores	
20	S	of N line St	18	W.E line Lot	<del>146</del>	N	of Dolores	
20	S	of N line St	2	W.E line Lot	202	N	of Dolores	
20	S	of N line St	6	N of E line Lot	<del>242</del>	N	of Dolores	
20	S	of N line St	3	W.E line Lot	258	N	of Dolores	
20	S	of N line St	15	W.E line Lot	210	N	of Dolores	
20	S	of N line St	13	W.E line Lot	<del>207</del>	N	of Dolores	
20	S	of N line St	26	W.E line Lot	175	N	of Dolores	
20	S	of N line St	15	W.E line Lot	196	N	of Dolores	
20	S	of N line St	3	W.E line Lot	<del>197</del>	N	of Dolores	
20	S	of N line St	9	W.E line Lot	195	N	of Dolores	
20	S	of N line St	9	W.E line Lot	162	N	of Dolores	
20	S	of N line St	12	W.E line Lot	<del>160</del>	N	of Dolores	
20	S	of N line St	9	W.E line Lot	138	N	of Dolores	
20	S	of N line St	12	W.E line Lot	<del>130</del>	N	of Dolores	
20	S	of N line St	11	W of E line Lot	150	N	of Dolores	
20	S	of N line St	10	W of E line Lot	111	N	of Dolores	
20	S	of N line St	9	E of N line Lot	<del>110</del>	N	of Dolores	
20	S	of N line St	6	E of N line Lot	123	N	of Dolores	
20	S	of N line St	12	E of N line Lot	<del>129</del>	N	of Dolores	
20	S	of N line St	6	E of N line Lot	109	N	of Dolores	
20	S	of N line St	9	W.E line Lot	89	W	of Dolores	
20	S	of N line St	12	W.E line Lot	<del>136</del>	W	of Dolores	
20	S	of N line St	3	N of E line Lot	127	N	of Dolores	
20	S	of N line St	9	W.E line Lot	<del>127</del>	N	of Dolores	
20	S	of N line St	9	W.E line Lot	198	N	of Dolores	
20	S	of N line St	12	W.E line Lot	318	N	of Dolores	
20	S	of N line St	6	E of N line Lot	<del>249</del>	N	of Dolores	
20	S	of N line St	3	N of E line Lot	252	N	of Dolores	
20	S	of N line St	9	W.E line Lot	<del>252</del>	N	of Dolores	
20	S	of N line St	3	W.E line Lot	227	N	of Dolores	
20	S	of N line St			256	N	of Dolores	

# Street

DATE	NAME	WATER NO.	SEWER NO.	LOCATION	CORPORATION STOP		STOP COCK		LEAD PIPE		IRON PIPE	
					No.	Size.	No.	Size.	Size.	Feet	Size.	Feet.
June 20	W. W. Ingram	82453	25									
June 20	Ed. W. Lane	82454	10									
June 20	J. M. Conner	82455	11									
June 20	Ed. W. Neogh	82456	16									
April 20	W. J. Giller	82457	45									
June 20	Jno. Carroll	82458	20									
April 20	W. J. Giller	82459	23									
June 20	Jacob Reaper	82460	69									
April 20	Edm. Wilberg	82461	66-68									
Mar 120	Jacob Reaper	82462	71									
Aug 126	S. Slattery	82463	76-78									
Nov 03	Mrs. O'Reilly	82464	109									
Dec 191	S. Quinn	82465	115									
June 102	Mrs. Dodd	82466	111									
Aug 189	Mrs. McConnick	82467	110									
May 189	F. Meate	82468	113									
July 184	S. Jespersen	82469	115									
July 186	Thos. Steinson	82470	148									
Jan 190	W. B. Stuhlman	82471	127									
Aug 189	A. Rosa	82472	128-1									
Aug 183	Mrs. Henry	82473	129									
Aug 186	Mrs. O'Connor	82474	130-2									
Oct 182	P. Cochran	82475	131									
Aug 184	P. Morgan	82476	153-17									
Oct 181	Jos. Heald	82477	172-4									
Oct 182	Mrs. Wilkins	82478	173-5									
Oct 189	Jno. Wohlers	82479	173-3									
Feb 190	Jos. Heald	82480	187-113									
April 189	L. Winter	82481	209									
Mar 189	G. Roland	82482	208									
Oct 182	A. Doley	82483	211									
Nov 183	P. Perpole	82484	212									
Nov 185	Lanis Winter	82485	215									
Oct 178	Jes. Sullivan	82486	216									
May 185	Peter O'Reilly	82487	218									
Feb 190	H. Jensen	82488	236									
Nov 189	S. J. Dennis	82489	221									
May 189	H. Marshall	82490	225									
May 189	Jacob Reimer	82491	227									
Nov 186	Mary O'Brien	82492	229									

MAR 7 1905

MAR 7 1905

MAR 7 1905

MAR 7 1905

MAR 7 1905

MAR 7 1905

MAR 7 1905

MAR 7 1905

MAR 7 1905

MAR 7 1905

MAR 7 1905

MAR 7 1905

MAR 7 1905

MAR 7 1905

MAR 7 1905

MAR 7 1905

MAR 7 1905

MAR 7 1905

MAR 7 1905

APR 3 1906

APR 3 1906

APR 3 1906

APR 3 1906

APR 3 1906

APR 2 1906

APR 3 1906

APR 3 1906

APR 3 1906

APR 3 1906

APR 3 1906

APR 3 1906

APR 3 1906

Ret 10/26/32 3/4

Ret'd Jan 1 of 24 3/4

1260

# Service Pipe Record.

## DIRECTION OF TAP.

20 S of N line St	7 N of E line Lot	115 N of Sanchez
19 S of N line St	1 W of E line lot	193 E of Sanchez
20 S of N line St	1 W of E line Lot	237 N of Sanchez
19 S of N line St	12 E of W line lot	271 E of Noel
20 S of N line St	7 N of E line Lot	265 N of Sanchez
20 S of N line St	<del>10 E of W line lot</del>	193 E of Noel
<del>19</del> S of N line St	22 E of E line lot	184 E of Noel
<del>19</del> S of N line St	<del>10 E of W line Lot</del>	110 E of Sanchez
24 E of W line Church	<del>12</del> E of N line Lot	24 S of 28th
<del>19</del> S of N line St	<del>12</del> E of N line Lot	212 E of Sanchez
19 S of N line St	<del>10</del> E of N line Lot	<del>162</del> N of Church
20 S of N line St	10 E of N line Lot	110 E of Dolores
20 S of N line St	21 N of E line Lot	104 E of Dolores
20 S of N line St	20 N of E line Lot	238 E of Noel
20 S of N line St	8 N of E line Lot	297 E of Dolores
20 S of N line St	<del>10</del> E of N line Lot	171 N of Church
20 S of N line St	9 N of E line Lot	220 E of Sanchez
20 S of N line St	<del>10</del> N of E line Lot	204 W of Church
20 S of N line St	17 E of N line Lot	275 N of Sanchez
20 S of N line St	22 E of N line Lot	158 N of Sanchez
36 E of N line Diamond	16 N of P line 28th	48 S of N line 28th
<del>19</del> S of N line St	9 N of E line Lot	273 E of Sanchez
20 S of N line St	<del>10</del> E. W. line lot	205 W. Diamond
24 S of N line St	17 N of E line lot	214 N of Castro
24 S of N line St	7 W. E. line lot	187 W. Sanchez
24 S of N line St	<del>10</del> N of E line lot	194 E Diamond
24 S of N line St	8 E of N line lot	249 W Castro
20 S of N line St	23 E W line lot	288 W of Guerrero.
20 S of N line St	5 E W line Lot	229 E of Dolores
20 S of N line St	5 W. E. line Lot.	145 E of Dolores
24 S of N line St	<del>12</del> W. E. line lot	216 E of Diamond
19 S of N line St	6 W. E. E. line Lot.	176 E of Noel
20 S of N line St	13 W. E. line Lot	240 E of Dolores
20 S of N line St	<del>13</del> W. E. line Lot	177 N Sanchez
22 E W line Diamond	18 N. S line 28th St	45 S. N. line 28th St.
20 S of N line St	12 E. W. line lot	170 W. Diamond
20 S of N line St	<del>15</del> E. W. line lot	244 W. Diamond.
20 S of N line St	14 S. N. line lot	114 E. of Douglass.
20 S of N line St	3 E. W. line lot	27 E. of Douglass.
16 S of N line Noel	On S. line 28th St	160 S. N. line 28th St.

# Street

DATE	NAME	WATER NO.	STREET NO.	LOCATION	CORPORATION STOP		STOP COCK		LEAD PIPE		IRON PIPE	
					No.	Size.	No.	Size.	Size.	Feet.	Size.	Feet.
	Wm. Anderson	83003	319									
	Wm. Anderson	83004	316									
	Wm. Anderson	83006	319									
	Wm. Anderson	83005	323									
	Donald Durie	83007	321									
	Wm. E. Gorman	83010	329									
	Wm. E. Gorman	83011	374									
	Louis Blain	83011	374									
July 13	W. Anderson	83000	325									
Oct 13	D. Peterson	82991	214	St. Church								
June 25	D. Reilly	82994	217-9	100 E. Sanchez								
Mar 29	W. Brooks	82999	214	St. Church								
July 26	G. W. Kennard	82966	323	100 E. Dolores								
March 11	A. H. Muller	82966	323	E. Dolores								
July 26	J. Keagher	83009	325	E. Dolores								
July 17	E. Schubert	82960	215	E. Dolores								
Sept 29	Monte	82988	218 1/2	St. Church								
Oct 16	R. Prosh	82998	228	203 E. Sanchez								
Oct 15	J. Soares	83001	250 1/2	S.S. 275 W. Church								
Sept 24	Geo. H. Dennis	83005	317									
Aug 9	C. E. W. Baum	83003	313									
Aug 9	Small Pipe as Main	82995		bet Diamond & Castro								
Sept 15	Nov. Amor	82980	223									
July 24	Edward Schofield	83012	619	S.S. 179 W. Diamond								
June 7	Frank W. Bulsing	83013	571	S.S. 205 W. of Castro								
Nov 14	J. Saaler	83014	315									
DEC 14 1903	C. Mahoney	82519	563	S. 170 E. Diamond								
Feb 10	John Dickman	83017	573	bet 312 E. Diamond								
Nov 10/04	A. Zaic	82426	57-60									
Dec 1/1904	W. McDonald	82428	62	W. St. Curran & Dolores								
Mar 27 1905	A. S. Gleason	82426	80-2	N/S 155 E. Dolores								
Apr 24 05	Mrs. A. Smircich	83014	561									
June 20 05	Mrs. E. Guillaume	82496	331	bet Sanchez & Noel								
Aug 12 05	A. McHinnon	83013	61-3	S/S bet Guernsey & Dolores								
June 12 1906	Mrs. P. Jensen	82484	210-12	M & 160 W. Sanchez								
Aug 16/06	1 1/2 Pipe as Main			West of Diamond								
Aug 16/06	C. Erickson	82526	617	S.S. 154 W. Diamond								
Aug 16/06	J. C. Melloy	82528	623	S.S. 205 W. Diamond								
Aug 16/06	J. Bringleton	88018		S.S. 152 E. Douglas								
Aug 16/06	W. J. Gannonini	82529	689	S.S. 25 E. Douglas								
Oct 3/06	P. J. Quam	82504	409	S.S. 155 W. Ave. Retap 20/10/09								

Retap see 7/26 3/4 service

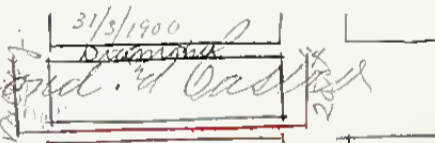
R 5673

APR 3 1906

APR 3 1906

APR 3 1906

APR 3 1906



Retap 6 x 18/26 Changed service Aug 16/06

Retap 4/9/27

Retap 7/9/27

Retap 4/9/27

Retap 4/9/27

Retap 6 x 18/26

Retap 6 x 18/26

Retap 6 x 19/26

Retap 6 x 19/26

1/4 82 455  
1/4 636

R 5095

R 605

1082

R 604

R 6053

221  
180

R 6048

34  
114

32

1/2 625

R 5097

R 5101

R 5111

R 5109

# Service Pipe Record.

## DIRECTION OF TAP.

<p>20 S. M. R. St  <del>24 SN</del>  <del>16 S</del> " " "          20 S. of N. line of st  <del>23</del> <del>17</del> S. of line st. Hoffmann    <del>24 SN</del> N. of line st  <del>23</del> <del>17</del> S. of line st          20 S. of N. line st  <del>24 SN</del> <del>17</del> S. of line st  <del>21</del> " " " "  <del>24</del> <del>16</del> S. N. line st  <del>16</del> <del>20</del> S. S. " "          20 S. N. line st  <del>24</del> <del>16</del> SN " " "          20 S. N. " " "          20 S. N. " " "          20 S. N. " " "          24 <del>17</del> S. N. line 28th St          19 <del>24</del> <del>17</del> S. N. " " "          22 <del>17</del> E. W. " " (diamond)          22 S. N. " " "          24 <del>17</del> S. N. line st          20 S. N. " " "  <del>24</del> <del>17</del> S. N. " " "  <del>24</del> <del>17</del> S. N. " " "  <del>24</del> <del>17</del> S. N. " " "  <del>24</del> <del>17</del> S. N. " " "          20 S. N. " " "          24 <del>17</del> S. N. of SN line St          17 N. of S line St          20 S. N. " " "          22 N. S. " " "            20 <del>17</del> N. of S line of Street          24 N. W. line st          19 S. N. " " st          20 S. N. " " st          20 S. N. " " st          25 N. O. line st          20 <del>17</del> S. N. line st          24 <del>17</del> S. N. line st</p>	<p>2 E. M. R. St  <del>14 EW</del>  <del>26</del> <del>17</del> E " " "          12 N. of E line of lot.          32 N. of line st            On E line lot          " " " "          " " " "          19 E. of N line lot          14 N. of E line lot            11 " " " " "  <del>5 WE</del> " " " "  <del>4 W E</del> line lot          W. E. " " "            11 W. E. " " lot          2 " " " " "            6 W. E. " " "          16 W. E. " " "          14 W. E. " " "          10 <del>17</del> S. W. E line Castro  <del>15</del> <del>5</del> W. E. " " lot.  <del>21</del> S. S. of 28th st.          18 E. W. line lot          8 <del>17</del> E. W. " " "          6 W. E. " " "  <del>35 WE</del> " " "  <del>17</del> <del>17</del> E " " "  <del>17</del> <del>17</del> E " " "  <del>17</del> <del>17</del> E " " "  <del>17</del> <del>17</del> E " " "  <del>17</del> <del>17</del> E " " "  <del>17</del> <del>17</del> E " " "  <del>17</del> <del>17</del> E " " "  <del>17</del> <del>17</del> E " " "          14 W. E. line lot          7 E. W. " " lot          On N. line lot            16 N. of E line lot          34 " " " " "            12 W. E. line lot          8 W. E. line lot          5 E. W. line lot          18 E. W. line lot          16 E. W. line lot          2 <del>17</del> E. W. line lot          2 <del>17</del> E. W. " " lot</p>	<p>163 E of Church St          157 <del>150</del> E Diamond St          190 E of Dolores st.  <del>25</del> N. of E line Douglas            175 E. of Castro  <del>126</del> <del>126</del> E of Castro  <del>125</del> <del>125</del> E of Castro  <del>178</del> <del>178</del> " " "  <del>175</del> " " " "          359 N. of Sanchez          266 E of Diamond  <del>198</del> <del>198</del> E of Castro  <del>124</del> <del>124</del> E of Castro  <del>124</del> <del>124</del> E of Castro  <del>201</del> <del>201</del> E of Castro  <del>249</del> <del>249</del> E. Diamond  <del>124</del> <del>124</del> E of Castro  <del>228</del> <del>228</del> W. Sanchez            228 W. Sanchez  <del>85</del> <del>85</del> W. Noe.            106 W. Guerrero          187 E. Sanchez          164 E. Sanchez            115 W. Castro  <del>131</del> <del>131</del> W. Guerrero          4" Main            63 W. of Noe 1/2 Main  <del>227</del> <del>227</del> W. of Castro 1/4 Main          274 E. of Dolores 6" Main          70 <del>17</del> E. of Diamond 1/4 Main  <del>151</del> <del>151</del> W. of Castro 1/4 Main  <del>236</del> <del>236</del> W. " " "  <del>233</del> <del>233</del> W. of Castro 1/4 Main  <del>207</del> <del>207</del> W. of Castro 1/4 Main          164 E. of Sanchez 6" Main  <del>177</del> <del>177</del> N. of Castro 1/4 Main          25 N. E line Douglas          132 E. of Dolores 6" Main          160 N. of Douglas 1/2 Main  <del>121</del> <del>121</del> W. of Castro 1/4 Main          271 E. of Hoffman 1/2 Main          210 E. of Noe 6" Main          122 W. of Church 6" Main          107 W. of Dolores 6" Main          245 W. of Douglas 1/4 Main          123 W. of Diamond 1/2 Main  <del>155</del> <del>155</del> N. of Castro 1/4 Main</p>
---	--	--

# Street

DATE	NAME	WATER No.	STREET No.	LOCATION	CORPORATION STOP		STOP COCK		LEAD PIPE		IRON PIPE	
					No.	Size	No.	Size	Size	Feet	Size	Feet
1906												
Nov 3	P.O. Connell	82455	132		1	1/2	1	3/4	1/2	7		608
"	B. Nicholson	82452	567	Retap 4/11/27			2	1/2	1/2	6		R 6030
"	G. Lindquist	82453		N.S. 200 E. Dolores	1	1/2	1	1 1/2	1/2	"		1160
Dec 26	Eric Sica-Castano	82531		28th + Hoffman Ave			1	1/2			1/2-8	914
	ipe as main											1'-0"
Mar 25	Mrs. J. Toranzo	82507	429	Retap 12/31/25			2	1/2	1/2	5		1527
Mar 25	Mrs. J. Casey	82506	425	Retap 12/31/25			2	1/2	1/2	5		1326
Apr 15	Mrs. J. Gann	82492	324	N.S. 200 E. of Noe	1	1/2	1	5/8	5/8	7		1807
Apr 22	Arthur Rhodes	82520	560	Retap 4/11/27			1	1/2	1/2	3 1/2-28		R 6047
Apr 25	Kate Kennedy	82505	421	N.S. 255 E. of Diamond			2	1 1/2	1/2	7		1907
Apr 30	Catherine Loner	82521	556	Retap 12/31/25			2	1 1/2	1/2	7		1998
Apr 30	Mrs. M. Murphy	82501	405	Retap 4/11/27			1	1/2	3/4	34		R 6046
May 22	Lida Wold	82488	318	Retap 12/31/25			3/8	1/2	1/2	7		2471
"	Emma A. Howlett	82500	412-14	N.S. Bet. Noe + Sanchez	1	1/2	1	3/4	1/2	6		2399
May 30	Harry Pliss	82416	10	N.S. Dr. W. Noe	1	1/2	1	3/4	1/2	6		2541
June 14	J.A. Wige	82476	229	N.S. 100 W. Guerrero	1	1/2	1	1/2	1/2	7		2802
"	"	82478	231	S.S. 196 E. Sanchez	1	1/2	1	3/4	1/2	31		2801
June 17	Mrs. Julia T. Blythe	82508		" " 171 E. Castro	1	1/2	1	1/2	1/2	4	1/2	R 6054
July 5	Geo. Keumiller	82418	12	N.W. Castro	1	1/2	1	1/2	1/2	7		R 6055
July 30	Mrs. Matilda E. Kelton	82524		Retap 4/27/29			3/4	3/8	1/2	7		3664
Aug 2	Emma A. Howlett	57504	1494-8	S.W. Diamond	1	1/2	1	3/4	1/2	8		3765
Aug 9	Manuel M. Souza	82576	550	N.W. Noe	1	1/2	1	3/4	1/2	8		R 604
Aug 13	John F. Seymour	82427	27	Retap 4/12/27			2	1/2	1/2	25		3897
Aug 13	Frank Belden	82593	598	N.D. 254 E. Dolores	1	3/8	1	1/2	1/2	31		3931
Sept 7	Wm. Smith	82510	530	N.E. Diamond	1	1/2	1	1/2	1/2	2	1/2	3952
Sept 15	John F. Shirley	82517	552	Retap 4/11/27			1	1/2	1/2	2	1/2	R 6038
Sept 15	McArdle	82514	548	Castro + Diamond	1	1/2	1	1/2	1/2	3	1/2	R 604
Sept 21	James J. Kane	82477	270-2	Retap 4/11/27			2	1/2	1/2	4		4529
Nov 12	Mrs. H.R. Jackson	82511	526	N.O. 275 W. Castro	2	1/2	1	1/2	1/2	4		R 60
	+ Stop Cock for			N.O. 225 W. Castro	2	1/2	1	1/2	1/2	4		4530
Feb. 4	Mary Gilbert	82435	79	N.O. 180 E. Sanchez	1	1/2	1	3/4	1/2	7	38'	4705
"	P. Cassidy	82530	726	Retap 4/12/27			2	1/2	1/2	7	1/2	R 604
Mar. 7	Mrs. M. F. Halstead	82509	504	155 W. Castro			2	1/2	1/2	7	1/2	5654
Mar 29	H. Nelson	82532	745	1 1/2" Black Iron Pipe as main bet Douglas + Hoffman								
April 18	Mrs. G. W. Boston	82495	364	S.S. 125 E of Dolores	1	1/2	1	1/2	1/2	32		193
May 2	Ahlbach & Mayer	82461		N.S. 150 W. Douglas			2	1/2	1/2	31	36'	419
May 9	Anne Keohane	82440	218-20	Cor. Castro			2	1/2	1/2	7	1/2	631
May 13	R.L. Scott	82533	740				2	3/4	1/2	5		910
June 11	J.C. Turner	82525	618	N.S. 200 E of Noe	1	1/2	1	3/4	1/2	8		1184
June 26	J. Sicard	82512	525	N.S. 120 W. of Church	1	5/8	1	5/8	5/8	6		1186
				N.S. 100 W. Dolores	1	5/8	1	5/8	5/8	7		1433
				N.S. 235 W. of Douglas	1	1/2	1	1/2	1/2	2	1/2	1467
				N.S. 107 W. Diamond	1	1/2	1	1/2	1/2	3 1/2-37		R 50
				S.S. 130 W. Castro	2	1/2						R 6039

# Service Pipe Record.

## DIRECTION OF TAP.

Tap No.	Direction of Tap	Location / Lot	Tap No.	Direction of Tap	Location / Lot
19	E of W line	Hampshire	53	N of	25th
19	E of W line	St. York	49	N of	York
20	S of N line	St. York	81	E of	York
20	S of N line	St. York	51	W of	York
20	S of N line	St. York	85	W of	York
20	S of N line	St. York	83	E of	Bryant
20	S of N line	St. York	52	W of	Bryant
20	S of N line	St. York	59	E of	Florida
20	S of N line	St. York	78	W of	Florida
20	S of N line	St. York	77	W of	Florida
20	S of N line	St. York	44	W of	Alabama
18	E of W line	Alabama	63	W of	Alabama
23	S of N line	St.	93	W of	Alabama
23	S of N line	St.	123	E of	Harrison
23	S of N line	St.	90	E of	Harrison
23	S of N line	St.	56	E of	Harrison
23	S of N line	St.	77	W of	Treat
23	S of N line	St.	40	W of	Treat
23	S of N line	St.	147	E of	Treat
23	S of N line	St.	13	W of	Treat
23	S of N line	St.	40	W of	Treat
23	S of N line	St.	60	W of	Treat
23	S of N line	St.	46	W of	Treat
23	S of N line	St.	95	W of	Treat
23	S of N line	St.	106	W of	Treat
23	S of N line	St.	110	E of	Treat
23	S of N line	St.	111	E of	Treat
23	S of N line	St.	119	E of	Treat
23	S of N line	St.	104	E of	Treat
23	S of N line	St.	86	E of	Treat
23	S of N line	St.	81	E of	Treat
23	S of N line	St.	57	E of	Treat
23	S of N line	St.	36	E of	Treat
23	S of N line	St.	58	W of	Treat
23	S of N line	St.	114	E of	Treat
23	S of N line	St.	117	E of	Treat
23	S of N line	St.	118	E of	Treat
23	S of N line	St.	100	E of	Treat
23	S of N line	St.	50	E of	Treat
23	S of N line	St.	55	E of	Treat

DATE	NAME	WATER NO	SEWER NO	LOCATION	CORPORATION STOP		STOP COCK		LEAD PIPE		IRON PIPE	
					No.	Size	No.	Size	Size	Feet	Size	Feet
		83047	2150	W. Campbell								
		83049	2523	do	1	1/2	1	1/2	1/2			
		83048	2154-10	W. E. Mack								
		83050	1867	do	1	1/2	1	3/4	5/8			1103
		83052	2908-10	do								
		83054	2913-15	do	1	1/2	1	3/4	1/2			32
		83053	2920-14	do								
		83057	2958-60	do	1	1/2	1	1/2	1/2			R 8 Old Pipe Plugged
		83058	2975	do								
		83060	3005	do	1	1/2	1	1/2	1/2			Old Pipe Plugged
		83061	3012-14	do								
		83063	3021-8	W. E. Alabama								Old Pipe Plugged
		83064	3027-9	do	1	1/2	1	1/2	1/2			30 Plugged
		83068	3059	do								
		83069	3063	do								R 1/2 15
		83069	3058-62	do	1	5/8			5/8			10
		83065	3066	do	1	1/2	1	1/2	1/2			9
		83070	3070	do								
		83073	3171	do								
		83071	3166	do								
		83072	3170	do								
		83074	3350-52	do								
		83076	3252	do								
		83077	3258	do								
		83078	3262	do								
		83079	3270	do								
		83080	3272	do								
		83081	3274	do								
		83082	3275	do								
		83083	3326-8	do								
		83084	3327	do								
		83085	3330-2	do								
		83086	3334-6	do								
		83087	3338-10	do								
		83088	3342-4	do								
		83089	3376	do								
		83091	3421	do	1	1/2	1	3/4	1/2			7
		83092	3429	do	1	1/2	1	3/4	5/8			32
		83093	3431	do								
		83094	3432	do								

see also Ex. b. 103 83091  
 July 29/96  
 Retap 6/24/27

R 6

# Service Pipe Record.

## DIRECTION OF TAP.

No.	Direction of Tap	No.	Direction of Tap
21	S of N line St.	5	E of W line lot
21	S of N line St.	7	E of W line lot
21	S of N line St.	18	E of W
21	E of W line Bartlett	7	W of E line lot
20	E of W line Bartlett		
21	E of N line San Diego Ave 108 N of Quincy		
22	S of N line St.	10	E of N line lot
21	S of N line St.	7	W of E line lot
21	S of N line St.	21	W of E line lot
21	S of N line St.	10	W of E line lot
21	S of N line St.	3	E of W line lot
21	S of N line St.	11	W of E line lot
21	S of N line St.	13	W of E line lot
21	S of N line St.		W.E. line lot
20	S of N line St. Church	23	E of W line lot
20	S of N line St.	13	E of W line lot
20	S of N line St.	4	W of E line lot
20	S of N line St.		
20	S of N line St.	1	W of E line lot
20	S of N line St.	5	W of E line lot
20	S of N line St.	2	E of W line lot
20	S of N line St.	7	W of E line lot
20	S of N line St.	7	W of E line lot
20	S of N line St.	1	W of E line lot
20	S of N line St.	6	W of E line lot
20	S of N line St.	5	W of E line lot
21	S of N line St.	2	E of W line lot
20	S of N line St.	10	W of E line lot
14	W of E line St.	19	E of W line lot
21	S of N line St.		
14	W of E line St.	15	E of W line lot
21	S of N line St.	12	E of W line lot
21	S of N line St.	12	E of W line lot
21	S of N line St.	13	E of W line lot
20	S of N line St.	13	E of W line lot
20	S of N line St.	5	E of W line lot
20	S of N line St.	13	E of W line lot
20	S of N line St.	17	E of W line lot

155	E of Bartlett
32	E of Bartlett
18	E of Bartlett
19	E of Bartlett
29	N of 25th
24	N of 25th
34	E of 25th
111	E of Fair Oak
153	N of Dolores
126	W of Dolores
140	W of Dolores
189	W of Dolores
228	W of Dolores
240	W of Dolores
268	W of Dolores
51	E of Church
102	W of Church
115	W of Church
131	W of Church
157	W of Church
24	E of Vicksbury
57	W of Vicksbury
175	E of Sanchez
146	E of Sanchez
120	E of Sanchez
109	W of Sanchez
138	W of Sanchez
236	E of Sanchez
149	W of Sanchez
190	W of Sanchez
202	W of Sanchez
160	W of Sanchez
278	W of Sanchez
312	E of Sanchez
318	E of Sanchez
290	E of Sanchez
118	E of Sanchez
43	E of Sanchez
53	E of Sanchez
68	E of Sanchez
67	E of Sanchez

# Street

DATE	NAME	WATER No.	SEWER No.	LOCATION	CORPORATION STOP		STOP COCK		LEAD PIPE		IRON PIPE	
					No.	Size.	No.	Size.	Size.	Feet.	Size.	Feet.
Sept 22	E. Edwards	81538	3423									
Sept 22	E. Edwards	81539	3425									
Sept 22	E. Edwards	81530	3447									
		81531	3458	W. Bartlett								
	J. S. O'Donnell	81533	3460	see page 2297 Jan 25/04								
Nov 1/06	Judson (Rice)	81534	3725-37	Cor Valencia								
July 1/02	E. P. Murphy	81540	3725-37		1	1/2	1	1/2 + 3/4	1/2		30	
July 1/02	E. P. Murphy	81540	3725-37									
Mar 1/09	J. S. McKeeney	81547	3824-3									
Aug 1/08	Jas. Mooney	81549	3875-7									
Mar 21/08	Schachhuber	81551	3829-1/2									
Mar 26/08	Jno. H. Kelly	81553	3829-1/2									
Sept 22/01	F. Diederichsen	81555	3837									
April 1/08	Mrs. Labadie	81557	3841									
April 1/08	Wash. Hanley	81559	3849									
Aug 25	Timothy McCarthy	81570	3891		1	1/2	1	1/2	5/8		31	
Mar 1/01	Wm. Kreech	81573	3922-7/8									
Feb 11/09	Mrs. L. W. Somers	81572	3921									
Jan 1/01	T. Flynn	81574	3925-7/8									
Mar 19/08	G. Schneider	81576	3931									
June 20/09	Gertrude de Brie	81581	3948	W. E. Lickelburg								
Sept 1/09	F. L. Kleebeiner	81587	3965									
Nov 1/04	J. A. Brown	81589	3969									
June 21/09	G. Lindner	81591	3973									
June 21/09	E. Lehman	81593	3979									
Oct 2/09	Geo. Hankins	81596	4019									
Aug 8/09	Nelson Hamerton	81598	4024									
Aug 31/02	Mrs. Ward	81608	4055-7									
Mar 19/01	Nelson Hamerton	81599	4028									
Oct 13/00	H. Daago	81602	4033-5									
Aug 1/09	Nelson Hamerton	81601	4032									
Jan 20/02	Mrs. M. Finberg	81600	4029									
Aug 8/09	Nelson Hamerton	81603	4036									
Apr 21/02	Isaac Moore	81609	4060									
Sept 11/01	F. Nelson	81604	4042									
Sept 14/01	F. Nelson	81605	4046									
Apr 11/09	Isaac Moore	81616	4096									
Jan 6/09	Mrs. E. Moore	81618	4082									
Apr 21/09	Mrs. Reber	81619	4083									
Jan 6/09	Mrs. E. Moore	81620	4084									
Jan 1/01	Mrs. Reber	81621	4089									

Retap 2/1/25

3/4" Service

3071  
3395

W. Bartlett  
see page 2297 Jan 25/04  
Cor Valencia

W. E. Lickelburg

# Service Pipe Record.

## DIRECTION OF TAP.

Tap No.	Direction	Location	Tap No.	Direction	Location
21	S	of N line st	12	E	of W line lot
21	S	of N line st	3	E	of W line lot
21	S	of N line st	180	E	of line of lot
21	S	of N line st	247	W	of E line Lot
21	S	of N line st	222	E	of W line lot
21	S	of N line st	11	E	of W line Lot
20	S	of N line st	148	W	of W line lot
20	S	of N line st	187	W	of W line lot
26	E	of W line Diamond	35	S	of W line lot
21	S	of N line st	81	N	of S line Lot
21	S	of N line st	5	W	of E line lot
21	S	of N line st	3	W	of E line lot
21	S	of N line st	5	W	of E line lot
21	S	of N line st	23	E	of W line Lot
21	S	of N line st	10	W	of E line Lot
20	S	of N line st	13	W	of E line Lot
20	S	of N line st	12	W	of E line Lot
20	S	of N line st	15	E	of W line Lot
21	S	of N line st	17	E	of W line Lot
20	S	of N line st	28	W	of E line Lot
21	S	of N line st	12	E	of W line Lot
20	S	of N line st	7	E	of W line Lot
20	S	of N line st	17	W	of E line Lot
21	S	of N line st	11	E	of W line Lot
21	S	of N line st	13	W	of E line Lot
21	S	of N line st	5	W	of E line Lot
21	S	of N line st	3	E	of W line Lot
20	E	of W line Shotwell	45	S	of N line Lot
21	S	of N line st	10	E	of W line Lot
21	S	of N line st	3	E	of W line Lot
21	S	of N line st	11	W	of E line Lot
20	E	of W line Fair Oaks	48	S	of N line Lot
19	E	of W line Florida	75	S	of N line Lot
21	S	of N line st	5	W	of E line Lot
21	S	of N line st	11	E	of W line Lot
19	E	of W line York	57	S	of N line Lot
20	S	of N line st	13	W	of E line Lot
21	S	of N line st	11	W	of E line Lot
21	S	of N line st	17	E	of W line Lot
20	S	of N line st	17	E	of W line Lot
21	S	of N line st	17	W	of E line Lot

47 E of Nae  
 183 E of Nae  
 180 E of Nae  
 247 W of Nae  
 222 E of Nae  
 11 E of Nae  
 148 W of Nae  
 187 W of Nae  
 35 S of Nae  
 193 W of Nae  
 239 W of Nae  
 219 W of Nae  
 214 W of Nae  
 150 W of Nae  
 113 W of Nae  
 88 W of Nae  
 109 W of Nae  
 173 W of Nae  
 174 W of Nae  
 81 W of Nae  
 148 W of Nae  
 143 W of Nae  
 191 W of Nae  
 215 W of Nae  
 227 W of Nae  
 228 W of Nae  
 180 W of Nae  
 150 W of Nae  
 129 W of Nae  
 413 W of Nae  
 131 W of Nae  
 196 W of Nae  
 13 W of Nae  
 75 W of Nae  
 85 W of Nae  
 95 W of Nae  
 47 W of Nae  
 104 W of Nae  
 270 W of Nae  
 164 W of Nae  
 16 W of Nae  
 224 W of Nae



# Service Pipe Record.

## DIRECTION OF TAP.

<p>23 S of N line Ph                  24 E of W line Bryan                  20 S of N line Ph                  20 S of N line Ph                  19 S of N line Ph                  20 S of N line Ph  <del>12 N of S line 25th</del>                  19 S of N line                  21 S of N line St                  26 S of N line                  29 S of N line                  24 S of N line Ph                  20 S of N line St                  19 S of N line St                  19 S of N line St                  23 E of W line San Bruno                  17 S of N line St                  21 S of N line St                  31 E of W line Mississippi                  21 S of N line St                  16 S of N line St                  Ends 19 S of N line St                  20 S of N line St                  18 S of N line St  <del>18 S of N line St</del>                  19 E of W line Fair Oaks                  16 S of N line St                  End of Pipe 102 h of 25th                  20 S of N line St                  21 S of N line St                  20 S of N line St                  22 S of N line St                  20 S of N line St                  23 S of N line St                  19 S of N line St                  20 S of N line St                  21 S of N line St                  17 S of N line St</p>	<p>9 E of W line Lot                  13 S of N line                  11 N of E line Lot                  12 E of W line Lot                  12 N of E line Lot  <del>12 N of E line Lot</del>                  3 E-W line lot                  8 E of W line Lot                  2 S of N line                  21 E of W line Lot                  2 N of E line                  10 E of N line Lot                  7 N of E line Lot                  10 E of W line lot                  4 W of E line lot                  66 S of N line Lot                  13 E of W line lot                  4 W of E line lot                  49 W of E line Mississippi                  30 W of E line lot                  2 E of W line lot                  12 W of E line lot                  14 E of W line lot                  15 E of W line lot                  19 N of S line 25th St                  62 N of S line St                  41 N of E line lot                  20 N of E line lot                  11 N of E line lot                  6 E of W line lot                  7 E of W line lot                  8 E-W line lot                  Ends 37 E Wisconsin                  14 W-E line lot                  1 E of W line lot                  7 E of W line lot                  16 W-E line lot</p>	<p>41 N of Alabama                  10 N of 25th                  15 N of Pine Vicksburg                  148 W of                  97 S of                  89 E of Bryan                  7 E-W line                  103 S of                  103 W of                  76 W of                  80 N of Rhode Island                  48 E of                  56 E of                  111 E of Fair Oaks                  3 W of Vicksburg                  91 W of San Bruno                  79 W of San Bruno                  34 N of                  87 W of                  121 E of                  17 S of N line 25th                  119 E of Fair Oaks                  73 W of Mississippi                  20 W of E line Wisconsin                  91 E of Sanchez                  11 W of Mississippi                  117 S of Fair Oaks                  45 S of N line 25th St                  22 E of Texas                  61 E of Sanchez                  73 N of                  67 E of                  101 W of Diamond                  43 W of                  42 W of                  37 E. Harrison                  36 E. Wisconsin                  185 W. Diamond                  266 W. Diamond                  92 W. Mississippi</p>
---	--	---

# Street

DATE	NAME	WATER No.	STREET No.	LOCATION	CORPORATION STOP		STOP COCK		LEAD PIPE		IRON PIPE	
					No.	Size	No.	Size	Size	Feet	Size	Feet
Aug 20	W. D. ...	81190	83066		1	1/2	1	3/4	1/2			
...	...	81471	83056									
...	...	81433	83118	3953 old opp Cookway				1/2	1/2			
...	...	81426	83157	4110-1st St				1/2	1/2			
...	...	81460	83044	1075 St Rhode Island				3/4	1/2			12/4
...	...	81417	83057	2075 E Bayview	APR 12 1905			1/2	1/2			
...	...	81442	83041	2075 E Bayview	Retap 3/1/08			1/2	1/2			
...	...	81692	83175	Service changed June 13-07	July 15/08			1/2	1/2			
...	...	81445	83047	N.S. 80 W of Ave	Retap 3/1/28			1/2	1/2			
...	...	81449	83043	N.S. 100 E Rhode				1/2	1/2			
...	...	81458	83045		JUN 23 1904			1/2	1/2			
...	...	24977	3775					1/2	1/2			
...	...	83120	46994					1/2	1/2			
...	...	83046	25962					1/2	1/2			
...	...	83173	46995					1/2	1/2			
...	...	83174	46996					1/2	1/2			
...	...	81557	1209					1/2	1/2			
...	...	83177	3633					1/2	1/2			
...	...	81541						5/8	5/8			
...	...	83177						1	1/2			
...	...	81437						1	1/2			
...	...	83178	11506					1	1/2			
...	...	81595						1	1/2			
...	...	83179	3981-3					1	1/2			
...	...	81436						1	1/2			
...	...	83180	11500					3/4	5/8			
...	...	81544	13775					1	5/8			
...	...	83182						1	1/2			
...	...							1	1/2			
...	...							1	1/2			
...	...	80224						1	5/8			
...	...	81521						1	3/4			
...	...	83183	3365-71					1	5/8			
...	...	81640						1	5/8			
...	...	83184	4189					1	5/8			
...	...	81662	81662					1	1/2			
...	...	83185	4313					1	1/2			
...	...	81473						1	1/2			
...	...	88462	1904-6					1	1/2			
...	...	81496	3072-4					1	5/8			
...	...	88465	3086-8					1	5/8			
...	...							1	1/2			
...	...	81439						1	1/2			
...	...	88464	1996					1	1/2			
...	...	83186	4330					1	3/8 + 1/2			
...	...	81671						1	3/8 + 1/2			
...	...	88465	4340					1	3/8 + 1/2			
...	...	81438						1	1/2			
...	...	88466	1510					1	1/2			

# Service Pipe Record.

## DIRECTION OF TAP.

21 S. N. line St.	10 E. W. line lot.	125 W. Noe
20 S. N. line St.	13 W. E. line lot.	165 E. Sanchez
22 S. N. line St.	10 W. E. line lot.	143 E. Guerrero
20 S. N. line St.	1 E. W. line lot.	134 W. Diamond
20 S. N. line St.	13 E. W. line lot.	35 W. Vicksburg
14 S. N. line St.	17 E. W. line lot.	126 W. Fair Oaks
18 S. N. line St.	23 W. E. line lot.	69 E. of Guerrero
20 S. N. line St.	2 E. W. line lot.	243 E. Diamond
20 S. N. line St.	61 S. N. line lot.	35 N. 25th
20 W. E. line Wisconsin	38 E. of Orange Alley	80 W. of Bartlett St.
20 S. N. line St.	<del>17 S. N. line lot.</del>	<del>80 W. of Bartlett St.</del>
20 S. N. line St.	4 E. W. line lot.	261 W. of Castro
20 S. N. line St.	18 E. W. line lot.	58 E. of Castro
20 S. N. line St.	5 E. W. line lot.	151 W. of Sanchez
20 S. N. line St.	3 E. W. line lot.	123 W. of Douglas
20 S. N. line St.	15 E. W. line lot.	281 W. of Noe
20 S. N. line St.	21 E. W. line lot.	94 W. Castro
20 S. N. line St.	12 W. E. line lot.	250 E. Castro
20 S. N. line St.	31 E. W. line lot.	88 W. San Jose Ave
21 S. N. line St.	3 W. E. line lot.	182 E. Douglas
21 S. N. line St.	13 W. E. line lot.	62 E. of Alabama
20 S. N. line St.	3 W. E. line lot.	131 W. of Fair Oaks
14 S. N. line St.	17 E. W. line lot.	123 E. of Kansas
18 S. N. line St.	12 E. W. line lot.	79 W. of Kansas
20 S. N. line St.	19 N. S. line 25th	83 W. of Kansas
19 S. N. line St.	On E. line lot.	63 W. of Kansas
20 S. N. line St.	12 E. W. line lot.	48 S. N. line 25th
20 S. N. line St.	7 E. W. line lot.	185 W. of Castro
20 S. N. line St.	10 W. E. line lot.	112 E. of Sanchez
20 S. N. line St.	12 S. N. line lot.	272 E. of Diamond
21 E. W. line Utah	12 W. E. line lot.	250 W. of Noe
20 S. N. line St.	23 E. W. line lot.	13 N. of 25th St.
20 S. N. line St.	3 E. W. line lot.	138 E. of Sanchez
20 S. N. line St.	4 E. W. line lot.	183 E. of Diamond
21 S. N. line St.	3 E. W. line lot.	217 E. of Diamond
21 S. N. line St.	3 E. W. line lot.	136 W. of Dolores
21 S. N. line St.	30 W. E. line lot.	165 W. of Dolores
20 S. N. line St.	13 E. W. line lot.	190 W. of Dolores
20 S. N. line St.	13 E. W. line lot.	262 E. of Castro
20 E. W. line Hoffmann Ave.	13 E. W. line lot.	113 E. of Church
20 S. N. line St.	13 W. E. line lot.	43 1/2 S. N. line 25th
		77 W. of Franklin

County - Fifth

Street

DATE	NAME	WATER NO.	SEWER NO.	LOCATION	CORROSION STOP.		STOP COCK		LEAD PIPE		IRON PIPE	
					No.	Size	No.	Size	Size	Feet	Size	Feet
		81675			1	1/2	1	1/2	1/2	7		\$6.12
		<del>88467</del>	14108		1	1/2	1	1/2	1/2	7		\$6.62
		11590			1	5/8	1	5/8	5/8	31		\$18.62
MAY 6 - 1903	Jurri	<del>88468</del>	3831		1	1/2	1	1/2	1/2	31		\$13.28
MAY 30 1903	Mrs. Carolina Schenck	81664	4319	S.S. 106 W. Diamond	1	1/2	1	1/2	1/2	31		\$11.33
JUN 20 1903	Mrs. Miller	<del>88469</del>	3961		1	1/2	1	1/2	1/2	31		\$10.20
JUL 6 - 1903	John Grace	<del>11543</del>	3772	N. S. 125 W. Fair Oaks			2	3/4			3/4	\$3.90
DEC 5 - 1903	Frank & A. Miller	81539	3639	S.S. 75 E. Guerrero	1	1/2	1	5/8	5/8	32		\$15.96
DEC 18 1903	John Young	<del>88774</del>	4042	N. S. 1st Castro, Diamond	1	1/2	1	5/8	5/8	7		\$7.96
DEC 22 1903	W. O. Smith	<del>88773</del>	#	N. O. Wisconsin				Service				\$9.50
JAN 25 1904	Jensen	81533	3460	Retap 6-24-25	1	1/2	1	5/8	5/8	8		\$7.96
FEB 25 1904	D. Serring	81649	4244-6	N. S. 1st Castro, Diamond	1	1/2	1	5/8	5/8	7		\$10.44
FEB 25 1904	J. Keller	<del>88775</del>	4182	N. S. 50 E. Castro				Service				\$13.10
MAR 3 - 1904	R. McCann	<del>88776</del>	4023		1	1/2	1	5/8	5/8	30		
May 26/04	M. O'Brien	81688	4426-8	N. S. 100 W. Douglas	1	1/2	1	3/4	5/8	32		287
May 31/04	Mrs. Miller	<del>88777</del>	4146-50	N. S. 281 W. W.	1	5/8	1	5/8	5/8	7		78
June 0/04	E. Olsen	81630	4215-17	S. S. 100 W. Castro	1	1/2	1	5/8	5/8	32		68
June 8/04	L. P. Mack	<del>88778</del>	4152		1	1/2	1	5/8	5/8	7		1777
Aug 1, 1904	Shirini	81536	3621-3	S. S. 125 W. San Jose Ave	1	1/2	1	3/4	5/8	32		145
Aug 17/04	McCoyrick	<del>88779</del>	4376	N. S. 86 E. Douglas	1	1/2	1	1/2	1/2	8		56
Oct 11/04	W. H. Thompson	81486	3020		1	1/2	1	1/2	1/2	8		3/4 20
Oct 29/04	Pipe as main	<del>88780</del>		Extended end 124 E of Dolores								194
Oct 29/04	H. Feige	81545	3776	N. S. 100 E. of Dolores			2	1/2	1/2	32		229
Nov 4/04	O. Heyman	<del>88781</del>	4219	S. S. 1st Vermont			2	1/2	1/2	6		20
Nov 4/04	do.	81455	4219	S. S. 1st Vermont			2	1/2	1/2	6		263
Nov 4/04	Pipe as main	<del>89454</del>	4215	Ends 117 E Vermont			2	1/2	1/2	6		230
Nov 4/04	Pipe as main	<del>89453</del>					1	5/8	5/8	4		263
Dec 1/04	O. B. Stuber	81648	4233	S. S. 186 W. Castro	1	1/2	1	3/4	5/8	32		15
Dec 5/04	Theo. Hillman	<del>89452</del>	3912-84	N. S. 100 E. Sanchez	1	1/2	1	3/4	5/8	7		34
Jan 7 - 1905	R. Hennig	81594	4220	N. S. 265 W. of Castro	1	1/2	1	3/4	5/8	8		124
Feb. 18 05	E. C. Read	<del>89451</del>	4139	S. S. 294 E. Castro	1	1/2	1	1/2	1/2	32		112
Feb. 18 05	J. Mitchell	81628		New Utah	1	5/8	1	5/8	5/8	8		187
Feb. 24 05	A. Lindner	83478	3976-8	N. S. 125 E. Sanchez	1	1/2	1	1/2	1/2	8		29
Mar 4 05	O. Heyman & Bro.	81592	4266	N. S. 160 E. Diamond	1	1/2	1	1/2	1/2	8		28
Mar 4 05	O. Heyman & Bro.	<del>89450</del>	4256	N. S. 213 E. Diamond	1	1/2	1	1/2	1/2	8		124
Mar 15 05	C. G. Stuber	81651	3822	N. S. 114 W. Dolores	1	1/2	1	3/4	5/8	8		122
Mar 15 05	C. G. Stuber	<del>89449</del>	3826	N. S. 139 W. Dolores	1	1/2	1	3/4	5/8	8		12
Mar 15 05	C. G. Stuber	81650	3820	N. S. 164 W. Dolores	1	1/2	1	3/4	5/8	8		22
Mar 30 05	G. A. Chappelle	<del>89448</del>	4114		1	1/2	1	5/8	5/8	32		12
Apr 5 05	Jno. Nequist	81486	3877	S. S. 110 E of Church	1	1/2	1	3/4	1/2	32		1/2 4
Apr 18 05	Pipe as main	<del>89447</del>		Ends 99' W of Mountain St			1	2				6
Apr 18 05	Mrs. M. A. Barkman	81693	4712	N. S. 50 W of Mountain			1	1/2	1/2			

# Service Pipe Record.

## DIRECTION OF TAP.

Year	Direction	Location	Description	Year	Direction	Location	Description
19	E	of W line	<del>Hampshire</del> 42 So'n line lot	51	N	of 27 <sup>th</sup>	
20	S	of N line	11 W of E line lot	36	W	of	Hampshire
20	S	of N line	11 E of W line lot	64	W	of	Hampshire
20	S	of N line	11 E of W line lot	109	E	of	York
20	S	of N line	12 W of E line lot	113	W	of	Hampshire
20	S	of N line	11 W of E line lot	64	E	of	York
20	S	of N line	12 E of W line lot	37	E	of	York
20	S	of N line	4 E of W line lot	21	E	of	York
20	S	of N line		18	W	of	York
20	S	of N line		40	W	of	York
20	S	of N line	11 N of E line Lot	61	W	of	York
20	S	of N line	13 N of E line Lot	88	W	of	York
20	S	of N line	13 N of E line Lot	113	W	of	York
20	S	of N line		37	E	of	Bryant
20	S	of N line	3 E of W line lot	23	W	of	Bryant
20	S	of N line	13 E of W line lot	38	W	of	Bryant
20	S	of N line	10 E of W line lot	66	W	of	Bryan
20	S	of N line	12 E of W line lot	90	W	of	Bryan
20	S	of N line	11 E of W line lot	87 115	E W	of	Bryant
20	S	of N line	12 E of W line lot	62	E	of	Florida
20	S	of N line	12 E of W line lot	37	E	of	Florida
20	S	of N line		85	E	of	Florida
20	S	of N line	3 N of E line Lot	22	E	of	Florida
20	S	of N line	11 N of E line Lot	65 63	E	of	Florida
20	S	of N line	10 E of W line Lot	35	E	of	
20	S	of N line		51	S	of	21 <sup>st</sup>
19	E	of N line	34 S. S. line lot	36 33	N	of	Florida
21	S	of N line	15 E of N line Lot	35	N	of	Alabama
21	S	of N line	10 N of E line Lot	28	N	of	21 <sup>st</sup>
22	E	of W line	71 S. N. line lot	49	W	of	Harris
19 28	S	of N line	11 E of W line lot	44 45	W	of	Harris
19	S	of N line	12 E of W line lot	99	W	of	Harris
19	S	of N line	13 E of W line lot	113	E	of	Great
19	S	of N line	20 E of W line lot	62	E	of	Great
19	S	of N line	2 E of W line lot	84	E	of	Great
19	S	of N line	1 E of W line lot	36	E	of	Great
19 78	E	of W line	57 S of N line Lot	79	W	of	Great
19 78	E	of W line	33 S of N line Lot	78	W	of	Great
19 78	E	of W line	48 E of W line lot	61	S	of	Great
19 78	E	of W line	35 S of N line Lot	27	W	of	Great
19	S	of N line	2 W of E line lot				

# Street

DATE	NAME	WATER NO.	STREET NO.	LOCATION	CORPORATION STOP		STOP COCK		LEAD PIPE		IRON PIPE	
					No.	Size	No.	Size	Size	Feet	Size	Feet
Nov 20	G. T. Knopf 78637	83209	2680-27									
Nov 20	G. T. Knopf 78637	83210	2682									
Nov 20	G. T. Knopf 78639	83212	2658									
Nov 20	G. T. Knopf 78639	83213	2662									
Nov 190	G. T. Knopf 78633	83215	2666									
Nov 190	G. T. Knopf 78634	83216	2670									
Nov 190	G. T. Knopf 78635	83217	2676									
Nov 190	G. T. Knopf 78637	83219	2678-80									
Aug 20	G. T. Knopf 78639	83224	2700-2									
June 20	G. T. Knopf 78641	83222	2704									
June 20	G. T. Knopf 78643	83224	2708									
June 20	G. T. Knopf 78645	83226	2712									
June 20	G. T. Knopf 78647	83228	2716									
June 190	G. T. Knopf 78650	83231	2724									
Nov 190	G. T. Knopf 78651	83233	2750-2									
Nov 190	G. T. Knopf 78653	83234	2754									
Nov 190	G. T. Knopf 78654	83235	2758									
Nov 190	G. T. Knopf 78655	83236	2762									
Nov 190	G. T. Knopf 78656	83237	2766									
Nov 190	G. T. Knopf 78658	83239	2770									
Nov 190	G. T. Knopf 78660	83241	2774									
July 191	G. T. Knopf 78659	83238	2767									
Nov 190	G. T. Knopf 78662	83243	2778-80									
July 191	G. T. Knopf 78659	83240	2773									
July 191	G. T. Knopf 78661	83242	2775									
July 191	G. T. Knopf 78663	83244	2779-81									
Aug 185	Gas. Benn 78664	83245	2800-6									
Aug 20/85	P. McKeon 78671	83250	2854-6					1	1/2	1	3/4	5/8
Mar 20/88	J. Christensen 78674	83253	2900-4					1	5/8 x 5/8	1	3/4	5/8
Oct 1/91	Jno. Peaslee 78675	83254	2906-8									
April 1/80	P. J. Loughlin 78676	83255	2912-14									
Aug 2/88	H. F. Engler 78677	83256	2916-18									
Sept 1/84	Wm. Watson 78678	83257	2921-5									
Sept 192	H. A. Christensen 78681	83259	2932-4									
Feb 9/88	Wulford 78680	83258	2926-8					1	1/2	1	1/2	1/2
Oct 19/88	R. Dunningan 78682	83260	2936-8									
Nov 10/82	E. Krebs 78683	83261	2942-6									
Oct 14/80	Wm. Franklin 78684	83262	2950-2									
June 10/83	P. Benson 78685	83263	2954-3									
June 10/83	Jas. Jamieson 78686	83264	2957									

*E. Bennett*

*W. M. Cameron*

*W. E. Christie*

# Service Pipe Record.

## DIRECTION OF TAP.

Year	Direction	Location	Year	Direction	Location
19	S	of N line St.	102	W	of Front
19	S	of N line St.	110	E	of Front
19	S	of N line St.	84	E	of Front
21	S	of N line St.	115	W	of Front
19	S	of N line St.	114	W	of Front
19	S	of N line St.	104	E	of Front
19	S	of N line St.	79	E	of Front
19	S	of N line St.	47	E	of Front
19	S	of N line St.	66	N	of Front
18	E	of W line Capp	112	N	of Front
18	E	of W line Capp	113	N	of Front
21	S	of N line St.	98	W	of Front
21	S	of N line St.	116	W	of Front
21	S	of N line St.	110	W	of Front
21	S	of N line St.	119	E	of Mission
21	S	of N line St.	79	E	of Mission
20	S	of N line St.	69	E	of Mission
21	S	of N line St.	81	W	of Mission
21	S	of N line St.	48 1/2	E	of San Carlos
21	S	of N line St.	56	E	of Jessie
21	S	of N line St.	74	E	of Jessie
21	S	of N line St.	27 21	E	of San Carlos
21	S	of N line St.	65	E	of Bartlett
21	S	of N line St.	16	E	of Jessie
21	S	of N line St.	30	E	of Bartlett
21	S	of N line St.	97	E	of Bartlett
21	S	of N line St.	58	E	of Bartlett
21	S	of N line St.	10	W	of Bartlett
21	S	of N line St.	79	E	of Bartlett
21	S	of N line St.	8	E	of Bartlett
21	S	of N line St.	13	W	of Bartlett
21	S	of N line St.	11	W	of Bartlett
21	S	of N line St.	25	W	of Bartlett
21	S	of N line St.	18	W	of Bartlett
22	S	of N line St.	104	E	of Bartlett
21	S	of N line St.	73	W	of Bartlett
21	S	of N line St.	120	W	of Bartlett
21	S	of N line St.	115	W	of Bartlett
21	S	of N line St.	161	W	of Bartlett
21	S	of N line St.	100	W	of Bartlett



# Service Pipe Record.

## DIRECTION OF TAP.

Station	Description	Direction of Tap	Notes
21	S of A line Sh	6 N of E line Lot	142
31	S of A line Sh	One E of W line Lot	186
21	S of N line 21 <sup>st</sup>	On E line Lot	185
21	S of A line Sh	13 E of W line Lot	187
21	S of N line St	16 to W of E line lot	188
21	S of A line Sh	2 E of W line Lot	223
21	S of A line Sh	2 W of E line Lot	222
21	S of A line Sh	2 W of E line Lot	270
21	S of A line Sh	2 W of E line Lot	160
21	S of A line Sh	2 W of E line Lot	157
21	S of A line Sh	2 W of E line Lot	385
21	S of A line Sh	17 W of E line Lot	304
21	S of A line Sh	17 W of E line Lot	296
21	S of A line Sh	4 W of E line Lot	293
21	S of A line Sh	4 W of E line Lot	249
21	S of A line Sh	4 W of E line Lot	250
21	S of A line Sh	3 E of W line Lot	230
21	S of A line Sh	6 E of W line Lot	231
21	S of A line Sh	9 E of W line Lot	211
21	S of N line St	5 W of E line lot	210
21	S of A line Sh	14 E of W line Lot	222
21	S of A line Sh	7 E of W line Lot	191
21	S of A line Sh	7 N of E line Lot	192
21	S of A line Sh	7 N of E line Lot	195
21	S of A line Sh	7 N of E line Lot	170
21	S of A line St	23 E of W line Lot	149
21	S of A line Sh	8 N of E line Lot	150
21	S of A line Sh	7 E of W line Lot	143
21	S of N line St	9 E of A line Lot	145
21	S of A line Sh	On E line Lot	93
21	S of N line St	6 W of E line lot	110
21	S of N line St	24 W of E line lot	47
21	S of N line St	9 E of W line lot	48
22	S of N line St	8 W of E line lot	80
22	S of N line St		63
22	S of N line St		111
22	S of N line St		128
22	S of N line St		39
22	S of N line Sh	6 N of E line Lot	153
22	S of N line Sh	4 W of E line lot	178
22	S of N line St	17 N of E line Lot	212
22	S of N line Sh		23
20	S of N line Sh	47 WE Fair Oaks	13
20	S of N line Sh		73
20	S of N line Sh		114
20	S of N line St	27 E of W line Lot	115
20	S of N line St	11 N of E line Lot	139
20	S of N line St	3 E of W line Lot	137
20	S of N line St	4 N of E line Lot	167
20	S of N line Sh	24 N of E line Lot	63
20	S of N line Sh	13 E of W line Lot	89
20	S of N line Sh	7 N of E line Lot	145
20	S of N line Sh	40 N of E line Lot	47

# Street

3/15

DATE.	NAME.	WATER No.	SEWER No.	LOCATION.	CORPORATION STOP.		STOP COCK.		LEAD PIPE.		IRON PIPE.	
					No.	Size.	No.	Size.	Size.	Feet.	Size.	Feet.
	Walter Clarke	83373	3324	MAR 26 1904								
	Margt. Clark	83376	3329-31	MAR 26 1904								
	Thomas Clark	83377	3329-34	MAR 26 1904								
	Maranagh	83379	3339-41	MAR 26 1904								
	W. H. Roberts	83374	3336-40	MAR 26 1904								
	L. M. Bernick	83326	3343-45	MAR 26 1904								
	Mary E. Hall	83327	3347	MAR 26 1904								
	Geo. Harrell	83324	3352-54	MAR 26 1904								
	Jno. Derant	83323	3351	MAR 26 1904								
	A. F. Schumacher	83325	3356-58	MAR 26 1904								
	Frank Rugg	83326	3357-59	MAR 26 1904								
	M. Forsman	83325	3360	MAR 26 1904								
	Bugh F. O'Leary	83328	3361-63	MAR 26 1904								
	G. W. Hazleton	83329	3364	MAR 26 1904								
	S. W. Fuller	83330	3367	MAR 26 1904								
	S. W. Fuller	83331	3371	MAR 26 1904								
	Sam'l M. Henry	83333	3376-78	MAR 26 1904								
	S. W. Fuller	83332	3375	MAR 26 1904								
	H. Westerfield	83335	3380	MAR 26 1904								
	Mich. Castello	83334	3379-81	MAR 26 1904								
	Masonic Bank	83338	3392	MAR 26 1904								
	Denniston	83336	3386	MAR 26 1904								
	Denniston	83337	3388	MAR 26 1904								
	Jas. Ralph	83339	3416									
	T. B. Mann	83340	3420									
	H. Kershaw	83343	3433									
	Henry Newman	83341	3426									
	Lewis Olson	83342	3430									
	M. Sullivan	83344	3434									
	George Brown	83345	3435									
	E. G. Denniston	83346	3438									
	Jas. Condit	83347	3436									
	H. Malt	83348	3512-16									
	H. S. Lord	83357	3538									
	A. H. Kress	83354	3542									
	A. R. Gunnison	83357	3570									
	E. F. Buckle	83356	3567									
	Jno. Lynch	83358	3571									
	J. J. Keane	83359	3587									

Retap 1/20/31 3/4

Retap 4-6-26 1/2 5/8 5/8 8

Retap 1/3/28 3/4 service  
Retap 8/24/28 3/4 "

Retap 4/30/27 1" service  
Retap 3/21/23 1" service

Sept 97 (1) 1 1/2 1 5/8 5/8 8  
 Sept 97 (2) 1 1/2 1 3/4 1/2 8  
 Sept 97 (3) 1 1/2 1 3/4 1/2 8  
 Sept 97 (4) 1 1/2 1 3/4 1/2 8  
 Sept 97 (5) 1 1/2 1 3/4 1/2 8  
 Sept 97 (6) 1 1/2 1 3/4 1/2 8  
 Sept 97 (7) 1 1/2 1 3/4 1/2 8  
 Sept 97 (8) 1 1/2 1 3/4 1/2 8  
 Sept 97 (9) 1 1/2 1 3/4 1/2 8  
 Sept 97 (10) 1 1/2 1 3/4 1/2 8  
 Sept 97 (11) 1 1/2 1 3/4 1/2 8  
 Sept 97 (12) 1 1/2 1 3/4 1/2 8  
 Sept 97 (13) 1 1/2 1 3/4 1/2 8  
 Sept 97 (14) 1 1/2 1 3/4 1/2 8  
 Sept 97 (15) 1 1/2 1 3/4 1/2 8  
 Sept 97 (16) 1 1/2 1 3/4 1/2 8  
 Sept 97 (17) 1 1/2 1 3/4 1/2 8  
 Sept 97 (18) 1 1/2 1 3/4 1/2 8  
 Sept 97 (19) 1 1/2 1 3/4 1/2 8  
 Sept 97 (20) 1 1/2 1 3/4 1/2 8  
 Sept 97 (21) 1 1/2 1 3/4 1/2 8  
 Sept 97 (22) 1 1/2 1 3/4 1/2 8  
 Sept 97 (23) 1 1/2 1 3/4 1/2 8  
 Sept 97 (24) 1 1/2 1 3/4 1/2 8  
 Sept 97 (25) 1 1/2 1 3/4 1/2 8  
 Sept 97 (26) 1 1/2 1 3/4 1/2 8  
 Sept 97 (27) 1 1/2 1 3/4 1/2 8  
 Sept 97 (28) 1 1/2 1 3/4 1/2 8  
 Sept 97 (29) 1 1/2 1 3/4 1/2 8  
 Sept 97 (30) 1 1/2 1 3/4 1/2 8  
 Sept 97 (31) 1 1/2 1 3/4 1/2 8  
 Sept 97 (32) 1 1/2 1 3/4 1/2 8  
 Sept 97 (33) 1 1/2 1 3/4 1/2 8  
 Sept 97 (34) 1 1/2 1 3/4 1/2 8  
 Sept 97 (35) 1 1/2 1 3/4 1/2 8  
 Sept 97 (36) 1 1/2 1 3/4 1/2 8  
 Sept 97 (37) 1 1/2 1 3/4 1/2 8  
 Sept 97 (38) 1 1/2 1 3/4 1/2 8  
 Sept 97 (39) 1 1/2 1 3/4 1/2 8  
 Sept 97 (40) 1 1/2 1 3/4 1/2 8  
 Sept 97 (41) 1 1/2 1 3/4 1/2 8  
 Sept 97 (42) 1 1/2 1 3/4 1/2 8  
 Sept 97 (43) 1 1/2 1 3/4 1/2 8  
 Sept 97 (44) 1 1/2 1 3/4 1/2 8  
 Sept 97 (45) 1 1/2 1 3/4 1/2 8  
 Sept 97 (46) 1 1/2 1 3/4 1/2 8  
 Sept 97 (47) 1 1/2 1 3/4 1/2 8  
 Sept 97 (48) 1 1/2 1 3/4 1/2 8  
 Sept 97 (49) 1 1/2 1 3/4 1/2 8  
 Sept 97 (50) 1 1/2 1 3/4 1/2 8  
 Sept 97 (51) 1 1/2 1 3/4 1/2 8  
 Sept 97 (52) 1 1/2 1 3/4 1/2 8  
 Sept 97 (53) 1 1/2 1 3/4 1/2 8  
 Sept 97 (54) 1 1/2 1 3/4 1/2 8  
 Sept 97 (55) 1 1/2 1 3/4 1/2 8  
 Sept 97 (56) 1 1/2 1 3/4 1/2 8  
 Sept 97 (57) 1 1/2 1 3/4 1/2 8  
 Sept 97 (58) 1 1/2 1 3/4 1/2 8  
 Sept 97 (59) 1 1/2 1 3/4 1/2 8  
 Sept 97 (60) 1 1/2 1 3/4 1/2 8  
 Sept 97 (61) 1 1/2 1 3/4 1/2 8  
 Sept 97 (62) 1 1/2 1 3/4 1/2 8  
 Sept 97 (63) 1 1/2 1 3/4 1/2 8  
 Sept 97 (64) 1 1/2 1 3/4 1/2 8  
 Sept 97 (65) 1 1/2 1 3/4 1/2 8  
 Sept 97 (66) 1 1/2 1 3/4 1/2 8  
 Sept 97 (67) 1 1/2 1 3/4 1/2 8  
 Sept 97 (68) 1 1/2 1 3/4 1/2 8  
 Sept 97 (69) 1 1/2 1 3/4 1/2 8  
 Sept 97 (70) 1 1/2 1 3/4 1/2 8  
 Sept 97 (71) 1 1/2 1 3/4 1/2 8  
 Sept 97 (72) 1 1/2 1 3/4 1/2 8  
 Sept 97 (73) 1 1/2 1 3/4 1/2 8  
 Sept 97 (74) 1 1/2 1 3/4 1/2 8  
 Sept 97 (75) 1 1/2 1 3/4 1/2 8  
 Sept 97 (76) 1 1/2 1 3/4 1/2 8  
 Sept 97 (77) 1 1/2 1 3/4 1/2 8  
 Sept 97 (78) 1 1/2 1 3/4 1/2 8  
 Sept 97 (79) 1 1/2 1 3/4 1/2 8  
 Sept 97 (80) 1 1/2 1 3/4 1/2 8  
 Sept 97 (81) 1 1/2 1 3/4 1/2 8  
 Sept 97 (82) 1 1/2 1 3/4 1/2 8  
 Sept 97 (83) 1 1/2 1 3/4 1/2 8  
 Sept 97 (84) 1 1/2 1 3/4 1/2 8  
 Sept 97 (85) 1 1/2 1 3/4 1/2 8  
 Sept 97 (86) 1 1/2 1 3/4 1/2 8  
 Sept 97 (87) 1 1/2 1 3/4 1/2 8  
 Sept 97 (88) 1 1/2 1 3/4 1/2 8  
 Sept 97 (89) 1 1/2 1 3/4 1/2 8  
 Sept 97 (90) 1 1/2 1 3/4 1/2 8  
 Sept 97 (91) 1 1/2 1 3/4 1/2 8  
 Sept 97 (92) 1 1/2 1 3/4 1/2 8  
 Sept 97 (93) 1 1/2 1 3/4 1/2 8  
 Sept 97 (94) 1 1/2 1 3/4 1/2 8  
 Sept 97 (95) 1 1/2 1 3/4 1/2 8  
 Sept 97 (96) 1 1/2 1 3/4 1/2 8  
 Sept 97 (97) 1 1/2 1 3/4 1/2 8  
 Sept 97 (98) 1 1/2 1 3/4 1/2 8  
 Sept 97 (99) 1 1/2 1 3/4 1/2 8  
 Sept 97 (100) 1 1/2 1 3/4 1/2 8

2030 E Church

# Service Pipe Record.

## DIRECTION OF TAP.

23	E	of	W line	Church	5	N	of	E line	Lot	67	S	of	Church
21	S	of	N line	St	3	E	of	W line	Lot	163	N	of	Church
21	S	of	N line	St	5	N	of	E line	Lot	211	N	of	Church
21	S	of	N line	St	17	W	of	E line	Lot	188	N	of	Church
21	S	of	N line	St	4	E	of	W line	lot	281	N	of	Church
21	S	of	N line	St	<del>4</del>	<del>E</del>	<del>of</del>	<del>W line</del>	<del>lot</del>	291	W	of	Church
21	S	of	N line	St	On	E	line	of	Lot	<del>207</del> <del>215</del>	E	of	Sanchez
20	S	of	N line	St	23	E	of	W line	Lot	364	N	of	Church
22	S	of	N line	St	68	N	of	E line	Lot	180	E	of	Sanchez
23	S	of	N line	St	6	N	of	E line	Lot	433	W	of	Church
21	S	of	N line	St	5	E	of	W line	Lot	38	E	of	Sanchez
30	S	of	N line	St	2	N	of	E line	Lot	112	N	of	Sanchez
20	S	of	N line	St	On	E	line	of	Lot	200	N	of	Sanchez
20	S	of	N line	St	7	W	of	E line	lot	207	N	of	Sanchez
19	S	of	N line	St	8	W	of	E line	lot	280	N	of	Sanchez
20	S	of	N line	21st	8	W	of	E line	lot	298	E	of	Castro
20	S	of	N line	21st	8	W	of	E line	lot	272	E	of	Castro
20	S	of	N line	21st	8	W	of	E line	lot	246	E	of	Castro
20	S	of	N line	21st	5	W	of	E line	lot	135	W	of	Noe
20	S	of	N line	21st	18	W	of	E line	lot	173	W	of	Noe
20	S	of	N line	21st	8	W	of	E line	lot	189	W	of	Noe
19	S	of	N line	St	11	N	of	E line	Lot	272	E	of	Castro
21	S	of	N line	St	13	N	of	E line	Lot	110	E	of	Kowau
21	S	of	N line	St	4	N	of	E line	Lot	166	N	of	Valencia
20	S	of	N line	St	15	E	of	W line	Lot	347	E	of	Castro
22	S	of	N line	St	11	N	of	E line	Lot	141	N	of	Delores
20	S	of	N line	St	12	E	of	W line	Lot	67	E	of	Bryan
19	S	of	N line	St	12	E	of	W line	Lot	89	W	of	Treat
20	S	of	N line	St	12	E	of	W line	Lot	88	N	of	29' labor
20	S	of	N line	St	12	N	of	E line	Lot	67	N	of	Sanchez
20	S	of	N line	St	<del>12</del>	<del>E</del>	<del>of</del>	<del>W line</del>	<del>lot</del>	754	E	of	Sanchez
21	S	of	N line	St	3	N	of	E line	Lot	85	E	of	Sanchez
20	S	of	N line	St	11	N	of	E line	Lot	9	W	of	Chattan
20	S	of	N line	St	11	N	of	E line	Lot	86	N	of	Sanchez
20	S	of	N line	St	7	S	of	N line	Lot	61	N	of	Sanchez
21	S	of	N line	St	12	E	of	W line	Lot	26	N	of	Sanchez
20	S	of	N line	St	9	N	of	E line	Lot	88	N	of	Sanchez
19	S	of	N line	St	9	N	of	E line	Lot	151	N	of	Sanchez
18	E	of	W line	Alabama	11	S	of	N line	Lot	65	S	of	Sanchez
22	S	of	N line	St	12	E	of	W line	Lot	3	E	of	Sanchez
20	S	of	N line	St	11	E	of	W line	Lot	83	N	of	Sanchez
20	S	of	N line	St	11	E	of	W line	Lot	89	N	of	Sanchez

# Street

DATE	NAME	WATER NO.	SERIAL NO.	LOCATION	CORPORATION STOP		STOP COCK		LEAD PIPE		IRON PIPE	
					No.	Size.	No.	Size.	Size.	Feet.	Size.	Feet.
		83360	3605									
		83361	3629									
		83362	3637									
		83363	3631									
		83364	3649									
		83365	3650									
	W. P. Ruggles	83366	3660	Retap 5/11/25	3/4	1	3/4	5/8				
	Geo Eider	83367	3668	Retap 5-26-26								
	J. Broadhouse	83368	3668									
	J. B. O. Gourde	83369	3669	NO water routed for Capital N York see page 248 Feb 21/06								
	J. W. Quinner	83370	3675	May 96	3/8	1	3/8	1/2				
	T. R. Southern	83371	3697	April 24 96	1/2	1	3/4	5/8				
	Emma J. Lovell	83372	3720	May 96	3/8	1	3/8	1/2				
	A. Van Der Burgh	83373	3733	NS 105 W	1/2	1	3/4	1/2				
	E. Koeller	83374	3744	April 29 96	1/2	1	3/4	5/8				
	A. C. Flagg	83375	3750	July 23 96	3/8	1	3/8	1/2				
	Mrs. E. Redmond	83376	3814	June 26 96	3/8	1	3/8	1/2				
	Geo. Stuerlin	83377	3851									
	Geo. Stuerlin	83378	3853									
	Geo. Stuerlin	83379	3875									
	E. M. Mason	83380	3879									
	E. M. Mason	83381	3883									
	E. M. Mason	83382	3883									
	D. Mc Cormick	39003	3859	NS 100 E Castro	1/2	1	3/4	5/8				
	Ed. Clinton	39002	3928	NS 100 E Howard	1/2	1	3/8	1/2				
	J. W. Stewart	39001	3837	MAR 26 1904	1/2	1	5/8	5/8				
	L. Pollock	39000	3837	NS 330 E Castro	1/2	1	3/4	5/8				
	S. J. Wallace	39004	3524	NS 130 W. Dolores	1/2	1	3/4	5/8				
	E. Geisel	39972	2720		3/8	1	1/2	1/2				
	P. Lahany	39008	2966	NS 75 W. Treat Ave.	1/2	1	3/4	5/8				
	A. Olson	39252	2860	NS 100 E Harrison	1/2	1	1/2	1/2				
	A. Olson	39006	2858		1/2	1	1/2	1/2				
	F. C. Brouillette	39009	4113	NS 75 W. Florida	1/2	1	5/8	5/8				
	F. Lassalle	39010	3546	NS 75 W. Florida	1/2	1	5/8	5/8				
	E. Geisel	39974	2715	NS 75 W. Florida	1/2	1	3/4	5/8				
	J. R. B. Cowan	39975	2966	NS 50 W. York	1/2	1	3/4	1/2				
	J. R. B. Cowan	39976	2963	NS 50 W. York	1/2	1	3/4	1/2				
	G. W. Leon	39977	2850	NS 50 W. York	1/2	1	5/8	5/8				
	A. S. S. S. S.	39978	2709	NS 50 W. York	1/2	1	1/2	1/2				
	A. Olson	39979	2713	NS 50 W. York	1/2	1	1/2	1/2				

R 474  
2761

Old Pap  
St. Ruggles

# Service Pipe Record.

## DIRECTION OF TAP.

20	S of N line Ph	5	N of E line Lot	55	N of Florida
20	E of N line York	6	N of S line B	58	S of 21 <sup>st</sup>
20	S of N line Ph	24	E of N line Lot	77	N of Potomac
20	S of N line Ph	10	E of N line Lot	35	E of Hampshire
20	S of N line Ph	5	E of N line Lot	80	E of Hampshire
20	S of N line Ph	3	E of N line Lot	72	N of Police Ave
20	S of N line Ph	9	E of N line Lot	126	N of Michigan
28	N of S line Ph	9	E of N line Lot	156	E of Danches
21	S of N line Ph	4	N of E line Lot	<del>75</del>	E of Hampshire
20	S of N line Ph	12	E of N line Lot	62	E of Hampshire
20	S of N line Ph	10	E of N line Lot	36	N of Hampshire
20	S of N line Ph	8	E of N line Lot	81	E of Hampshire
20	S of N line Ph	4	W. E. " "	50	E of Worth st
16	N. S. line 21 <sup>st</sup>	11	E of N line Lot	215	N of Ave
20	S of N line Ph	11	E of N line Lot	61	E of Chattanooga
20	S of N line Ph	9	N of E line Lot	59	N of Treat Ave
20	S of N line Ph	29	E of N line Lot	61	N of Tolson
21	S of N line Ph	4	E of N line Lot	29	E of Hampshire
20	S of N line Ph	12	N of E line Lot	224	E of Ave
21	S of N line Ph	26	N of E line Lot	41	E of Tolson
19	S of N line Ph	10	E of N line Lot	40	N of York
20	S of N line Ph	10	N of E line Lot	55	N of Hampshire
20	S of N line Ph	25	N of E line Lot	262	N of Valencia
21	S of N line Ph	5	N of E line Lot	105	N of Treat Ave
19	S of N line Ph	3	N of E line Lot	97	E of Bryant
19	S of N line Ph	12	E of N line Lot	89	N of Coburn
20	S of N line Ph	11	N of E line Lot	12	E of Chattanooga
20	S of N line Ph	21	N of E line Lot	102	E of Lexington
21	S of N line Ph	10	E of N line Lot	29	E of Lexington
21	S of N line Ph	11	E of N line Lot	18	N of Lexington
21	S of N line Ph	7	N of E line Lot	12	E of Lexington
20	S of N line Ph	67	E of N line Lot	50	N of Diamond
21	S of N line St	3	E of W line lot	53	E of Alabama
19	S of N line St	5	E of W line lot	30	N of N. O.
20	S of N line St	8	E of W line lot	34	E of York
19	E of N line Hampshire	67	S of N line lot	43	N of 21 <sup>st</sup>
20	S of N line St	13	E of W line lot	118	N of Ave
21	S of N line St	26	E of alder al	93	N of Green
19	S of N line St	2	E of N line lot	134	N of Ham
22	S of N line St	14	N of E line lot	38	E of Chattam
19	S of N line St	3	E of N line lot	97	E of Tolson

# Street

DATE	NAME	WATER NO.	STREET NO.	LOCATION	CORPORATION STOP		STOP COCK		LEAD PIPE		IRON PIPE	
					No.	Size.	No.	Size.	Size.	Feet.	Size.	Feet.
		83226	2105	side 50 W Florida	1	1/2	1	3/4	1/2			
		83220	2679-51	side 50 W York	1	1/2	1	3/4	1/2		30	
		83201	1608-14	side 50 W Tobacco	1	1/2	1	3/4	5/8		7	
		83207	2624	side 25 E Hampshire	1	1/2	1	3/4	5/8		7	
		83205	4627	side 45 E Hampshire	1	1/2	1	3/4	5/8		31	
		83207	2615-17	side 50 W Tobacco	1	1/2	1	3/4	1/2		30	
		83360		side 60 E Illinois	1	1/2	1	3/4	5/8		3 3/4 20	
		83206	3679-8		1	1/2	1	3/4	5/8		31	
		83206	2633-5	50 E Hampshire	1	1/2	1	3/4	1/2		31	
		83214	2655	side W Hampshire	1	1/2	1	3/4	1/2		30	
		83204	4646	side E Hampshire	1	1/2	1	3/4	5/8		7	
		83386		also on Page 2299								
		83379	4331	side E North								
		83379	3845	side 230 W York	1	1/2	1	3/4	1/2		37	
		83379	3537	side E Chattanooga	1	1/2	1	3/4	1/2		31	
		83245	2960-2	side W Treat Ave	1	5/8	1	3/4	5/8		7	
		83245		side W Folsom	1	1/2	1	3/4	5/8		31	
		83208	2637-41	side 25 E Hampshire	1	1/2	1	3/4	1/2		32	
		83245		side E Knoxville	1	1/2	1	3/4	5/8		8	
		83245		side W Folsom	1	1/2	1	3/4	5/8		37	
		83245		side 12.5 W Indiana								
		83223	2707	side 25 W York	1	1/2	1	3/4	1/2		32	
		83214	1663	side 75 W Hampshire	1	1/2	1	3/4	5/8		32	
		83245	3342-46		1	1/2	1	3/4	5/8		8	
		83245	3375-50		1	1/2	1	3/4	5/8		8	
		83245	2970-2	side 120 E Folsom	1	1/2	1	3/4	5/8		8	
		83245	2717	side 75 E Bryant	1	1/2	1	3/4	1/2		33	
		83203	2619-21	side 75 W Cook Ave	1	1/2	1	3/4	5/8		32	
		83245	3545-7	side E Chattanooga	1	1/2	1	3/4	5/8		39	
		83274	3025	(Old Core)	1	1/2	1	3/4	5/8		4	
		83300	3256	Rep 7/31/25	1 1/2	1/2	1	3/4	5/8		330	
		83301	3257		1	1/2	1	3/4	5/8		32	
		83384	4105		1	3/8	1	1/2	1/2		7	
		83247	2814		1	1/2	1	3/4	5/8		8	
		83374	3810	21 W Mac	1	1/2	1	1/2	1/2		7	
		83218	2677	side 25 E York	1	1/2	1	3/4	5/8		32	
		83387	2626	side E Hampshire	1	1/2	1	1/2	1/2		29	
		83388	3821	side 105 W of Coal	1	3/8	1	3/4	1/2		32	
		83387	3415	side 75 W of Geneva	1	1/2	1	3/4	5/8		30	
		83390	2920	side 130 W of Harrison	1	1/2	1	3/4	5/8		7	
		83391	3541-3	side 25 E of Chattanooga	1	1/2	1	3/4	5/8		30	
		83392	2926-8	side Bet Folsom & Treat Ave	1	1/2	1	3/4	5/8		7	

OCT 17 1904

Cut off 88041 - Paid \$1000 Feb 26-07

330

#11.3  
#8.0  
#12.8  
#10.3  
#11.2  
#10.0  
#6.9  
#10.4  
#6

# Service Pipe Record.

## DIRECTION OF TAP.

20 S of N line St  
 19 S of N line St  
 19 S of N line St  
 19 S. N. line St.  
 20 S. N. line St.  
 19 S. N. line St.  
 19 E. W. line York.  
 20 S. N. line St.  
 20 S. N. line St.  
 22 S. N. line St.  
 20 S. N. line St.  
 21 S. N. line St.  
 21 S. N. line St.  
 20 S. N. line St.  
 20 S. N. line St.  
 20 S. N. line St.  
 20 S. N. line St.  
 20 S. N. line St.  
 20 S. N. line St.  
 20 S. N. line St.  
 21 S. N. line St.  
 20 S. N. line St.  
 21 S. N. line St.  
 19 S. N. line St.  
 21 S. N. line St.  
 21 S. N. line St.  
 20 S. N. line St.  
 21 S. N. line St.  
 21 S. N. line St.  
 20 S. N. line St.  
 21 S. N. line St.  
 21 S. N. line St.  
 18 ~~N~~ S. N. line St  
 20 S. N. line St.  
 20 S. N. line 21<sup>st</sup> St  
 21 ~~S. N.~~ S. N. line St  
 25 E W " Castro St  
 9 18. N. 8 " St  
 21 S of N line St  
 20 " " " " "  
 20 N " S " "

12 E of N line lot  
 5 E of N line lot  
 11 E of N line lot  
 12 W. E. line lot  
 17 E. W. line lot.  
 5 E. W. line lot  
 28 N. S. line lot.  
 11 E. W. line lot  
 11 E. W. line lot.  
 10 W. E. line lot.  
 11 E. W. line lot.  
 15 W. E. line lot.  
 12 E. W. line lot.  
 15 W. E. line lot  
 11 E. W. line lot  
 14 W. E. line lot  
 13 W. E. line lot  
 33 W. E. line lot  
 11 W. E. line lot  
 2 W. E. line lot  
 13 W. E. line lot  
 5 E. N. line lot.  
 8 W. E. line lot  
 3 E. W. line lot  
 17 W. E. line lot  
 11 W. E. line lot  
 5 E. W. line lot.  
 9 W. E. line lot  
 22 E. W. line lot  
 10 W. E. line lot  
 13 N. S. line lot  
 N. S. line lot  
 1 E. N. line lot  
 44 E. W. line lot  
 8 W. E. line lot  
 15 N. 8 " 21<sup>st</sup> St  
~~one E. R. lot~~  
 25 W. of E. line lot  
 29 E of N " "  
 12 " " " " "

99 N of Noe  
 54 N of Noe  
 74 N of Noe  
 123 W. Noe  
 150 W. Noe  
 262 E. Noe.  
 62 S. N.  
 174 W. Noe.  
 198 W. Noe.  
 60 E. Chattanooga  
 227 W. Noe.  
 252 W. Noe  
 276 W. Noe  
 132 E. of Castro.  
 117 E. of Castro.  
 263 E. of Castro.  
 240 E. of Castro.  
 74 E. of Castro  
 144 E. of Castro  
 52 W. of Hampshire  
 214 E. of Castro.  
 206 W. of Valencia St.  
 34 W. of Potrero Ave.  
 110 E. of Sanchez  
 91 W. of Noe  
 225 W. of Church  
 260 W. of Church  
 192 E. of Castro  
 180 E. of Sanchez  
 272 W. of Valencia  
 20 E. W. line <sup>50 E of North</sup> ~~St~~  
 179 E. Romana  
 31 W. of Florida  
 324 ~~W. of~~ <sup>249 E San</sup> ~~St~~  
 48 8 N R 21<sup>st</sup> St  
 102 W. of Castro St  
 25 E. of Alabama  
 228 W. of Valencia  
 50 W. of Diagonal

2/18/18

Street

DATE	NAME	WATER NO.	STREET NO.	LOCATION	CORPORATION STOP		STOP COCK		LEAD PIPE		IRON PIPE	
					No.	Size	No.	Size	Size	Feet	Size	Feet
May 14/03	J. Anderson	<del>78875</del> 78873	3816	N.S. 85 W. of Ave	1	1/2	1	1/2	1/2	8		\$6.23
June 26/03	J. Anderson	<del>78875</del> 78875	3808	N.S. 35 W. of Ave	1	3/8 x 1/2	1	1/2	1/2	6		\$6.01
June 26/03	J. Anderson	<del>78874</del> 78874	3812	N.S. 60 W. of Ave	1	3/8 x 1/2	1	1/2	1/2	6		\$6.01
Sept 17/03	J. Anderson	<del>78877</del> 78877	3848	N.S. 110 W. Ave	1	3/8	1	1/2	1/2	7		\$6.67
Sept 17/03	J. Anderson	<del>78879</del> 78879	3824	N.S. 135 W. Ave	1	1/2 x 5/8	1	5/8 x 3/4	5/8	7		\$6.46
APR 17 1903	G. E. Wood	<del>78818</del> 78818	3744-51	S.S. 255 E. Ave.	1	1/2	1	1/2	1/2	35		\$10.80
APR 18 1903	J. E. Steinmann	<del>78640</del> 78640	2701-5	S.W. York	1	5/8	1	3/4	5/8	7		\$7.83
APR 20 1903	J. Anderson	<del>78851</del> 78851	3844	N.S. 160 W. Ave	1	1/2	1	1/2	1/2	7		
APR 21 1903	J. Anderson	<del>78853</del> 78853	3852	N.S. 185 W. Ave	1	1/2	1	1/2	1/2	7		
AUG 1 - 1903	W. R. Keeney	<del>78783</del> 78783	3832-4	N.S. 260 W. Dolores	1	1/2	1	3/4	5/8	9		
SEP 24 1903	J. Anderson	<del>78835</del> 78835	3856	N.S. 210 W. Ave	1	1/2	1	1/2	1/2	8		\$6.89
JAN 23 1904	J. Anderson	<del>78837</del> 78837	3840	235 W. Ave	1	1/2	1	1/2	1/2	7		\$6.00
JAN 23 1904	J. Anderson	<del>78839</del> 78839	3844	260 W. Ave	1	1/2	1	1/2	1/2	7		\$6.00
FEB 25 1904	A. Carlson	<del>78849</del> 78849	3866-8	N.S. 125 E. Castro	1	1/2	1	1/2 x 3/4	1/2	7		\$7.21
MAR 7 - 1904	J. Anderson	<del>78851</del> 78851	3881	Ed 117 E. Castro	1	1/2	1	1/2 x 3/4	1/2	32		\$10.96
APR 2 - 1904	J. Anderson	<del>78859</del> 78859	3848	N.S. 50 E. Castro	1	1/2	1	1/2	1/2	8		\$6.89
APR 5 - 1904	J. Anderson	<del>78842</del> 78842	3852	N.S. 225 E. Castro	1	1/2	1	1/2	1/2	7		\$6.76
June 10/04	J. Anderson	18384	501-3 Castro	S.S. 50 E. Castro	1	1/2	1	1/2 x 3/4	1/2	32		
June 10/04	J. Anderson	<del>78850</del> 78850	3877	S.S. 125 E. Castro	1	1/2	1	1/2 x 3/4	1/2	32		36
Aug 6/04	Carrie Watson	<del>78630</del> 78630	2659-61	Ed 50 W. Hampshire	1	1/2 x 5/8	1	5/8 x 3/4	5/8	31		79
Oct 3/04	A. Perry	<del>78845</del> 78845	13856	Ed 205 E. Castro	1	1/2	1	1/2 x 3/4	1/2	8		71
Dec 14/04	A. J. Shattuck	<del>78743</del> 78743	3332-4	N/S 200 W. Valencia	1	1/2	1	3/4	5/8	8		181
Jan 17/05	C. Anderson	<del>78817</del> 78817	2606	N/S 27 W. Patroa Ave	1	1/2	1	3/4	5/8	7		46
Oct 7/05	C. J. Howard	78810	3672		1	1/2	1	3/4	1/2	8		196
Oct 17/05	Jno. Bjork	78846	3819	S/S 80' W. Ave	1	1/2	1	1/2	1/2	3-2		116
Nov 15/05	Camille Barreau	78800	3636	N/S 205 W. Church	1	1/2	1	3/4	1/2	8		25
Dec 5/05	Otto Derr	78801	3640	N/S 230 W. Church	1	1/2	1	5/8	5/8	7		102
Feb 16/06	Joe Sylva	<del>78847</del> 78847	3860	N/S 175 E. Castro	1	1/2	1	3/4	1/2	7		
Feb 27/06		<del>78807</del> 78807	3668		1	1/2	1	3/4	1/2	8		61
Mar 17/06	Mrs. E. Carlson	78750	3348-50	N/S	1	1/2	1	3/4	5/8	8		81
May 31/06	H. J. Wilder	78873	4319	bt. Douglass & Worth	1	1/2	1	3/4	5/8	7		
Dec 15/06	Chas. Burnett	<del>78865</del> 78865	4229	S.S. 126 E. Douglass	1	3/8	1	1/2	1/2	7		214
Aug 7/06	M. Levy & Co.	32818	900-2 Florida	21 <sup>st</sup> & Florida	1	5/8	1	3/4	5/8	32		R 4744
Aug 25/06	Mrs Annie Hughes	78804	3655	S.S. Bet Church & Sanchez	1	1/2	1	1/2	1/2	2		1/2 30
Nov 1	Pipe as Main			W. Castro St	1	1/2	1	5/8	5/8	10		1 m 220
	Mrs A C Fowler	78853	3925	8 S. 100 W. Castro	1	5/8	1	5/8	5/8	8		1/2 819
Nov 21/06	Widow Bottlingler	74669		N.E. Alabama	1	5/8	1	5/8	5/8	8		
Jan 25/1907	J Roberts	78815	3745	S. 1st 337 N. Sanchez	1	3/8	1	1/2	1/2	31		
Jan 25/1907	Alma M. Stealy	78859	4104	N.S. 50 N. Diamond	1	3/8	1	1/2	1/2	31		

OVER

# Service Pipe Record.

DIRECTION OF TAP.

22 N of S line St  
 20 " " " "  
 20 " " " "  
 43 N. S. line 21<sup>st</sup>  
 4 " " " "  
 7 N. N line curb.  
 4 " " " "  
 4 " " " "  
 4 " " " "  
~~44 S. N curb.~~  
~~27 N of S line St~~  
~~29 " " " "~~  
 20 S. N. line st.  
 20 N. S. " " st.  
~~29 N. S. " "~~  
 19. P. N. " "  
 19. P. N. " "  
~~29 N. W. " "~~  
 22. P. N. line st.  
 19. N. P. " "  
 22. P. N. " "  
~~21 S. of N. line St.~~  
~~17 S. of N. line St.~~  
 20 N. of S. line St.  
~~21 S. N. " "~~  
 22 S. of N. line of Street  
 24 E. of N. " "  
 24 " " " "  
 20 N. S. " "  
~~24 " " " "~~  
 x 20 " " " "  
 21 S/N Line of St.  
 19 E. N. Line of St.  
 20 N. of S. " "  
~~19 W. E. Line of St.~~  
~~21 W. E. Line of St.~~  
 20 S. N. Line of St.  
 20 N/S Line of St.  
 20 N/S Line of St.  
~~20 N/S Line of St.~~  
~~42 S. N curb~~  
 19 N. P. Line of St.  
 19 S. N. Line " st

2 N of E line lot  
 20 E of N line lot  
~~4 on W " "~~  
~~4 " " " "~~  
 5 E N line lot  
~~4 N of E line lot~~  
~~15 N of E line lot~~  
 2 E. W. line lot.  
 3. E. W. " lot.  
~~15 E. W. " "~~  
 14. W. E line lot  
 12. W. E " "  
 15. E. W. " "  
 1. E. W. " "  
 13. E. W. " "  
 3 N. of E. line lot  
 1 N. of E line lot  
 7 E. of N. line lot  
~~5 N. E. " "~~  
 10 E. of N. line of lot  
~~5 N. of E line of lot~~  
~~5 E. W. " "~~  
 2 " " " "  
 8 N/E Line of Lot.  
 35 N. P. Line of Lot.  
 20 E. of W. " "  
~~10 N of S line of Lot.~~  
~~12 N of S line of Lot.~~  
 6. E of W Line of Lot  
 35 W of E Line of Lot  
 34 W of E Line of Lot  
 33 W of E Line of Lot  
 10. E W Line Lot  
 5. E W Line Lot

Pipe end 21<sup>st</sup> of 21<sup>st</sup> on ~~California~~  
 99 E of Douglas  
 100 N of Eureka  
 65 ~~59~~ N of North St  
 91 ~~83~~ W " "  
~~108 W " "~~  
~~108 W " "~~  
 125 N of North  
~~50 W. Douglas~~  
~~47 E of North~~  
 205 N of Castro  
 156 E. Castro  
 79. W. Diamond  
 157. W. Castro  
 103. E. Noe  
 241. E. Noe 8" Main  
 13. E. of Collingwood 1 1/2" Main  
 111 W. of Bloss 6" Main  
 91. W. of Eureka 8" Main  
 88. E of Alabama. 8" Main  
~~179 E. of Fair Oaks 4" Main~~  
 208 E. of Noe 8" Main  
 57 E. of Eureka 8" Main  
~~225 E. Sanchez 4" Main~~  
 117 E. of Church 8" "  
~~28 S of 21<sup>st</sup> 16" "~~  
 29 " " " " 12" "  
 72 E. of Douglas 8" "  
~~103 104 Diamond 6" "~~  
 103 " Douglas  
 5 E/W Lexington ave 6"  
 27 S. of 21<sup>st</sup> St.  
 111 W. of Eureka 8"  
~~166 S of A St~~  
~~138 S of California~~  
 230 W. of Church  
 45. E of Douglas  
 46. E of Douglas  
 47. E of Douglas  
 14 W. Douglas.  
 83. E. Chattanooga 12"  
 286 E. of Noe



# Service Pipe Record.

DIRECTION OF TAP.

19	E	of	W	line	Hampshire	3	S	of	N	line	Lot	46	N	of	...		
19	E	of	W	line	Hampshire	4	S	of	N	line	Lot	45	N	of	...		
x 19	E	of	W	line	Hampshire	5	S	of	N	line	Lot	44	N	of	...		
x 19	E	of	W	line	Hampshire	6	S	of	N	line	Lot	43	N	of	...		
19	E	of	W	line	Hampshire	8	S	of	N	line	Lot	41	N	of	...		
19	E	of	W	line	Hampshire	7	S	of	N	line	Lot	42	N	of	...		
18	S	of	A	line	Sh							29	N	of	Hampshire		
18	S	of	A	line	Sh							29	N	of	Hampshire		
x 18	S	of	A	line	Sh		13	E	of	W	line	Lot	138	E	of	York	
18	S	of	A	line	Sh							54	W	of	Hampshire		
x 18	S	of	A	line	Sh							88	E	of	York		
18	S	of	A	line	Sh							66	E	of	York		
18	S	of	W	line	York							41	A	of	24 <sup>th</sup>		
18	S	of	W	line	York		24	S	of	A	line	Lot	56	W	of	34 <sup>th</sup>	
19	S	of	A	line	Sh							46	W	of	York		
19	S	of	W	line	St.						9	W	of	E	line	lot	
18	S	of	A	line	Sh							69	W	of	of	Bryant	
18	S	of	A	line	Sh							89	W	of	of	York	
18	S	of	W	line	St.							92	E	of	of	Bryant	
18	S	of	A	line	Sh							92	E	of	of	Bryant	
18	S	of	A	line	Sh		3	W	of	E	line	Lot	72	E	of	of	Bryant
18	S	of	A	line	Sh							46	E	of	of	Bryant	
18	S	of	A	line	Sh							30	E	of	of	Bryant	
18	S	of	A	line	Sh							58	W	of	of	Bryant	
18	S	of	A	line	Bryant		12	S	of	A	line	Lot	31	W	of	of	Bryant
18	S	of	A	line	Sh							76	W	of	of	Bryant	
18	S	of	A	line	Sh							77	W	of	of	Bryant	
18	S	of	A	line	Sh							9	E	of	of	Columbia	
18	S	of	A	line	Sh							25	W	of	of	Columbia	
19	S	of	A	line	Sh							47	E	of	of	Flora	
19	S	of	W	line	St.		2	E	of	W	line	Lot	77	E	of	of	Alabama
18	S	of	A	line	Sh							63	E	of	of	Alabama	
18	S	of	A	line	Sh							17	E	of	of	Alabama	
18	S	of	A	line	Sh							23	E	of	of	Alabama	
18	S	of	A	line	Sh							40	E	of	of	Alabama	
18	E	of	W	line	Alabama							75	E	of	of	Alabama	
18	S	of	A	line	Sh							49	E	of	of	Alabama	
15	S	of	A	line	Sh							17	E	of	of	Alabama	
18	S	of	A	line	Sh							17	E	of	of	Alabama	
18	S	of	A	line	Sh							23	E	of	of	Alabama	
23	E	of	W	line	Harrison							88	E	of	of	Alabama	
19	S	of	A	line	Sh							99	E	of	of	Alabama	
19	S	of	A	line	Sh							80	E	of	of	Alabama	



# Service Pipe Record.

## DIRECTION OF TAP.

Line No.	Direction	Location	Distance	Direction	Location
18	E	of W line Trecat	42	S	of Great
18	S	of N line Sh	77	N	of Tolson
18	S	of N line Sh	144	E	of Tolson
18	S	of N line Sh	89	E	of Tolson
18	S	of N line Sh	48	W	of Tolson
18	S	of N line St.	128	W	of Shotwell
18	S	of N line St	75	E	of Shotwell
18	S	of N line St	42	W	of Howard
18	S	of N line Sh	150	E	of Howard
18	S	of N line Sh	13.8	E	of Shotwell
20	S	of N line St.	110	W	of Shotwell
18	S	of N line Sh	116	E	of Kowara
18	S	of N line Sh	127	W	of Hawar
18	S	of N line St	106	E	of Capt
19	S	of N line St	70	E	of Capt
18	S	of N line St	77	E	of Capt
18	S	of N line Sh	76	W	of Capt
18	S	of N line Sh	96	W	of Capt
18	S	of N line Sh	131	E	of Mission
18	S	of N line St	85	E	of Mission
18	S	of N line Sh	73	E	of Mission
18	S	of N line Sh	42	W	of Mission
19	S	of N line St	104	E	of Bartle
20	S	of N line St	75	E	of Bartle
20	S	of N line St.	83	E	of Bartle
20	S	of N line St.	44	E	of Bartle
20	S	of N line St.	52	E	of Bartle
20	S	of N line St.	28	E	of Bartle
20	S	of N line St.	9.8	E	of Bartle
20	S	of N line St	83	W	of Taine
22	S	of N line Sh	115	W	of Taine
22	S	of N line Sh	98	S	of Taine
26	E	of W line S. Jordan	34	W	of Sandoe
20	S	of N line Sh	43	W	of Sandoe
20	S	of N line Sh	86	W	of Sandoe
21	S	of N line Sh	108	W	of Sandoe
21	S	of N line St	115	W	of Sandoe
21	S	of N line Sh	166	W	of Sandoe
21	S	of N line Sh	156	W	of Sandoe
21	S	of N line Sh	137	W	of Sandoe



# Service Pipe Record.

## DIRECTION OF TAP.

Line No.	Direction	Location	Line No.	Direction	Location	Value	Direction	Location
21	S	of N line St	7	W	of E line Lot	100	E	of Guerrero
22	S	of N line St	On	N	line Lot	100	E	of Guerrero
23	S	of N line St	8	N	of E line Lot	100	E	of Guerrero
24	S	of N line St	4	N	of E line Lot	97	E	of Guerrero
25	S	of N line St	6	N	of E line Lot	76	E	of Guerrero
26	S	of N line St	12	N	of E line Lot	88	E	of Guerrero
27	S	of N line St	4	E	of N line Lot	30	E	of Fair Oaks
28	S	of N line St	127	N	of S line Lot	14	E	of Fair Oaks
29	S	of N line St	3	N	E line lot	On	N	line of 24 ch
30	S	of N line St	8	E	of N line Lot	98	E	of Fair Oaks
31	S	of N line St	19	N	of E line Lot	58	E	of Dolores
32	S	of N line St	On	N	line of #925	56	N	of Fair Oaks
33	S	of N line St	9	N	of E line Lot	34	N	of Chattanooga
34	S	of N line St	19	N	of E line Lot	88	N	of Chattanooga
35	S	of N line St	4	N	of E line lot	107	E	of Church
36	S	of N line St	5	E	of W line lot	109	E	of Church
37	S	of N line St	12	N	of E line Lot	103	W	of Church
38	S	of N line St	10	N	of E line Lot	146	W	of Church
39	S	of N line St	8	E	of N line Lot	179	N	of Church
40	S	of N line St	5	N	of E line Lot	189	N	of Church
41	S	of N line St	8	N	of E line Lot	89	E	of Ticksbu
42	S	of N line St	23	N	of E line Lot	23	E	of Ticksbu
43	S	of N line St	8	E	of N line Lot	18	N	of Ticksbu
44	S	of N line St	5	N	of E line Lot	38	N	of Ticksbu
45	S	of N line St	8	N	of E line Lot	142	E	of Sanchez
46	S	of N line St	9	N	of E line Lot	23	N	of Ticksbu
47	S	of N line St	23	N	of E line Lot	127	E	of Sanchez
48	S	of N line St	1	E	of S line Lot	35	E	of Sanchez
49	S	of N line St	2	N	of E line Lot	43	N	of Sanchez
50	S	of N line St	14	N	of E line Lot	44	N	of Sanchez
51	S	of N line St	15	N	of E line Lot	79	N	of Sanchez
52	S	of N line St	22	E	of N line Lot	76	N	of Sanchez
53	S	of N line St	14	N	of E line Lot	116	N	of Sanchez
54	S	of N line St	15	N	of E line Lot	142	W	of Sanchez
55	S	of N line St	22	E	of N line Lot	115	N	of Sanchez
56	S	of N line St	1	N	of E line Lot	236	N	of Sanchez
57	S	of N line St	9	N	of E line Lot	315	N	of Sanchez
58	S	of N line St	5	N	of E line Lot	294	E	of Sanchez
59	S	of N line St	1	N	of E line Lot	147	E	of Sanchez
60	S	of N line St	17	N	of E line Lot	178	E	of Sanchez
61	S	of N line St	17	N	of E line Lot	121	E	of Sanchez

# Street

DATE	NAME	WATER NO.	STREET NO.	LOCATION	CORPORATION STOP		STOP COCK		LEAD PIPE		IRON PIPE	
					No.	Size.	No.	Size.	Size.	Feet.	Size.	Feet.
		83557	363									
		83559	3628-22									
		83558	3634									
		83559	3634									
		83560	3640-3951									
		83562	3631									
		83564	3641-5									
		83565	3645									
		83566	3681-9									
		83569	3685-7									
		83568	3736									
		83569	3751-67									
		83570	3766									
		83572	3776-77									
		83571	3777									
		83574	3820									
		83575	3844									
		83577	3834									
		83578	3839									
		83576	3835									
		83580	3843-5									
		83572	3851									
		83583	3857									
		83586	3870									
		83585	3867									
		83587	3851									
		83472	3896									
		83475	3901-3									
		83496	3905-9									
		83497	3914-16									
		83498	3915									
		83499	3919									
		83600	3923									
		83601	3937									
		83603	3942									
		83602	3941									
		83604	3965-7									
		83605	3968-70									
		83606	3969									
		83607	3975-9									

DEC 19 1903

Retap 4-6-26

1" service

Retap 5/2/30

St. Chattanooga

do

Retap 5/1/24

St. E. Church

3/4 service

Retap 10-17-25

S. E. Tichenburg

St. E. Ex. 6 Page 126

St. Old service J.O. 1/2/09

Retap 1/22/31

St. E. Tichenburg

St. E. Ex. 6 Page 126

St. Old service J.O. 1/2/09

Retap 9/21/25

St. E. Tichenburg

do

full 3/4" service

St. E. Tichenburg

St. E. Tichenburg

St. E. Tichenburg

St. E. Tichenburg

Old iron  
Plugged  
Old iron  
Plugged

R+5

3/23

Old iron  
Plugged  
352

# Service Pipe Record.

DIRECTION OF TAP.

20	S of N line st	39 E W line lot	191	W	of	Nov
20	S of A line Sh	5 E of W line Lot	82	E	of	Nov
20	S of N line st	On E line of Lot	104	W	of	Nov
20	S of N line st	9 W of E line Lot	<del>240</del> <sup>238</sup>	W	of	Nov
20	S of A line Sh	22 W of E line Lot	383	E	of	Castro
20	S of A line Sh	6 W of E line Lot	<del>175</del>	E	of	Castro
20	S of A line Sh	13 W of E line Lot	127	E	of	Castro
20	S of A line Sh	10 E W of E line Lot	10	E	of	Castro
20	S of N line st	8 W of E line lot	208	E	of	Castro
18	S of N line <del>st</del>	5 W of E line lot	<del>76</del>	E	of	Diamond
18	S of N line st	4 W of E line lot	26	E	of	Diamond
18	S of A line Sh	4 W of E line Lot	92	W	of	Diamond
21	S of A line Sh	10 E of W line Lot	116	W	of	Diamond
21	S of N line st	7 W of E line lot	237	W	of	Diamond
21	S of N line st	10 E of W line lot	<del>284</del> <sup>272</sup>	E	of	Diamond
21	S of N line st	11 W E line lot	35	W	of	Douglas
21	S of N line st	12 W E line lot	62	W	of	Douglas
21	S of N line st	11 W E line lot	87	W	of	Douglas
18	S of A line Sh	14 E of W line Lot	87	W	of	Home
18	S of A line Sh	13 W of E line Lot	165	E	of	Home
18	S of A line Sh	13 W of E line Lot	113	E	of	Home
18	S of A line Sh	10 W of E line Lot	65	E	of	Home
18	S of N line st	14 E of W line lot	<del>39</del> <sup>38</sup>	E	of	Home
20	E of W line Diamond	1 E of W line Lot	36	S	of	Castro
20	S of A line Sh	15 E of W line Lot	300	W	of	Castro
20	S of A line Sh	2 E of W line Lot	17	W	of	Sanchez
20	S of A line Sh	2 E of W line Lot	259	W	of	Castro
20	S of A line Sh	22 W of E line Lot	<del>207</del> <sup>206</sup>	E	of	Castro
20	S of N line st	8 E of W line Lot	273	W	of	Castro
18	S of A line Sh	9 W of E line Lot	283	E	of	Diamond
18	S of N line st	12 W of E line lot	251	E	of	Diamond
18	S of N line st	16 W of E line Lot	175	E	of	Diamond
19	S of N line st	25 E W line lot	72	E	of	Diamond
20	S of A line Sh	11 E of W line Lot	<del>25</del> <sup>25</sup>	E	of	Castro
20	S of A line Sh	3 E of E line Lot	85	W	of	Castro
20	S of A line st	10 E of W line Lot	121	E	of	Castro
18	S of A line Sh	10 E of W line Lot	196	E	of	Diamond
18	S of A line Sh	10 E of W line Lot	20	E	of	Diamond
18	S of A line Sh	9 E of W line Lot	121	E	of	Diamond
18	S of A line Sh	8 W of E line lot	15	E	of	Diamond
19	S of A line Sh	13 W of E line Lot	72	E	of	Diamond
18	S of A line Sh	13 W of E line Lot	118	E	of	Diamond

Street

DATE	NAME	WATER NO.	STREET NO.	LOCATION	CORPORATION STOP		STOP COCK		LEAD PIPE		IRON PIPE	
					No.	Size.	No.	Size.	Size.	Feet.	Size.	Feet.
		81718	83609									
Nov	Wm Scammon	81712	83608	1571-5								
	Carlton Lemari	81720	83610	4042-4								
July	Wm Scammon	81720	83610	4042-4								
July	Wm Scammon	81722	83611	4042-4								
June	Mrs. Sullivan	81727	83614	4068-70								
Aug	J Case	81729	83617	4079-9								
April	L. Geratte	81732	83619	4094								
May	Carl A. Brundsen	81740	83623	4120								
Apr	M. Mc Lellan	81761	83634	4114								
July	H. R. Schumacker	81765	83635	4154								
Apr	Geo Kling	81767	83637	4209								
June	Fred H. Stanley	81768	83638	4211								
Nov	Mrs. T. Wilson	81770	83639	4220-2								
Aug	Geo Mc Cahon	81772	83640	4242								
May	M. Buchman	81788	83645	4303								
May	A. C. Foge	81789	83646	4305								
June	Wm Cooper	81790	83647	4307								
June	Kate Lubig	81793	83649	4315								
Aug	Born - Troy	81792	83648	4311								
Aug	Born - Troy	81794	83650	4315								
Sept	Mrs. Curtis	81795	83651	4317								
Nov	Gas Desmond	81787	83644	4301								
Feb	Born Troy	81746	83626	4129								
Jan	B. H. Ross	81195	83644	4301								
Dec	Born Troy	81742	83624	4143								
Dec	A. Jay	81823	83619	4062								
	Born Troy	81744	83621	4127								
April	Carl Troy	81748	83629	4131								
Feb	J. A. Corn	81254	83649	4139								
Feb	J. Pagala	81079	83408	3083-5								
June	Wm Wute	81102	83526	3219-21								
June	M. Glasgow	81188	83889	3881								
May	A. Wenzel	81126	83475	3378-90								
March	W. G. Phelps	81252	83628	4137								
May	H. Petersen	81260	83633	4183-7								
Feb	H. Petersen	81258	83631	4181								
Co	J. H. Sauer	81173	83477	3346								
Sept	J. Suedie	81062	83477	3346								
Nov	J. A. Corn	81256	83630	4141								

12110 St. Ave

1100 E Castro  
W. E. Castro

1105 E Diamond  
W. E. Castro

SEP 7 1905  
SEP 7 1905  
SEP 7 1905  
SEP 7 1905

St. Douglas

W. Sanchez  
St 240 W Castro  
St 180 E Castro  
St. 260 W Castro

Retap Dec 18/26  
Retap 9/14/26

St. 80 E Diamond  
St E Diamond

St 50 E Harrison  
St 130 E Diamond

1" service  
R 843  
Old Tap  
50

R 5  
R 5

Water to med for #601

# Service Pipe Record.

## DIRECTION OF TAP.

No.	Direction of Tap	Name
18	N of S line	Sh
20	S of N line	Sh
26	E of W line	Sanchez
18	S of W line	Sh
18	S of W line	Sh
20	S of W line	Sh
20	S of N line	Sh
20	S of N line	Sh
20	S of N line	Sh
17	S of N line	Sh
18	<del>S of N line</del>	<del>Sh</del>
20	<del>S of N line</del>	<del>Sh</del>
17	S of N line	Sh
18	S of N line	Sh
20	S of N line	Sh
21	S of N line	Sh
20	E of W line	Shotwell
19	S of N line	Sh
24	S of N line	Sh
30	S of N line	Sh
20	S of N line	Sh
20	S of N line	Sh
19	S of N line	Sh
20	S of N line	Sh
21	S of N line	Sh
17	S of N line	Sh
23	S of N line	Sh
18	E of W line	Treat
20	S of N line	Sh
19	S of N line	Sh
20	E of W line	35 1/2 N
18	S of N line	Sh
21	S of N line	Sh
22	S of N line	Sh
21	S of N line	Sh
25	E of W line	Bryant
23	S of N line	Sh
21	S of N line	Sh
19	S of N line	Sh
18	S of N line	Sh
18	S of N line	Sh
7	N of E line	Loh
11	N of E line	Loh
16	N of S line	Loh
5	N of E line	Loh
5	E of W line	Loh
9	E of W line	Loh
15	N of E line	Loh
4	N of E line	Loh
3	N of E line	Loh
3	N of E line	Loh
1	N of E line	Loh
9	E of W line	Loh
12	E of W line	Loh
38	N of E line	Loh
12	E of W line	Loh
36	N of E line	Loh
13	N of E line	Loh
10	E of W line	Loh
12	N of E line	Loh
9	E of W line	Loh
8	E of W line	Loh
One	N of E line	Loh
5	N of E line	Loh
12	E of W line	Loh
3	E of W line	Loh
3	E of W line	Loh
11	S of N line	Loh
11	N of E line	Loh
9	N of E line	Loh
4	E of W line	Loh
12	N of E line	Loh
11	E of W line	Loh
12	N of E line	Loh
27	N of E line	Loh
34	N of E line	Loh
26	N of E line	Loh
9	E of W line	Loh
2	N of E line	Loh
15	E of W line	Loh
42	N of E line	Loh
62	N of E line	Loh
75	S of N line	Loh
35	N of E line	Loh
69	N of E line	Loh
58	E of W line	Loh
36	E of W line	Loh
104	N of E line	Loh
157	E of W line	Loh
158	E of W line	Loh
78	N of E line	Loh
76	N of E line	Loh
44	S of N line	Loh
409	E of W line	Loh
87	N of E line	Loh
92	E of W line	Loh
62	E of W line	Loh
64	S of N line	Loh
114	N of E line	Loh
90	E of W line	Loh
4	E of W line	Loh
42	N of E line	Loh
67	N of E line	Loh
103	N of E line	Loh
50	E of W line	Loh
87	E of W line	Loh
28	E of W line	Loh
48	N of E line	Loh
89	N of E line	Loh
89	E of W line	Loh
141	E of W line	Loh
51	N of E line	Loh
119	N of E line	Loh
85	N of E line	Loh
144	E of W line	Loh
768	N of E line	Loh
55	N of E line	Loh
73	E of W line	Loh
55	N of E line	Loh
42	N of E line	Loh
53	N of E line	Loh
146	E of W line	Loh

22

Street

DATE	NAME	WATER NO.	STREET NO.	LOCATION	CORPORATION STOP		STOP COCK		LEAD PIPE		IRON PIPE	
					No.	Size	No.	Size	Size	Feet	Size	Feet
					1	1/2	1	3/4	5/8		36	
					1	1/2	1	1/2	1/2		37	
					1	3/8	1	5/8	5/8		39	
					1	1/2	1	3/4	1/2		8	
					1	1/2	1	3/4	1/2		8	
					1	1/2	1	3/4	1/2		34	
					1	1/2	1	3/4	1/2		35	
					1	1/2	1	3/4	5/8		34	
					1	1/2	1	3/4	5/8		34	
					1	3/8	1	3/4	5/8		38	
					1	1/2	1	1/2	1/2		10	
					1	3/8	1	5/8	5/8		9	
					1	1/2	1	3/4	5/8		8	
					1	1/2	1	3/4	5/8		10	3/4
					1	1/2	1	3/4	1/2		37	
					1	5/8	1	5/8	5/8		29	
					1	3/8	1	1/2	1/2		35	
					1	1/2	1	3/4	1/2		11	
					1	1/2	1	1/2	1/2		8	
					1	3/8	1	1/2	1/2		30	
					1	1/2	1	1/2	1/2		30	
					1	3/8	1	1/2	1/2		35	
					1	1/2	1	1/2	1/2		10	
					1	1/2	1	1/2	1/2		32	
					1	3/8	1	3/4	5/8		36	
					1	1/2	1	1/2	1/2		10	
					1	1/2	1	1/2	1/2		7	
					1	1/2	1	1/2	1/2		8	
					1	1/2	1	3/4	5/8		7	
					1	1/2	1	3/4	1/2		8	
					1	1/2	1	3/4	1/2		8	
					1	1/2	1	3/4	5/8		38	
					1	1/2	1	3/4	5/8		35	
					1	1/2	1	3/4	5/8		35	
					1	3/8	1	3/4	1/2		36	
					1	1/2	1	3/4	5/8		36	
					1	3/8	1	3/4	1/2		36	
					1	1/2	1	3/4	5/8		33	

MAY 11 1905

Retap 7/6/27

SEP 7 1905

AUG 10 1905

JAN 18 1904

SEP 7 1905

SEP 7 1905

R 66

3

# Service Pipe Record.

## DIRECTION OF TAP.

23	S of N line	Ph	3	N of E line	Lot	136	N	of	Queen
18	S of N line	St	12	E of W line	Lot	189	W	of	Currie
20	S of N line	St	9	E of E line	Lot	16	E	of	San Bruno Ave
21	S of N line	St	10	W of E line	Lot	15	E	of	Phelps Island St
17	E of W line	Ph	22	W of E line	Lot	30	E	of	April 24th
23	E of W line	Ph	2	A of A line	Lot	47	A	of	Capt. Mission
18	S of N line	St	84	W of E line	Lot	116	W	of	Castro
20	S of N line	Ph	7	E of N line	Lot	130	E	of	24th
17	E of N line	Treash Ave	67	S of N line	Lot	47	N	of	Shotwell
18	S of N line	Ph	31	E of N line	Lot	18	N	of	Bryan
19	S of N line	Ph	5	N of E line	Lot	55	N	of	Pottery Ave
25	E of N line	Pottery Ave	58	S of N line	Lot	31 from 2nd corner	E	of	24th
21	S of N line	Ph	53	W of N line	Lot	40	W	of	Pottery Ave
18	S of N line	Ph	7	N of E line	Lot	26	N	of	Folsom
18	S of N line	Ph	2	N of E line	Lot	75	E	of	Shotwell
18	S of N line	Ph	13	E of N line	Lot	43	N	of	Hampshire
18	S of N line	Ph	7	N of E line	Lot	28	N	of	Folsom
18	S of N line	Ph	38	E of N line	Lot	104	E	of	Pottery
18	S of N line	Ph	14	N of E line	Lot	63	N	of	Shotwell
18	S of N line	Ph	7	N of E line	Lot	70	N	of	Pottery
24	N of E line	Kansas	7	N of E line	Lot	108	N	of	23rd
18	S of N line	Ph	1	E of E line	Lot	400	S	of	Alabama
18	S of N line	Ph	7	N of E line	Lot	17	E	of	Folsom
18	S of N line	Ph	23	E of N line	Lot	57	E	of	Florida
18	S of N line	Ph	36	E of N line	Lot	73	E	of	York
18	S of N line	Ph	6	E of N line	Lot	5	N	of	Alabama
18	S of N line	Ph	17	N of E line	Lot	19	N	of	Florida
18	S of N line	Ph	38	E of N line	Lot	38	E	of	Alabama
18	S of N line	Ph	1	N of E line	Lot	47	N	of	Harris
18	S of N line	Ph	1	N of E line	Lot	24	E	of	Bryan
18	S of N line	Ph	4	E of N line	Lot	83	N	of	Florida
24	E of N line	Folsom	17	S of N line	Lot	97	N	of	24th
18	S of N line	Ph	1	E of N line	Lot	7	S	of	Florida
20	S of N line	Ph	7	N of E line	Lot	73	N	of	Pottery
19	S of N line	Ph	31	E of N line	Lot	24	E	of	Flora
18	S of N line	Ph	10	E of N line	Lot	85	N	of	Alaba
23	E of N line	San Bruno Ave	40	N of E line	Lot	60	E	of	24th
18	S of N line	Ph	11	N of E line	Lot	60	S	of	Mark
22	S of N line	Ph	21	E of N line	Lot	29	E	of	Robert
18	S of N line	Ph	16	E of N line	Lot	80	N	of	13th
18	S of N line	Ph	4	E of N line	Lot	34	N	of	Bryan
18	S of N line	Ph	21	E of N line	Lot	16	N	of	13th
18	S of N line	Ph	21	E of N line	Lot	11	N	of	13th

DATE	NAME	WATER NO.	SYKEF. NO.	LOCATION	CORPORATION STOP.		STOP COCK.		LEAD PIPE.		IRON PIPE.	
					No.	Size.	No.	Size.	Size.	Feet.	Size.	Feet.
	Wm. Young	81141	83672	40 St. Jerome	1	1/2	1	3/8	5/8	10		
	Wm. Young	81159	83672	189 W. Corsho	1	1/2	1	3/4	5/8	7		
	H. Kelly	80952	83428	St. C. Stry Brum Ave	1	1/2	1	3/4	5/8	14		
	Wm. Dempsey	80952	83421	J. S. Craft Hope Island	1	1/2	1	3/4	5/8	4	1/2	37
	W. Klabin	81107	83630		1	1/2	1	3/4	5/8	34		
	C. E. Sedell	81125	83613		1	1/2	1	3/4	5/8	10		
	M. Hinds	81071	83498		x	x	1	1/2	1/2	37		
	J. O'Curry	81089	83469	St. W. Photwell	1	1/2	1	3/4	5/8	37		
	H. J. Lanning	81025	83469		1	1/2	1	3/4	5/8	36		
	V. Kasman	80996	83434		1	1/2	1	3/4	5/8	13		
	H. Schnipper	80995	83433		1	1/2	1	3/4	5/8	64		
	J. A. Ragan	81078	83434	Old Tap	1	1/2	1	3/4	5/8	7		
	A. B. Ruggles	81090	83434		1	1/2	1	3/4	5/8	7		
	M. Babbitt	81009	83434	Retap 6/9/27	1	1/2	1	3/4	5/8	8		
	Mrs. H. Mangels	81077	83434		1	1/2	1	3/4	5/8	8		
	H. Ohlandt	81091	83434	St. C. Stry	1	1/2	1	3/4	5/8	37		
	Mrs. R. Scott	81092	83434		1	1/2	1	3/4	5/8	8		
	Eliza A. Green	81001	83434		1	1/2	1	3/4	5/8	8		
	B. L. Keuter	80957	83423	St. 50 St. Kansas	1	1/2	1	3/4	5/8	7		
	Caroline Walker	81050	83423	St. Alabama	1	1/2	1	3/4	5/8	7		
	H. J. Drowes	81080	83406		1	1/2	1	3/4	5/8	8		
	Mrs. B. Reulein	81036	83470		1	1/2	1	3/4	5/8	36	1/2	1
	A. Newman	81022	83456		1	1/2	1	3/4	5/8	37		
	E. M. Gunniss	81053	83485		1	1/2	1	3/4	5/8	37		
	Jane Haggerty	81038	83472		1	1/2	1	3/4	5/8	10		
	E. M. Gunniss	81059	83487		1	1/2	1	3/4	5/8	37		
	F. J. Mitchell	81063	83493		1	1/2	1	3/4	5/8	36		
	D. Reardon	81037	83471		1	1/2	1	3/4	5/8	36		
	H. Splaine	81044	83478		1	1/2	1	3/4	5/8	10		
	J. O'Dwyer	33386		St. Folsom	1	1/2	1	1/2	1/2	9		
	S. H. Garman	81043	83477		1	1/2	1	3/4	5/8	36		
	J. H. Rippe	80997	83435	Jan. 15th 27	1	1/2	1	1/2	1/2	36		
	C. A. Barnes	81098	83527		1	1/2	1	3/4	5/8	33		
	Chas. D. Collins	81027	83480		1	1/2	1	3/4	5/8	8		
	A. Richter	80984	83429		1	1/2	1	3/4	5/8	4		
	D. Meyer	81019	83475	Ch 12/1/04	1	3/4	1	1/2	1/2	36		
	J. J. Heyworth	80954	83422		1	1/2	1	1/2	1/2	9		
	C. H. Dolan	81033	83467		1	1/2	1	3/4	5/8	36		
	H. Dolan	81031	83466		1	1/2	1	3/4	5/8	36		
	D. M. Smith	81088	83473		1	1/2	1	1/2	1/2	8		

125  
37  
Q652



# Street

DATE	NAME	WATER No.	STREET No.	LOCATION	CORPORATION STOP		STOP COCK		LEAD PIPE		IRON PIPE	
					No.	Size	No.	Size	Size	Feet	Size	Feet
		83425	2730	July 99	1	1/4	1	5/8	3/8			
		83436	2700		1	1/2	1	1/2	1/2			
		83437	2702-8		1	5/8	1	3/4	5/8			
		83451	2621-5		1	1	1	3/4	1			8/16
Nov 28/99	Geo Mangels	83422	3092-4		1	1/2	1	3/4	5/8			\$7.90
Jan 10/00	J. J. Kuehner	83422	2205		1	1/2	1	1/2	1/2			\$9.63
Feb 12/00	W. A. Beckwith	47702	2217		1	1/2	1	3/4	5/8			\$6.74
Sept 1/90	Wm Linden	83662	3857-6	V. J. 25 W. Vicksburg	1	1/2	1	3/4	5/8			\$7.92
Nov 16/90	H. Smith	83663	3070-6	V. J. 100 E. of Tolson	1	5/8	1	3/4	5/8			\$24.60
Aug 8/01	A. M. de Jolla	83665	3987		1	1/2	1	3/4	5/8			\$15.64
Aug 16/01	Frank Merrill	83664	2979		1	1/2	1	3/4	5/8			\$6.20
Feb 6/02	M. Nehk	83666	2434-6	JAN 18 1904 S. S. E. Nebraska	1	5/8	1	3/4	5/8			\$7.10
July 28/02	E. Clauser	83667	2416-18	JAN 18 1904 N. S. 75 W. Vermont	1	1/2	1	3/4	5/8			\$20.60
Aug 25/02	Mrs J. C. Cherry	83668	3961-3	S. S. bet. Saucy & Noe	1	1/2	1	3/4	5/8			\$20.60
Sept 25/02	Richard Mc Cann	83669	4371	S. S. 65 E. Hoffman Ave	1	1/2	1	3/4	5/8			\$10.00
Oct 7/02	Jacob Schaefer	83670	4259-61	S. S. 203 E. Douglass	1	1/2	1	1/2	1/2			\$6.00
Oct 7/02	Sarah A. Green			E. S. bet. Church & Vicksburg	+		+					\$128.00
Nov 4/02	Molmer Volquardsen	80985	2505		1	5/8	1	5/8	5/8			\$9.43
Nov 21/02	R. Ingulath	83672	4397-99	S. S. Hoffman Ave	1	1/2	1	1/2	1/2			\$8.83
MAR 25 1903	Mrs. Reardon	83676	2936	N. S. 25 E. Alabama	1	5/8	1	3/4	5/8			\$7.97
APR 2 - 1903	G. A. Franzen	83673	2408-10	N. W. Vermont	1	1/2	1	5/8	5/8			\$11.46
APR 17 1903	Chas. Schaffer	83679	4263-5	S. S. bet. Diamond & Douglas	1	1/2	1	3/4	1/2			\$6.70
APR 6 - 1903	E. D. Swift	83674	4144	N. S. W. Castro	1	1/2	1	1/2	1/2			\$6.70
APR 20 1903	E. D. Swift	83675	4154	N. S. W. Castro	1	1/2	1	1/2	1/2			\$14.69
APR 24 1903	O'Connor	83679	3831-36	S. S. bet. Church & Vicksburg	1	5/8	1	5/8	5/8			\$14.60
APR 24 1903	O'Connor	83678	3875-9	S. S. bet. Church & Vicksburg	1	5/8	1	5/8	5/8			\$14.00
JUN 1 - 1903	Wm Childers	83680	2513	S. S. 90 W. San Bruno Ave.	1	5/8	1	5/8	5/8			\$7.20
JUN 2 - 1903	H. D. Hoffman	83732	3810	N. S. 50 W. Church	1	1/2	1	1/2	1/2			\$10.30
JUL 6 - 1903	Mary O'Connor	24587		N. E. Fair Oaks	1	5/8	1	3/4	5/8			\$11.59
JUL 13 1903	Withmoo	83735	4275	S. S. 108 E. Douglass	1	1/2	1	1/2	1/2			\$10.00
AUG 21 1903	United Rail Road	80989		N. E. Utah... (1 1/2" connection)				1 1/2				\$10.00
AUG 26 1903	Sluth	83734	3668-7	N. E. Quincy Alley	1	5/8	1	3/4	5/8	10		\$9.90
SEP 22 1903	J. Eiben	57418		N. W. Noe	1	1/2	1	3/4	5/8	7		\$8.14
SEP 25 1903	E. D. Swift	83736	4146	N. S. 250 W. Castro	1	1/2	1	3/4	5/8	8		\$6.70
OCT 6 1903	D. R. Campbell	83738	3116-22	N. S. 100 W. Tolson	1	5/8	1	5/8	5/8	7		\$10.00
OCT 9 1903	Eugene McCormick	83737	4419		1	1/2	1	1/2	1/2	31		
OCT 16 1903	Oska Holberg	80953	2209		1	1/2	1	5/8	5/8	30		
OCT 17 1903	D. Sunbeary	83740	4274	SEP 7 1905		1/2	1	1/2	1/2	12		
DEC 17 1903	W. Beves	83742	3268-70	Ret'd Oct 3/20 1" Service				1	5/8	7		
DEC 30 1903	Dominican Sisters	83741	3629		1	3/4	1	1 1/4	1"	3	114	2

# Service Pipe Record.

## DIRECTION OF TAP.

21 S N line St	13 E W line Lot	62 W of Vermont.
19 S N line St	8 E W line Lot	58 E of York.
20 S N line St	16 W E line lot	74 E of Paterson Ave
20 S N line St	60 W E line lot	32 E of Valencia
20 S N line St	59 W E line lot	33 E of Valencia
19 S N line St	1 W E line lot	154 W of Hoffman Ave
19 S N line St	3 W E line lot	54 W of Florida
20 S N line St	32 E E line Orange Alley	83 W of Bartlett St
21 S N line St	10 E W line Lot	15 W of Vermont
20 S W line St	12 W E line Lot	<sup>197</sup> 176 E of Castro
21 S N line St	5 W E line lot	45 E of San Bruno
<del>21</del> <del>17</del> <del>W E line</del> <del>St</del>	<del>25</del> <del>W E line</del> <del>St</del>	<del>53</del> <del>E of</del> <del>St</del>
21 S N line St	12 E W line Lot	138 E of Douglass
17 S N line St	29 W E line St	93 E of Howard
20 S W line St	1 W E line Lot	226 W of
21 S N line St	18 E W line St	58 W of Vermont
19 S N line St	7 E W line St	183 W of Castro
<del>21</del> S N line St	5 W E line Lot	172 E of Douglass
<del>21</del> S N line St	10 W E line Lot	90 E of Douglass.
19 S N line St	3 W E line Lot	131 E of Diamond.
22 S N line St	4 E W line Lot	78 E of Vermont.
21 S N line St	5 W E line Lot	197 E of Douglass
18 S N line St	4 W E line Lot	51 E of Diamond,
23 S N line St	13 W E line Lot	<sup>38</sup> W E of Vermont
22 S W line St	67 W E line Lot	52 E of Palouse
21 S N line St	9 E W line Lot	92 W of Vermont
19 S N line St	14 E W line Lot	9 W of Pennington
23 S N line St	11 W E line Lot	88 E of Vermont
23 S N line St	on W line Lot	100 W of Kansas
23 S N line St	on W line Lot	75 W of Kansas
17 S N line St	13 E W line Lot	112 W of Douglass
21 S N line St	6 E W line Lot	247 W of Diamond
21 S N line St	4 E W line Lot	134 E of Douglass
20 S N line St	12 W E line Lot	<sup>174</sup> 173 E of Castro
19 S N line St	10 W E line Fountain	50 E W line Fountain
23 S N line St	6 W E line Lot	69 E of Vermont
21 S N line St	5 E W line Lot	239 E of Douglass
21 W E line St	17 S N line Lot	237 S of Belmont
19 S N line St	11 E W line Lot	136 E of Diamond
19 S N line St	37 E W line Lot	95 W of Hoffman

# Fourth

# Street

DATE.	NAME.	WATER NO.	STREET NO.	LOCATION.	CORPORATION STOP.		STOP COCK.		LEAD PIPE.		IRON PIPE.	
					No.	Size.	No.	Size.	Size.	Feet.	Size.	Feet.
JAN 15 1904	M. Mule	80972	2412-14	N. E. 50' W. Vermont	1	1/2	1	1/2	5/8	12		\$2.80
JAN 25 1904	Elizabeth Hadd	81018	2772-6	N. E. 50' W. York	1	1/2	1	1/2	5/8	10		\$10.00
FEB 12 1904	C. Matthews	80964	2628-34	N. E. 125' E. Colorado Ave	1	1/2	1	3/4	5/8	10		\$8.50
MAY 4 1904	E. Tuttle	80793		N. E. 24th	1	1/2	1	3/4	5/8	8		\$9.00
MAY 5 1904	E. Tuttle	88747		N. E. 24th	1	1/2	1	3/4	5/8	8		\$9.00
MAY 5 1904	Geo. Erickson	81313	4414	N. S. 160' W. Hoffman	1	1/2	1	3/4	5/8	7		\$7.20
APR 8 1904	R. B. Splain	81047	2912-14	N. S. 1st Florida + Alabama	1	5/8	1	3/4	5/8	8		
APR 12 1904	W. M. Aber	81175	2362-70	N. S. 25' E. Orange Alley	1	5/8	1	3/4	5/8	7		\$10.46
MAY 10 1904	A. Quinn	80970	2400-7	N. W. Vermont	1	1/2	1	3/4	5/8	12		
MAY 13 1904	J. M. Borcus	81224	4063-7	S. E. 168' E. Castro	1	3/8	1	3/4	5/8	36		(#22)
MAY 24 1904	Mrs. Johnson	80980		N. S. 25' E. San Bruno	1	5/8	1	3/4	5/8	10		
JUNE 13 1904	P. Dempsey	80950	2127-9	S. E. Rhode Island	1	1/2	1	3/4	5/8	4	3/4	(44) 124
JUNE 16 1904	W. C. Noonan	81280	4270-20	N. S. 125' E. Douglas	1	1/2	1	3/4	5/8	12		157
JULY 5 1904	C. Gibson	80966	3175-81	S. E. 100' E. Howard	1	5/8	1	3/4	5/8	38		98
AUG 29 1904	Mrs. Stewart	81221	4041	S. E. 225' W. Col	1	1/2	1	3/4	5/8	35		260
SEPT 2 1904	Chadden	80973	2415	S. E. 35' W. Vermont	1	1/2	1	3/4	5/8	35		312
SEPT 22 1904	B. Barber	80910	4117	bet Diamond + Castro	1	1/2	1	3/4	5/8	8		130
NOV 4 1904	Mrs. Annie Mc Greevy	81279	4266-8	N. S. 150' E. Douglas	1	1/2	1	3/4	5/8	8		11
NOV 22 1904	W. P. Plaut	81283	4278-80	N. S. 100' E. Douglas	1	1/2	1	3/4	5/8	10		143
NOV 29 1904	Christian Mission	81257	4144	bet Diamond + Castro	1	1/2	1	3/4	5/8	8		107
FEB 13 1905	A. Schuman	80966	2325	S. S. 25' E. Vermont	1	1/2	1	3/4	5/8	8		85
FEB 18 1905	A. Peatry	81277	4262-64	N. S. bet Diamond + Douglas	1	1/2	1	3/4	5/8	11		113
APR 7 1905	J. M. Boscoe	81263	4190	N. S. 30' E. Diamond	1	1/2	1	3/4	5/8	9		41
MAY 15 1905	T. Hewitt	80968	2336-8	N. S. 25' E. Vermont	1	1/2	1	3/4	5/8	9		80
MAY 16 1905	S. Kellinger	75468		S. E. Polaris	1	1/2	1	3/4	5/8	9		29
JUNE 26 1905	Dodal	80975	2419-23	S. S. bet Vermont + Nebraska	1	1/2	1	3/4	5/8	36		272
JULY 22 1905	J. J. Hunt	81319	4450	N. S. 276' E. Bellevue	1	1/2	1	3/4	5/8	7		161
AUG 7 1905	Jno. Hedgrist	80965	2324-26	N. S. 75' E. Vermont	1	1/2	1	3/4	5/8	14		140
JULY 29 1875	T. B. Grant	80962	2319	S. S. 100' E. Vermont	1	1/2	1	3/4	5/8	38		
AUG 8 1875	J. D. Houghton	83425	2309	S. S. 50' W. Kansas	1	1/2	1	3/4	5/8	38		88
AUG 17 1905	Mrs. Parker	81291	4309		1	1/2	1	3/4	5/8	34		171
AUG 18 1905	Mrs. H. A. Laupher	81271	4275		1	1/2	1	3/4	5/8	36		187
AUG 22 1905	O. E. Lenhart	81275	4250	N. S. 230' E. Douglas	1	1/2	1	3/4	5/8	11		109
AUG 23 1905	J. M. Boscoe	81226	4250	S. S. 160' E. Castro	1	1/2	1	3/4	5/8	36		269
SEPT 4 1905	G. Litty	81317	4446		1	1/2	1	3/4	5/8	7		189
SEPT 9 1905	G. Anderson	80967		N. S. 70' E. Vermont	1	1/2	1	3/4	5/8	8		12
SEPT 11 1905	Mary Colleton	81274	4246-8	N. S.	1	1/2	1	3/4	5/8	10		224
OCT 6 1905	Wm. B. Gage			W. S.	1	1/2	1	3/4	5/8	38		39
NOV 8 1905	Mrs. C. Meyer	81255	4172-4	N. S. 130' E. Diamond	1	1/2	1	3/4	5/8	8		85
NOV 16 1905	Joe. Cornell	81311	4408		1	1/2	1	3/4	5/8	7		

# Service Pipe Record.

## DIRECTION OF TAP.

Year	Direction	Location	Year	Direction	Location	Distance	Direction	Location
23	S	of N line St	3	E	of N line #10	96	W	of San Jose av
1920	S	of N line St	46	E	of N line Lot	60	W	of San Jose av
1920	S	of N line St	8	E	of N line Lot	199	W	of San Jose av
1920	S	of N line St	9	E	of N line lot	158	W	of San Jose av
1920	S	of N line St	11	E	of N line lot	181	W	of San Jose av
1920	S	of N line St	5	W	of E line lot	247	E	of San Jose av
1920	S	of N line St	12	E	of N line Lot	120	W	of San Jose av
1920	S	of N line St	4	E	of W line lot	144	W	of San Jose av
1920	S	of N line St	5	N	of E line Lot	177	E	of Dolores
1920	S	of N line St	6	E	of W line lot	254	E	of Dolores
1920	S	of N line St	9	16	W of E line lot	124	E	of Dolores
1920	S	of N line St	11	E	of N line Lot	82	E	of Dolores
1920	S	of N line St	11	E	of N line Lot	116	W	of Dolores
1920	S	of N line St	6	N	of E line Lot	140	W	of Dolores
1920	S	of N line St	5	N	of E line Lot	164	W	of Dolores
1920	S	of N line St	7	N	of E line Lot	203	W	of Dolores
1920	S	of N line St	13	N	of E line Lot	221	W	of Dolores
1920	S	of N line St	10	N	of E line Lot	243	W	of Dolores
1920	S	of N line St	9	N	of E line Lot	188	E	of Church
1920	S	of N line St	3	W	of E line lot	176	E	of Church
1920	S	of N line St	15	N	of E line Lot	166	E	of Church
1920	S	of N line St	4	E	of W line lot	240	W	of Church
1920	S	of N line St	11	E	of N line Lot	261	W	of Church
1920	S	of N line St	16	E	of N line lot	269	W	of Church
1920	S	of N line St	21	N	of E line Lot	259	E	of Sanchez
1920	S	of N line St	50	W	" "	368	E	of Sanchez
1920	S	of N line St	16	E	of N line lot	239	E	of Sanchez
1920	S	of N line St	21	N	of E line Lot	205	E	of Sanchez
1920	S	of N line St	46	N	of E line Lot	183	E	of Sanchez
1920	S	of N line St	22	E	of W line lot	137	E	of Sanchez
1920	S	of N line St	5	N	of E line Lot	136	E	of Sanchez
1920	S	of N line St	3	N	of E line Lot	134	E	of Sanchez
1920	S	of N line St	4	E	of N line Lot	100	E	of Sanchez
1920	S	of N line St	3	E	of N line Lot	25	E	of Sanchez
1920	S	of N line St	17	E	of N line Lot	30	E	of Sanchez

# Street

DATE.	NAME.	WATER NO.	SEWER NO.	LOCATION.	CORPORATION STOP.		STOP COCK.		LEAD PIPE.		IRON PIPE.	
					No.	Size.	No.	Size.	Size.	Feet.	Size.	Feet.
Feb 11	E. V. Wright	83500	6-17	NS 70 St. Mission								
Apr 21	E. V. Wright	83702	110	NS 70 St. Mission								
Apr 21	Edm. Gutheil	83704	113-10	NS. San Jose ave								
Apr 25	E. Wagon	83706	113	NS. San Jose ave								
May 25	Dalmon	83709	122	NS. San Jose ave								
May 25	Jno. Gallogher	83706	124	NS. San Jose ave								
May 25	S. M. C. Cashern	83704	170	NS. 123 St. San Jose ave								
July 188	Lorrey	83703	107	NS. San Jose ave								
Jan 192	W. Wahn	83703	111	NS. San Jose ave								
Apr 188	Jno. Gunn	83704	168	NS. San Jose ave								
Dec 191	Mrs H. Hession	83710	175	NS 75 E. Dubuc								
Apr 191	P. Merrick	83712	214	NS. San Jose ave								
Sept 190	Nelson Hamerton	83714	216	NS. San Jose ave								
Sept 190	Nelson Hamerton	83716	218	NS. San Jose ave								
July 188	Claus Lundeman	83720	222	NS. San Jose ave								
Feb 190	H. H. Vaughan	83721	213	NS. San Jose ave								
Dec 188	A. Matulich	83722	222	NS. San Jose ave								
Oct 188	J. M. Comerford	83723	230 1/2	NS. San Jose ave								
Mar 190	P. H. Meyn	83724	231	NS. San Jose ave								
Oct 188	J. M. Comerford	83725	232	NS. San Jose ave								
Feb 191	Jas. P. Smith	83728	236	NS. San Jose ave								
July 190	Mrs. O. Donnell	83729	321	NS. San Jose ave								
June 189	A. Watzel	83733	323	NS. San Jose ave								
Dec 189	Rabt. C. Thorpe	83734	324	NS. San Jose ave								
May 191	Nelson Hamerton	83735	325	NS. San Jose ave								
June 189	Romandy	83736	326	NS. San Jose ave								
Jan 188	J. W. Hamerton	83738	328 1/2	NS. San Jose ave								
May 189	J. T. Winter	83739	330	NS. San Jose ave								
Oct 188	Mrs M. Schroeder	83741	332	NS. San Jose ave								
June 189	Jno A. Lyman	83743	334	NS. San Jose ave								
Nov 188	E. P.urray	83744	365 A	NS. San Jose ave								
Sept 190	Nelson Hamerton	83745	372-6	NS. San Jose ave								
Apr 186	Dhos Branson	83746	338	NS. San Jose ave								
Mar 184	Maurice Jones	83747	375	NS. San Jose ave								
Nov 183	Jas. Conroy	83748	403	NS. San Jose ave								
June 181	A. J. Legan	83750	403	NS. San Jose ave								
Oct 185	Jno A. Brown	83751	409	NS. San Jose ave								
May 189	W. J. McLaughlin	83752	410	NS. San Jose ave								
Aug 188	J. B. Johnson	83753	425	NS. San Jose ave								
Mar 189	Jno. Mauds	83754	427	NS. San Jose ave								
Jan 189	W. W. D. Smith	83755	411	NS. San Jose ave								

(Measured over the main)

(Measured over the main)

Oct 21/95 - 1 3/4" x 1 1/2" 1/2 9

Oct 21/95 - 1 3/4" x 1 1/2" 1/2 9

Retap 7/11/28 3/4 service

R.S.

1 1/2" 1/2 36

# Service Pipe Record.

## DIRECTION OF TAP.

Year	Month	Day	Location / Description	Direction	Distance	Notes
18	S		of N line St.	2 W of E line lot	208	W of Sanchez
19	S		of N line St	7 E of W line Lot	250	W of Sanchez
19	S		of N line St	2 E of W line Lot	281	W of Sanchez
19	S		of N line St	12 W of E line Lot	294	W of Sanchez
19	S		of N line St	27 W of E line Lot	254	W of Sanchez
19	S		of N line St	10 W of E line Lot	247	W of Sanchez
19	S		of N line St	4 E of W line Lot	211	W of Sanchez
19	S		of N line St	8 E of W line Lot	214	W of Sanchez
19	S		of N line St	4 E of W line Lot	185	W of Sanchez
19	S		of N line St	2 E of W line lot	154	W of Sanchez
19	S		of N line St	10 E of W line Lot	91	W of Sanchez
19	S		of N line St	1 W of E line Lot	53	W of Sanchez
19	S		of N line St	20 W of E line Lot	10	W of Sanchez
19	S		of N line St		31	W of Sanchez
19	S		of N line St		281	W of Sanchez
19	S		of N line St		12	W of Sanchez
19	S		of N line St	3 E of W line Lot	128	W of Sanchez
19	S		of N line St	3 E of W line Lot	159	W of Sanchez
19	S		of N line St	6 E of W line Lot	226	W of Sanchez
19	S		of N line St	30 E of W line Lot	0m	W of Sanchez
19	S		of N line St	13 W of E line Lot	135	W of Dolores
19	S		of N line St	12 W of E line Lot	152	W of Dolores
19	S		of N line St	25 W of E line Lot	107	W of Dolores
19	S		of N line St	9 W of E line Lot	190	W of Dolores
19	S		of N line St	12 E of W line Lot	127	W of Dolores
19	S		of N line St	8 W of E line Lot	196	W of Dolores
19	S		of N line St	10 E of W line Lot	182	W of Dolores
20	S		of N line St	25 W of E line Lot	228	W of Dolores
19	S		of N line St	11 E of W line Lot	205	W of Dolores
19	S		of N line St		32	W of Dolores
19	S		of N line St	19 W of E line Lot	201	W of Dolores
20	S		of N line St	1 E of W line Lot	56	W of Dolores
19	S		of N line St	10 E of W line Lot	246	W of Dolores
19	S		of N line St	12 W of E line Lot	176	W of Dolores
19	S		of N line St	10 W of E line Lot	145	W of Dolores
19	S		of N line St	12 E of W line Lot	191	W of Dolores
19	S		of N line St	12 E of W line Lot	62	W of Dolores
19	S		of N line St			W of Dolores
19	S		of N line St	2 W of E line Lot	204	W of Dolores
19	S		of N line St	3 W of E line Lot	107	W of Dolores

# Street

DATE	NAME	WATER NO.	STREET NO.	LOCATION	CORPORATION STOP		STOP COCK		LEAD PIPE		IRON PIPE	
					No.	Size.	No.	Size.	Size.	Feet.	Size.	Feet.
1892	Margt Dale	83708	411			1/2	1	3/8	3/8		5	
1895	Thos Cannon	83760	420									
1896	Anna Stewart	83761	422									
1898	James Quinn	83762	451									
1898	James Quinn	83763	451									
1899	Jim Angerson	83764	426-11									
1899	John Fred Meyer	83765	426									
1899	Jacob Mack	83766	428									
1899	Thos Mc...	83768	427									
1899	W. Morrison	83767	430									
1899	Wm Mc...	83768	471			1	1/2	1	1/2	1/2	30	
1899	Geo Smith	83770	438									
1899	M. Maher	83713	442	St. James covered for								
1899	Mrs. J. Noonan	83771	444	W.C. Ave								
1899	Jas. McCormick	83772	501	St. do			5/8	1	5/8	5/8	10	
1899	Mrs. Murray	83775	521	St. do			1/2	1	1/2	1/2	3 1/2	30
1899	Mary King	83728	234			1	3/8	1	1/2	1/2	6	
1899	J. W. Brown	83742	361-3			1	1/2	1	3/4	1/2	36	
1899	J. W. Brown	83746	333			1	1/2	1	3/4	1/2	36	
1899	W. Rattigan	83737	327			1	1/2	1	3/4	1/2	36	
1899	Mary Cronan	83749	401	St. Sanchez		1	1/2	1	5/8	5/8	35	
1899	W. Hession	83707	167-9	St. 100 E Dolores		1	1/2	1	3/4	5/8	35	
1899	Andrewson	83714	217	St. Dolores		1	3/8	1	1/2	1/2	35	
1899	Mary Russell	83727	232			1	1/2	1	1/2	1/2	35	
1899	W. P. Schumacher	83746	416	St. 200 St Sanchez		1	1/2	1	3/4	1/2	8	
1899	W. Peterson	83713	215	St. St. Dolores		1	1/2	1	1/2	1/2	35	
1899	C. Linderman	83718	220-1	St. St. Dolores		1	1/2	1	1/2	1/2	8	
1899	Emily M. J. ...	83704	117			1	1/2	1	1/2	1/2	35	
1899	E. O'Donnell	83731		St. St. Church		1	1/2	1	5/8	5/8	9	
1899	E. S. Madham	83719	221-1	St. St. Dolores		1	1/2	1	1/2	1/2	37	
1899	John Dennis	44991		St. St. Mission		1	1/2	1	1/2	1/2	10	
1899	Mrs. Carl	83740	357			1	1/2	1	1/2	1/2	36	
1899	Mrs. M. ...	83788	489, 449			1	1/2	1	1/2	1/2	36	
1899	Mrs. J. Graham	83789	443	St. St. Sanchez		1	1/2	1	1/2	1/2	35	
1899	J. W. ...	83714	219-1			1	1/2	1	1/2	1/2	36	
1899	J. ...	83769		St. 100 E ...		1	1/2	1	1/2	1/2	9	
1899	W. C. Cameron	83779	316-18			1	1/2	1	3/4	5/8	7	
1899	Mrs. E. ...	83774		St. St. 50 E York		1	1/2	1	1/2	1/2	7	
1899	J. Tailor	83715	519	St. St. 200 St ...								
1899	W. ...	83713	515	St. St. 175 St ...								
1899	J. ...	83789	439			1	1/2	1	1/2	1/2	36	
1899	S. B. ...	83728	317			1	1/2	1	3/4	1/2	36	

APR 27 1903

# Service Pipe Record.

## DIRECTION OF TAP.

<p>19 S. of N line St          36 N of E line Dolores          19 S. of N line St          20 S. of N. L. St.          20 E of N line Tiffany          19 S of N line St          19 S of N line St          19 S. N. line St          20 S. N. line St          20 S. N. line St  <del>20 S. N. line Valley St.</del>          19 S. N. line St  <del>23 N. E. line St</del>  <del>19 W. E. line Castro</del>          11 S. N. line St          20 S. N. line St          19 S. N. line St          19 S. N. line St          20 S. N. line St          19 S. N. line St          20 S. N. line St          18 S. N. line St          23 E. W. line Noe          19 S. N. line St          20 S. N. line St          19 S. N. line St          21 S. N. line St          20 S. N. line St          20 " " " " " "          20 " " " " " "          20 " " " " " "          18 " " " " " "          20 Lot N. line of St          22 " " " " " "          19 " " " " " "          18 S of N line of St          19 " " " " " "          20 E of N line Diamond <sup>205/N</sup></p>	<p>18 E of N line Lot          " N of E line Lot          7 E. W. L. lot          6 S of N line lot          17 E of N line lot          24 E of N line lot          12 W. E. line lot          22 W. E. line lot          10 W. E. line lot  <del>76 E of N line lot</del>  <del>158 W. line lot</del>          12 E. W. line lot  <del>52 N. E. line Castro</del>          10 W. E. line lot          9 E. W. line lot          19 W. E. line lot          13 W. E. line lot          6 E. W. line Lot          4 W. E. line Lot          12 W. E. line Lot          7 E. W. line Lot          3 E. W. line Lot          9 W. E. line Lot          58 W. E. line Noe          3 W. E. line Lot          1 E. W. line Lot          36 E. W. line Lot          20 W. E. line lot          4 W. E. line lot          10 E. W. " " " "          14 N. E. " " " "          12 E. W. " " " "          9 N. of E line of lot          25 E of N " " " "          2 " " " " " "          3 N of E line lot          2 " " " " " "          176 E Diamond</p>	<p>217 N of Church          6 S of 29<sup>th</sup>          95 E of N          70 E. of San Jose Ave.          32 N of 29<sup>th</sup>          189 N of Sanchez          205 E of Dolores          296 E. Noe          260 E. Noe          45 E. San Jose Ave.          158 <del>774</del> W. Castro          95 S. Church  <del>27</del>          20 E. Castro          100 N. of 29<sup>th</sup> St.          171 N of Church          13 E of Tiffany Ave          168 E of Dolores          111 E of Sanchez          62 E of San Jose Ave.          118 E of Noe          20 N of Tiffany Ave          100 E of San Jose Ave          124 E of San Jose Ave <small>(taken over main)</small>          264 W of Noe          40 N. S. line 29<sup>th</sup> St.          107 W of Sanchez          68 E of San Jose Ave.          78 W of Dolores          14 W. E. line Tiffany Ave          139 W. of Noe          200 " " " " " "          32 E San Jose Ave          248 N of More St          148 E of Dolores St.          138 " " " " " "          183 " " " " " "          Ends 70 E of Castro          80 " " " " " "          176 E Diamond</p>
--	--	---

# Street

DATE	NAME	WATER NO.	STREET NO.	LOCATION	CORPORATION STOP		STOP COCK		LEAD PIPE		IRON PIPE	
					No.	Size	No.	Size	Size	Feet	Size	Feet
		<del>83730</del>	319		1	1/2	1	3/4	1/2			
		<del>83776</del>	483-5	20 Dolores	1	1/2	1	5/8	5/8			
		<del>82620</del>		D.D. S. Ave	1	1/2	1	3/4	5/8			
		<del>83777</del>	88	N. S. 52 E. San Jose	1	1/2	1	1/2	1/2	10		\$ 6.05
Sept	Allen & Looney	<del>82617</del>	82-4	N.W. Tiffany Ave	1	1/2	1	3/4	1/2	9		\$ 6.86
Nov	Gas M. Donough	<del>83782</del>	495		1	1/2	1	1/2	1/2	36		\$ 15.05
Nov	J. Demartini	<del>82634</del>	138		1	1/2	1	3/4	5/8	9		\$ 9.24
Oct	A.W. Connam	<del>83784</del>	427		1	1/2	1	5/8	5/8	35		\$ 13.95
Feb	Mrs. Pauline Burt	<del>82697</del>	424-1/2		1	1/2	1	1/2	1/2	10		\$ 7.45
APR 24 1903	John Brandt	<del>83785</del>	40-92	N. S. 25 E. San Jose Ave	1	1/2	1	1/2	1/2	9		\$ 11.27
JUN 9 1903	Emma Peterson	<del>82697</del>	620-72	N. S. 130 W. Castro	3/4		2	1/2				\$ 9.40
	Fred Drewes	<del>82658</del>	313-15	N. S. 95 W. Church	1	1/2	1	3/4	5/8	36		\$ 18.98
JAN 28 1904	<del>J. Duran</del>	00000		<del>N. S. 125 E. Park St.</del>	<del>1</del>	<del>1/2</del>	<del>1</del>	<del>5/8</del>	<del>5/8</del>	<del>12</del>		
	Edna Curtis	<del>82637</del>	598	N. S. Castro	1	1/2	1	1/2	1/2	4		206
	M. F. Brandt	<del>82660</del>	314		1	1/2	1	3/4	5/8	9		288
July 6 1904	J. Cuneo	<del>82613</del>	39-43	S. S. 200 W. Mission	1	5/8	1	5/8	5/8	35		220
Dec 1 1904	L. Cuneo	<del>82636</del>	1158-64	N. S. 154 E. Dolores	1	1/2	1	3/4	5/8	9		227
Feb. 6 1905	Joe Lou Ark	<del>82679</del>	369-71	S. S. 150 E. Sanchez	1	1/2	1	3/4	5/8	37		59
Feb. 11 05	J. Brandt	<del>82619</del>	81-83	S. S. 65 E. San Jose Ave	1	1/2	1	3/4	5/8	36		162
Apr. 19 05	A. A. W. Fish	<del>82709</del>	436	N. S. bet Sanchez & Noe	1	1/2	1	5/8	5/8	8		287
May 3 05	L. Pucyath	<del>82616</del>	69-71	S. S. 120 E. San Jose Ave	1	1/2	1	3/4	5/8	34		52
May 8 05	Antonio Cuneo	<del>82615</del>	65-7	S. S. bet Mission & J. Ave	1	1/2	1	5/8	5/8	36		243
May 12 05	Chas. Schefer	<del>82725</del>	546	N. S. bet Noe & Castro			2	1/2	1/2	5		171
May 12 05	Pipes as Main			Enter 264' W of Noe St.	1	3/4			3/4	4	1 1/2	287
July 25 05	M. J. Fitzpatrick	<del>82685</del>	419-21	S. S. 105' W Sanchez	1	1/2	1	3/4	5/8	36		179
Aug. 21 05	Thos. Killelea	<del>82618</del>		S. S. 85' E San Jose Ave	1	1/2	1	3/4	5/8	36		138
Oct. 28 05	Dr. Baumister	<del>82640</del>	289	S. S. 80' W Dolores	1	1/2	1	3/4	5/8	36		16
March 13 1906	Pipes as Main			under 581' W Noe							1 1/2	31
July 10 06	Prader & Russell	<del>82614</del>	45		1	1/2	1	1/2	1/2	3	1/2	33
Aug 13 06	Mrs. D. F. Walsh	<del>82719</del>	518	Bet Noe & Castro			2	1/2	1/2	7		2
Oct 16	M. J. Balan	<del>82727</del>	525				1	1/2	1/2	32		4
	J. Brandt	<del>82622</del>		S. S. on San Jose on	1	3/4	1	5/8	5/8	35		6
Nov 3	C. B. M. King-holt	<del>82723</del>	540				2	1/2	1/2	6		3
Dec 1 1906	John Hillmann	<del>82637</del>			1	1/2	1	1 1/2	1/2	7		1
Jan 13 1907	Chas. J. Cody	<del>82612</del>	14	N. S. 100 N of Mission	1	1/2	1	1/2	1/2	12		2
Feb 6 1907	Annun	<del>82704</del>		S. S. 360 N of Sanchez	1	1/2	1	5/8	5/8	36		1 1/2-216
Feb 18 1907	Pipes as Main			bet Noe & Castro								
Feb 18 1907	Mrs. M. Pereira	<del>82735</del>	584	N. S. 55 N of Noe	1	1/2	1	1 1/2	1/2	6		
Feb 16 1907	Annun	<del>82630</del>	163-5	S. S. 115 E Dolores	1	1/2	1	1 1/2	1/2	50		
May 22 1907	W. Miller	<del>82750</del>	668	N. S. 150 E. Diamond	3/4	3/8	1	1/2	1/2	8 1/2-30		

# Service Pipe Record.

## DIRECTION OF TAP.

Year	Direction	Location	Year	Direction	Location	Year	Direction	Location
20	S	W line st	18	N	S line Lot	93	E	Michigan
20	W	E line	18	N	S line Lot	87	S	Michigan
19	E	W line Hampshire 58 n. s. line lot.	18	N	S line Lot	47	S	Michigan
19	S	A line Sh	6	E	W line Lot	106	E	Michigan
19	S	A line Sh	21	W	E line Lot	80	E	Michigan
19	S	A line Sh	12	W	E line Lot	39	E	Michigan
19	S	A line Sh	50	N	S line Lot	35	S	Michigan
19	E	W line York	5	W	E line Lot	70 1/2	E	Michigan
22	S	A line Sh	2	E	W line Lot	73	N	Michigan
19	S	A line Sh	14	E	W line Lot	87	W	Michigan
19	S	A line Sh	15	W	E line Lot	86	E	Michigan
19	S	A line Sh	15	E	W line Lot	115	E	Michigan
19	S	A line Sh	15	E	W line Lot	66	E	Michigan
19	S	A line Sh	2	E	W line lot	136	E	Michigan
19	S	n line st	2	E	W line lot	52	E	Michigan
19	S	A line Alabama	3	E	W line Lot	78	E	Michigan
19	S	A line Sh	1	E	W line Lot	44	E	Michigan
19	S	W line Alabama	39	N	S line Lot	101	E	Michigan
19	E	W line Alabama	70	S	n. line lot	42	S	Michigan
19	S	A line Sh	54	E	W line Lot	35	E	Michigan
19	S	A line Sh	4	W	E line Lot	46	W	Michigan
19	S	A line Sh	7	E	W line Lot	39	W	Michigan
19	S	A line Sh	8	E	W line Lot	69	W	Michigan
19	S	A line Sh	10	E	W line Lot	132	W	Michigan
19	S	A line Sh	11	E	W line Lot	93	W	Michigan
19	S	A line Sh	21	E	W line Lot	108	W	Michigan
19	S	A line Sh	5	W	E line lot	15	E	Michigan
19	S	n line st	5	W	E line lot	87	E	Michigan
19	S	W line Harrison	2	W	E line Lot	52	E	Michigan
19	S	n line	10	E	W line lot	72	E	Michigan
19	S	n line 22nd	4	W	E line Lot	70	E	Michigan
20	S	A line Sh	1	W	E line Lot	63	E	Michigan
19	S	A line Sh	18	E	W line Lot	23	E	Michigan
19	S	A line Sh	8	E	W line Lot	88	W	Michigan
20	S	A line Sh	8	W	E line Lot	119	E	Michigan
20	S	A line Sh	5	E	W line Lot	15	E	Michigan
20	E	W line Shortwood	2	W	E line Lot	55	E	Michigan
20	S	A line Sh	4	W	E line Lot	81	E	Michigan
20	S	A line Sh	21	W	E line Lot	128	E	Michigan
20	S	A line Sh	4	W	E line Lot	130	E	Michigan
20	S	A line Sh	26	W	E line Lot	130	E	Michigan
20	S	A line Sh	6	N	S line lot	59	E	Michigan
20	E	W line st	4	W	E line Lot	65	E	Michigan
20	S	A line Sh	21	W	E line Lot	155	E	Michigan
20	S	A line Sh	4	W	E line Lot	110	E	Michigan
20	S	A line Sh	4	W	E line Lot	111	E	Michigan
20	S	A line Sh	26	W	E line Lot	67	E	Michigan
20	S	A line Sh	6	N	S line lot	11	E	Michigan
20	E	W line st	6	N	S line lot	240	E	Michigan

# Street

NAME	WATER NO.	STREET NO.	LOCATION	CORPORATION STOP		STOP COCK		LEAD PIPE		IRON PIPE	
				No.	Size.	No.	Size.	Size.	Feet.	Size.	Feet.
1877	83826	413									
1878	83827	11									
1879	42819	2651	MAR 17 1908 St. Humphreys								
1880	83835	2663									
1881	83836	2664									
1882	83838	2765									
1883	83841	2767									
1884	83844	2733-35	St. Good								
1885	83846	2759	Retap 10/18/29								
1886	83848	2763									
1887	83850	2767									
1888	83852	2771-3									
1889	83856	2830									
1890	83858	2817-19									
1891	83859	2811-5	S.E.								
1892	83858	2846-8	N.E.								
1893	83860	2851									
1894	83861	2852-6									
1895	83862	2858									
1896	83863	2862-4									
1897	83865	2867-69									
1898	83864	2866-68									
1899	83867	2876-3									
1900	83866	2870-2									
1901	83868	2889-91	S.E. Harrison								
1902	83869	2878-80	N.E.								
1903	83870	2908	W 76th								
1904	83871	2912									
1905	83873	2934									
1906	83872	2930									
1907	83876	2963									
1908	83879	4115									
1909	83881	3036									
1910	83883										
1911	83885	3080-4	W.E. Stewart								
1912	83886	3073-5									
1913	83888	3127									
1914	83890	3140	W 40th & Capp								
1915	83891	3143-5									
1916	83892	3141-9									
1917	83893	3083	W.E. Capp								

MAR 17 1908

St. Good

Retap 10/18/29

Aug 9/06

Dead water caused for pipe 5' S. of building

W 76th

S.E.

N.E.

S.E. Harrison

N.E.

W 76th

W.E. Stewart

W 40th & Capp

W.E. Capp

Old. Con  
Plugged

Old. Con  
Plugged

# Service Pipe Record.

## DIRECTION OF TAP.

Year	Month	Day	Direction	Line	Location	Year	Month	Day	Direction	Line	Location
20	S			N line	St	26	W				Cape
20	S			N line	St	26	W				201
25	E			N line	Mission	25	W				22
20	S			N line	St	26	W				Mission
20	S			N line	St	20	W				Barlett
20	S			N line	St	47	W				Barlett
20	S			N line	St	143	E				Valencia
20	S			N line	St	17	E				Barlett
20	S			N line	St	14	E				Valencia
20	S			N line	St	107	E				Valencia
20	S			N line	St	116	E				Valencia
20	S			N line	St	10	W				Valencia
20	S			N line	St	105	W				San Jose
20	S			N line	St	117	W				of Valencia
20	S			N line	St	116	W				of Valencia
20	S			N line	St	11	E				Valencia
21	S			N line	St	1	E				Valencia
21	S			N line	St	22	E				Valencia
21	S			N line	St	261	W				Valencia
21	S			N line	St	288	W				Valencia
21	S			N line	St	228	E				Guerrero
21	S			N line	St	298	W				Valencia
21	S			N line	St	337	W				Guerrero
21	S			N line	St	175	W				Guerrero
20	S			N line	St	6	W				Guerrero
21	S			N line	St	6	W				Guerrero
21	S			N line	St	7	E				Guerrero
21	S			N line	St	17	E				Guerrero
21	S			N line	St	4	E				Guerrero
20	S			N line	St	8	E				Guerrero
21	S			N line	St	10	W				Guerrero
21	S			N line	St	90	W				Guerrero
21	S			N line	St	118	W				Guerrero
21	S			N line	St	74	W				Guerrero
21	S			N line	St	16	W				Guerrero
21	S			N line	St	54	W				Guerrero
21	S			N line	St	21	W				Guerrero
21	S			N line	St	22	W				Guerrero
21	S			N line	St	24	W				Guerrero
21	S			N line	St	58	W				Guerrero
21	S			N line	St	2	W				Guerrero
21	S			N line	St	95	E				Guerrero
21	S			N line	St	91	E				Guerrero

# Street

DATE	NAME	WATER NO.	STREET NO.	LOCATION.	CORPORATION STOP.		STOP COCK.		LEAD PIPE.		IRON PIPE.	
					No.	Size.	No.	Size.	Size.	Feet.	Size.	Feet.
		1815	838931	5150-8								
			<del>24654</del>	<del>5176</del>	Retain 6/22/25							
		50157	838974	5177								
			<del>24654</del>	<del>5177</del>								
		58948	838957	536								
			<del>24661</del>	<del>536</del>								
		80158	83896	5224								
			<del>26928</del>	<del>5224</del>								
		80163	83898	3250								
			<del>24654</del>	<del>3250</del>								
		80164	83899	5254-2								
			<del>24660</del>	<del>5254-2</del>								
		80166	83900	3256-8								
			<del>26929</del>	<del>3256-8</del>								
		80170	83902	5270-2								
			<del>24653</del>	<del>5270-2</del>								
		80172	83904	3280								
			<del>24659</del>	<del>3280</del>								
		80171	83903	3279-81								
			<del>24655</del>	<del>3279-81</del>								
		80173	83905	3314-6								
			<del>24660</del>	<del>3314-6</del>								
		80175	83907	3319								
			<del>24661</del>	<del>3319</del>								
		80174	83906	3318-20								
			<del>24655</del>	<del>3318-20</del>								
		80176	83908	3322								
			<del>24662</del>	<del>3322</del>								
		80178	83910	3328								
			<del>24663</del>	<del>3328</del>								
		80179	83911	3330-6								
			<del>24661</del>	<del>3330-6</del>								
		80182	83913	3342-8								
			<del>24663</del>	<del>3342-8</del>								
		80184	83915	3351-3								
			<del>24669</del>	<del>3351-3</del>								
		80186	83917	3355								
			<del>24670</del>	<del>3355</del>								
		80183	83914	3350-2								
			<del>24664</del>	<del>3350-2</del>								
		80185	83916	3354-6								
			<del>24669</del>	<del>3354-6</del>								
		80187	83918	3363-7								
			<del>24677</del>	<del>3363-7</del>								
		80189	83920	3369								
			<del>24677</del>	<del>3369</del>								
		80190	83921	3373								
			<del>24679</del>	<del>3373</del>								
		80192	83923	3373								
			<del>24676</del>	<del>3373</del>								
		80188	83919	3362-6								
			<del>26938</del>	<del>3362-6</del>								
		80194	83925	3377								
			<del>24674</del>	<del>3377</del>								
		80193	83924	3372-6								
			<del>24675</del>	<del>3372-6</del>								
		80197	83928	3379-81								
			<del>24679</del>	<del>3379-81</del>								
		80195	83926	3378-80								
			<del>24677</del>	<del>3378-80</del>								
		80199	83930	3387-9								
			<del>24677</del>	<del>3387-9</del>								
		80196	83927	3382-4								
			<del>24670</del>	<del>3382-4</del>								
		80198	83929	3386-8								
			<del>24682</del>	<del>3386-8</del>								
		80201	83931	3390-2								
			<del>24683</del>	<del>3390-2</del>								
		80202	83932	3396-8								
			<del>24684</del>	<del>3396-8</del>								
		80204	83934	3447-9								
			<del>24676</del>	<del>3447-9</del>								
		80207	83933									
			<del>24684</del>									
		80208	83936	3476-8								
			<del>24688</del>	<del>3476-8</del>								
		80210	83937	3482-86								
			<del>24689</del>	<del>3482-86</del>								

Retain 6/22/25

1" Service

3122

Retain Oct 21/16 3/4 firm

1200

St. Lawrence May 25-1 1/2

1 1/2 3/4 1/2 7

J. E. Fair Castle

W. M. do

# Service Pipe Record.

## DIRECTION OF TAP.

Date	Direction	Line	Location	Distance	Direction	Line	Location	Distance	Direction	Line	Location
29	M	E	line	Dolores	106	M	Dolores	106			
21	S	N	line	St	112	M	Dolores	112			
21	S	N	line	St	123	E	Chattanooga	123			
21	S	N	line	St	114	E	Chattanooga	114			
31	S	N	line	St	95	E	Chattanooga	95			
31	S	N	line	St	98	E	Chattanooga	98			
21	S	N	line	St	66	E	Chattanooga	66			
21	S	N	line	St	67	E	Chattanooga	67			
21	S	N	line	St	32	E	Chattanooga	32			
21	S	N	line	St	39	E	Chattanooga	39			
21	S	N	line	St	34	E	Chattanooga	34			
19	E	N	line	Chattanooga	58	S	N. line	Lot	38		
19	S	N	line	Chattanooga	40	S	N. line	Lot	39		
19	S	N	line	St	24	M	E line	Lot	114		
19	S	N	line	St	8	M	E line	Lot	108		
19	S	N	line	St	2	E	N. line	Lot	125		
19	S	N	line	St	9	M	E line	Lot	196		
20	S	N	line	Hill	9	M	E line	Lot	54		
20	S	N	line	St	20	E	W line	lot	2052		
20	S	N	line	St	13	E	N line	Lot	64		
21	S	N	line	St	11	E	N line	Lot	87		
21	S	N	line	St	11	M	E line	Lot	224		
21	S	N	line	St	13	M	E line	Lot	201		
21	S	N	line	St	9	M	E line	Lot	143		
20	S	N	line	St	9	E	W line	st	137		
20	S	N	line	St	3	E	N line	Lot	52		
19	E	N	line	Vicksburg	15	N	E line	Lot	63		
19	S	N	line	St	13	M	E line	Lot	87		
19	S	N	line	St	12	M	E line	Lot	58		
19	S	N	line	St	13	M	E line	Lot	113		
19	S	N	line	St	13	M	E line	Lot	64		
19	S	N	line	St	13	M	E line	Lot	130		
21	S	N	line	St	10	M	E line	Lot	35		
20	S	N	line	St	12	E	E line	Lot	113		
20	S	N	line	St	10	M	E line	Lot	113		
24	E	N	line	Tolson	6	M	E line	Lot	36		
20	S	N	line	St	6	M	E line	Lot	236		
20	S	N	line	St	4	E	N line	Lot	276		
20	S	N	line	St	8	M	E line	Lot	188		
20	S	N	line	St	12	M	E line	Lot	112		
20	S	N	line	St	14	E	N line	Lot	16		
20	S	N	line	St	16	M	E line	Lot	47		

# Street

DATE	NAME	WATER NO.	STREET NO.	LOCATION	CORPORATION STOP		STOP COCK		LEAD PIPE		IRON PIPE	
					No.	Size	No.	Size	Size	Feet	Size	Feet
		83938	3442-96	W. E. Debrae								
	Philip Lorenzen	83940	5524									
	W. Klinghies	83939	3521-2									
	W. Klinghies	83942	3528									
	W. Klinghies	83941	3527									
	D. Sabinian	83943	3531-3									
	Jas. Lynch	83944	3532									
	E. Gabelman	83945	3536									
	E. Houston	83946	3537									
	Jms. Bee	83947	3541									
	M. Martin	83948	3541									
	Jas. Torrey	83949	3546-8	St 25 E Chattanooga								
	Van Blahm	83951	3550-2									
	F. Hartje	83952	3551-6									
	M. Fogarty	83953	3573									
	B. J. Maloni	83954	3570									
	T. G. Elliott	83956	3616									
	Thos. L. Logan	83958	3674									
	Otto E. Sohler	83959	3676									
	Nils Quist	83962	3701									
	Dan Einstein	83963	3706									
	Dan Einstein	83968	3732									
	Dan Einstein	83969	3734									
	Dan Einstein	83970	3740-2	NS 137 E Nye								
	E. Schwerin	83987	4120	" 100 N. Conetta								
	S. De Banis	83957	3670									
	Mrs. A. Doyle	83845	12758	Retap 8/19/30	3/4	1/2	1	1/2	1/2		8	
	E. Wilberg	83847	12767		1	1/2	1	1/2	1/2		8	
	E. Wilberg	83849	12766		1	1/2	1	1/2	1/2		8	
	E. Wilberg	83851	2770-2		1	1/2	1	1/2	1/2		8	
	D. Einstein	83971	3707	NS 25 N. Sanchez	1	1/2	1	1/2	1/2		7	
	H. J. Koubakan	83990	4221	S.S. 100 N. Douglass	1	1/2	1	1/2	1/2		3	1/2
	Thos. Perry	83887	3126	NS 103 E Gapp	1	1/2	1	3/4	1/2		7	
	Ellen Ward	83939	3822	NS 230 N. Ave	1	1/2	1	3/4	5/8		7	
	H. Peterson	83978	3820	" " 205 " "	1	1/2	1	3/4	5/8		7	
	H. Peterson	83977	3818	" " 180 " "	1	1/2	1	3/4	5/8		7	
	H. Peterson	83976	3817	NS 80 N. Douglass	1	1/2	1	5/8	5/8		31	
	H. Peterson	83975	3817	NS 130 N. Ave	1	1/2	1	5/8	5/8		31	

St 25 E Chattanooga

On top of 80749 Section 20 5th line St 57 E Sandby

NS 137 E Nye  
" 100 N. Conetta

NS 25 N. Sanchez  
S.S. 100 N. Douglass

NS 103 E Gapp  
NS 230 N. Ave

" " 205 " "

" " 180 " "

NS 80 N. Douglass  
NS 130 N. Ave

# Service Pipe Record.

## DIRECTION OF TAP.

20	S	of	N	line	Sh	11	N	of	E	line	Loh	113	E	of	York
20	S	of	N	line	Sh	12	E	of	N	line	Loh	143	E	of	Castro
19	S	of	N	line	Sh	13	E	of	N	line	Loh	119	N	of	York
20	S	of	N	line	Sh	7	N	of	E	line	Loh	131	E	of	York
19	S	of	N	line	Sh	10	N	of	E	line	Loh	40	E	of	York
20	S	of	N	line	Sh	12	N	of	E	line	Loh	39	N	of	Hampshire
20	S	of	N	line	Sh	12	N	of	E	line	Loh	63	N	of	Hampshire
20	S	of	N	line	Sh	12	N	of	E	line	Loh	62	E	of	Alabama
19	S	of	N	line	Sh	12	E	of	N	line	Loh	45	N	of	York
20	S	of	N	line	Sh	10	E	of	N	line	Loh	95	N	of	York
20	S	of	N	line	Sh	7	E	of	N	line	Loh	73	N	of	Hampshire
17	E	of	N	line	York	54	S	of	N	line	Loh	45	N	of	York
20	S	of	N	line	Sh	10	E	of	N	line	Loh	70	N	of	York
20	S	of	N	line	Sh	4	E	of	N	line	Loh	50	N	of	York
20	S	of	N	line	Sh	14	N	of	E	line	Loh	60	N	of	Chattanooga
20	S	of	N	line	Sh	15	N	of	E	line	Loh	65	E	of	Tennessee
21	S	of	N	line	Sh	59	N	of	E	line	Loh	65	E	of	Howard
20	S	of	N	line	Sh	13	N	of	E	line	Loh	84	E	of	Shotwell
19	E	of	N	line	Bartlett	1	S	of	N	line	Loh	36	N	of	York
18	E	of	N	line	York	53	S	of	N	line	Loh	47	N	of	York
21	S	of	N	line	Sh	1	N	of	E	line	Loh	74	E	of	Minnesota
20	S	of	N	line	Sh	12	E	of	N	line	Loh	268	N	of	York
20	S	of	N	line	Sh	11	N	of	E	line	Loh	201	E	of	Castro
20	S	of	N	line	Sh	16	E	of	N	line	Loh	92	E	of	York
19	S	of	N	line	Sh	11	E	of	N	line	Loh	245	E	of	Castro
20	S	of	N	line	Sh	12	E	of	N	line	Loh	269	E	of	Castro
20	S	of	N	line	Sh	4	E	of	N	line	Loh	21	N	of	Danahy
20	S	of	N	line	Sh	37	E	of	N	line	Loh	15	N	of	Chattanooga
20	S	of	N	line	Sh	13	N	of	E	line	Loh	17	E	of	Chattanooga
21	S	of	N	line	Sh	22	N	of	E	line	Loh	79	E	of	Minnesota
20	S	of	N	line	Sh	3	N	of	E	line	Loh	27	N	of	York
20	S	of	N	line	Sh	11	E	of	N	line	Loh	220	N	of	Danahy
20	S	of	N	line	Sh	11	E	of	N	line	Loh	245	N	of	Danahy
20	S	of	N	line	Sh	11	E	of	N	line	Loh	269	N	of	Danahy
19	S	of	N	line	Sh	11	E	of	N	line	Loh	87	E	of	York
21	S	of	N	line	Sh	1	E	of	N	line	Loh	284	N	of	Castro
20	S	of	N	line	Sh	12	E	of	N	line	Loh	62	E	of	York
21	S	of	N	line	Sh	5	E	of	N	line	Loh	45	N	of	York
20	S	of	N	line	Sh	17	N	of	E	line	Loh	77	E	of	York
21	S	of	N	line	Sh	64	E	of	N	line	Loh	36	E	of	York
19	S	of	N	line	Sh	3	N	of	E	line	Loh	103	N	of	York

DATE	NAME	WATER NO.	STREET NO.	LOCATION	CORPORATION STOP		STOP COCK		LEAD PIPE		IRON PIPE	
					No.	Size.	No.	Size.	Size.	Feet.	Size.	Feet.
		80129	26052			1	5/8	1	3/4	5/8		7
		83984	26052			1	1/2	1	3/4	5/8		7
		83975	3510	130 E Castro		1	1/2	1	3/4	5/8		7
		83977	3744	" " "		1	1/2	1	3/4	5/8		7
		83837	2671	100 E Polk		1	1/2	1	3/4	5/8		7
		83830	2654	25 E York		1	3/8	1	1/2	1/2		7
		83831	2654	25 W Hampshire		1	3/8	1	1/2	1/2		7
		83857	2821-7	50 W Hampshire		1	1/2	1	1/2	1/2		7
		83977	3808	W Stoe		1	1/2	1	1/2	1/2		34
		83829	2650	W Hampshire		1	1/2	1	1/2	1/2		7
		83829	2678-8	W York		1	1/2	1	3/4	5/8		30
		83973	3806	55 W Stoe		1	1/2	1	1/2	1/2		7
		83972	3804			1	1/2	1	1/2	5/8		7
		83994	3560-2			1	1/2	1	3/4	1/2		7
		80024	812-14	MAR 17 1905		1	1/2	1	3/4	5/8		14
		83880	3031	75 W Tennessee		1	1/2	1	3/4	5/8		7
		83897	3242-8	W Edward		1	1/2	1	3/4	5/8		31
		83840	2700	W Bartlett		1	1/2	1	3/4	5/8		31
		83816	820-4	MAR 17 1905		1	1/2	1	3/4	5/8		7
		83980	3824	50 W Minnesota		1	1/2	1	3/4	5/8		13
		83983	3866	250 W Stoe		1	1/2	1	3/4	5/8		7
		83833	2662-68	W Castro		1	1/2	1	3/4	5/8		7
		83982	3828	45 E York		1	3/8	1	3/4	5/8		8
		83981	3826	W Stoe		1	3/8	1	1/2	1/2		7
		83960	3700	W Stoe		1	3/8	1	3/4	5/8		7
		83919		W Sanchez		1	1/2	1	3/4	5/8		32
		83986	3547	W Chattanooga		1	1/2	1	3/4	5/8		32
		83879	816-18	MAR 17 1905		1	1/2	1	3/4	5/8		14
		83875	2955	24 W Treat Ave		1	1/2	1	3/4	5/8		33
		83968	3721	180 W Sanchez		1	3/8	1	1/2	1/2		32
		83966	3723	W Sanchez		1	3/8	1	1/2	1/2		31
		83964	3745	W Sanchez		1	3/8	1	1/2	1/2		31
		24637	2865-8	75 E Harrison		1	1/2	1	3/4	5/8		7
		83912	3339-4			1	1/2	1	3/4	5/8		31
		83912				1	1/2	1	3/4	5/8		7
		83842	2710	50 E York		1	1/2	1	3/4	5/8		8
		83887	3129-41	25 W York		1	1/2	1	3/4	5/8		32
		83818	901-17	45 E Tapp		1	1/2	1	3/4	5/8		32
		83837		35 W Minnesota		1	1/2	1	3/4	5/8		7
		83913		100 W Cotiera Ave		1	1/2	1	3/4	5/8		7

MAR 17 1905

MAR 17 1905

MAR 17 1905

AUG 22 1905

Con to 1 1/2" Pipe 2-1/2" nipple 1-1/2" union 1-1/2" 3/4 3

# Service Pipe Record.

DIRECTION OF TAP.

Year	Direction of Tap	Location	Year	Direction of Tap	Location	Year	Direction of Tap	Location
20	D	of N line Sh	17	E	of N line Lot	73	N	of Currier
20	D	of N line Sh	25	N	of E line Lot	175	E	of Bryant
19	N	of S line Sh	11	E	of W line Lot	61	E	of Vermont
<del>19</del>	<del>N</del>	<del>of S line Sh</del>	<del>11</del>	<del>E</del>	<del>of W line Lot</del>	<del>61</del>	<del>E</del>	<del>of Vermont</del>
<del>19</del>	<del>N</del>	<del>of S line Sh</del>	<del>11</del>	<del>E</del>	<del>of W line Lot</del>	<del>61</del>	<del>E</del>	<del>of Vermont</del>
20	D	of N line Sh	7	E	of N line Lot	57	E	of Hampshire
20	D	of N line Sh	7	E	of N line Lot	58	E	of Vermont
19	N	of S line Sh	3	E	W. line lot	28	E	of Vermont
20	D	of N line Sh	9	E	of N line Lot	196	N	of Pancho
20	D	of N line Sh	7	N	of E line Lot	95	E	of Tennessee
20	S	of N. line St	6	E	of N. line Lot	171	N	of Douglass
20	D	of N line Sh	7	N	of E line Lot	48	E	of Bryant
21	N	of E line St	2	S	of N line Lot	148	N	of Lotos Ave
20	S	of N. line St	2	W	of E line Lot	26	E	of Castro
19	E	of N line Florida	35	D	of N line Lot	65	N	of Chattanooga
20	D	of N line Sh	6	N	of E line Lot	83	N	of Valencia
20	D	of N line Sh	45	E	of Carolina	156	N	of Wisconsin
20	D	of N line Sh	21	N	of E line Lot	96	E	of Fair Park
19	D	of N line Sh	8	E	of N line Lot	17	N	of Peach
20	D	of N line Sh	19	N	of E line Lot	23	D	of Shotwell
20	D	of N line Sh	19	E	of N line Lot	57	D	of Shotwell
20	D	of N line Sh	11	N	of E line Lot	115	E	of Valencia
20	D	of N line Sh	34	D	of N line Lot	55	E	of Shotwell
20	D	of N line Sh	17	N	of E line Lot	43	N	of Louisiana
19	E	of N line Douglass	25	N	of S line Lot	67	N	of 57 <sup>th</sup>
20	S	of N line St	31	W	of E line lot	77	N	of Hampshire
19	S	of N line St	18	N	of E line lot	62	N	of Hampshire
19	E	of N line Alabama	64	S	of N line lot	7	N	of S line Alameda
19	S	of N line St	6	E	of N line lot	73	E	of Castro
21	S	of N line St	12	N	of E line lot	81	E	of Alabama
20	S	of N line St	1	N	of E line lot	36	N	of 23 <sup>rd</sup>
19	S	of N line St	11	E	of N line lot	31	E	of Harris
21	S	of N line St	20	N	of E line lot	53	N	of Minnes
21	S	of N line St	22	N	of E line lot	108	E	of Dougl
20	S	of N line St	27	N	of E line lot	36	E	of Harris
20	S	of N line St	30	N	of E line lot	80	E	of Inca
20	S	of N line St	9	W	of E line lot	22	E	of Minn
20	S	of N line St	13	W	of E line lot	92	E	of Church
22	S	of N line St	29	E	of W line lot	143	E	of Church
19	S	of N line St	22	E	of W line lot	96	W	of York
23	E	of W line Church	17	N	of S line 22 <sup>nd</sup>	48	S	of N line 22 <sup>nd</sup>

# Street

DATE	NAME	WATER No.	STREET No.	LOCATION	CORPORATION STOP		STOP COCK		LEAD PIPE		IRON PIPE	
					No.	Size.	No.	Size.	Size.	Feet.	Size.	Feet.
		83986			1	3/8	1	1/2	1/2			
		83843		N 100 E. W. ...	1	3/8	1	1/2	3/4			
		83828	2221	N 100 E. ...	1	3/8	1	1/2	3/4			
		83873	2221-5	N 50 E. ...	1	3/8	1	1/2	3/4			
		83827		N 50 E. ...	1	3/8	1	1/2	3/4			
		83855	609	N 50 E. ...	1	3/8	1	1/2	3/4	4	3/4	30
		83827	2237	N 25 E. ...	1	3/8	1	1/2	3/4			
		83864	3719	N. ...	1	1/2	1	1/2	1/2			
		83819	1116		1	1/2	1	1/2	1/2			
		83891	4329		1	3/8	1	3/4	1/2			32
		83854		N 25 E. ...	1	3/8	1	1/2	5/8			29
		83850	344	See 22nd Ave	1	3/8	1	1/2	1/2			
		83885	3858-61	N. E. ...	1	3/8	1	3/4	1/2			7
		83853	2774-84	N. E. ...	1	5/8	1	3/4	5/8			29
		83853	3566		1	1/2	1	1/2	1/2			
		83809	3327-37		1	1/2	1	1/2	1/2			
		83872		N. E. ...	1	1/2	1	3/4	5/8	4	3/4	55
		83833	3816-5	N. E. ...	1	5/8	1	3/4	3/4			9
		83874	2951-3		1	1/2	1	3/4	5/8			34
		83884	3017-9	Jan. 8/02 (C)	1	1/2	1	1/2	3/4			20
		83801	3765	Retap 10/23/02	3/4				1/2			18
		83882	3037		1	1/2	1	1/2	1/2			34
		83817		N. Louisiana	1	1/2	1	3/4	5/8			11
		83832	900-2	N. Minnesota	1	1/2	1	3/4	5/8			37
		83888	2659-61	Nov 1900	1	1/2	1	3/4	5/8			28
		83893	3614	N. E. ...	1	1/2	1	3/4	5/8			7
		83895	3882-88	N. D. 60 E. ...	1	5/8	1	3/4	5/8			7
		80097	2826	N. D. 75 E. ...	1	1/2	1	3/4	5/8			7
		80105	2850		1	1/2	1	3/4	5/8			7
		83899	2850		1	1/2	1	3/4	5/8			32
		84000	2850-7	N. S. E. of ...	1	1/2	1	3/4	5/8			10
		84002	912	N. S. ...	1	1/2	1	3/4	5/8			7
		84003	4131-40	81 E. of ...	1	1/2	1	1/2	1/2			7
		84004	2874		1	1/2	1	3/4	5/8			7
		84005		N. E. ...	1	1/2	1	3/4	5/8			10
		84006	837-47	N. E. ...	1	1/2	1	3/4	5/8			33
		84007	3577	S. S. 75 E. of ...	1	1/2	1	3/4	5/8			33
		84008	3575		1	1/2	1	3/4	5/8			30
		84009		S. S. 65 ...	1	1/2	1	3/4	5/8			7
		84010	2916-18	N. S. W. ...	1	1/2	1	3/4	5/8			4

# Service Pipe Record.

## DIRECTION OF TAP.

19 S. N. line St.  
 18 N. S. line St.  
 21 S. N. line St.  
 20 S. N. line St.  
 20 S. N. line St.  
 20 S. N. line St.  
 21 S. N. line St.  
 19 S. N. line St.  
 20 S. N. line 22nd St.  
 20 S. N. line St.  
 20 W. E. line St.  
 21 S. N. line St.  
 20 S. N. line St.  
 22 S. N. line St.  
 19 N. S. line St.  
 20 S. N. line St.  
 21 S. N. line St.  
 21 S. N. line St.  
~~18 N. S. line St.~~

19 S. N. line St.  
 19 S. N. line St.  
 20 S. N. line St.  
~~20 S. N. line St.~~ <sup>18 1/2 N</sup>  
 19 S. N. line St.  
 20 S. N. line St.  
 19 S. N. line St.  
 21 W. E. line St.  
 19 1/2 N. S. line St.  
 20 N. S. line St.  
 19 S. N. line St.  
 20 S. N. line St.  
 19 S. N. line St.  
 20 S. N. line St.  
 20 S. N. line St.  
 20 S. N. line St.  
 21 S. N. line St.  
 19 S. N. line St.  
 19 S. N. line St.  
 19 S. N. line St.

18 E. W. line lot.  
 23 E. W. line lot.  
 34 E. W. line lot.  
 9 W. E. line lot.  
 12 E. W. line lot.  
 21 W. E. line lot.  
~~13 W. E. line lot.~~  
 13 E. W. line lot.  
 23 W. E. line lot.  
 3 W. E. line lot.  
 9 N. S. line lot.  
 13 W. E. line lot.  
 12 W. E. line lot.  
 42 W. E. line lot.  
 18 E. W. line lot.  
 11 E. W. line lot.  
 On W. line lot.  
 1 E. W. line lot.  
 12 W. E. line lot.

2 W. E. line lot.  
 2 E. W. line lot.  
 12 E. W. line lot.  
 10 E. W. line lot.  
 12 W. E. line lot.  
 12 W. E. line lot.  
 12 E. W. line lot.  
~~11 N. S. line lot.~~  
~~9 E. W. line lot.~~ <sup>13 W/E</sup>  
 5 E. W. line lot.  
 12 W. E. line lot.  
 4 E. W. line lot.  
~~8 E. W. line lot.~~  
 7 E. W. line lot.  
 9 E. W. line lot.  
 12 W. E. line lot.  
 12 W. E. line lot.  
 12 E. W. line lot.  
 14 E. W. line lot.  
 16 E. W. line lot.

57 W. Florida  
 85 W. Church  
~~98 W. Tennessee~~  
 102 W. Worth  
 80 W. Worth  
 77 W. of Taylor  
~~113 W. of Minnesota~~  
 212 W. of Douglas  
 76 E. of Sanchez  
 203 W. of Sanchez  
~~141 S. Lake~~  
~~88 E. of Minnesota~~  
~~712 W. of Tennessee~~  
 11 E. of Fair Oaks  
 58 E. of Bryant  
 60 W. of Church  
 11 W. of Vicksburg  
 60 E. of Dolores  
 61 E. of Dolores  
~~37~~  
~~38~~ E. of Vicksburg

132 W. Church  
 126 W. Church  
 213 W. of Church  
~~121 W. Church~~  
~~107 W. of Tennessee~~  
 23 E. of White Worth St.  
 112 East Mission  
 4 N. W. line North St.  
~~180 S. Clement~~  
~~87~~ E. of Vermont  
 69 W. of East Ave.  
 57 E. of Fair Oaks St.  
 98 E. of Johnson St.  
 34 W. of Worth  
 201 E. of Hoffman  
 46 W. of Sanchez  
 237 W. of Roe  
 38 E. of Minnesota  
 114 W. of Roe  
 137 W. of Roe  
 164 W. of Roe  
~~208~~ W. of Roe

DATE	NAME	WATER NO	STREET NO.	LOCATION	CORPORATION STOP		STOP COCK		LEAD PIPE		IRON PIPE	
					No.	Size	No.	Size	Size	Feet	Size	Feet
JUN 18 1903	F. L. D... 80095	88525	440-16	N. S. 50 W. Florida	1	1/2 x 3/8	1	5/8 x 3/4	5/8	7		\$10.92
JUL 30 1903	A. E. Berger	80734 80526	3610	N. S. 25 W. Church MAR 16 1905			2	1/2			1/2	\$7.30 30
JUG 13 1903		80578					1	1/2	1/2	36		
CT 24 1903	J. Weislein	80347 88527	4269	S. S. 100 W. Worth	1	1/2	1	1/2	1/2	32		\$9.70
OCT 26 1903	J. Weislein	80349 88528	4275	S. S. 80 W. Worth	1	1/2	1	1/2	1/2	32		\$9.70
DEC 17 1903	Mrs. J. Brown	80151 88530	317-69	12 bet. Johnson & 24th	1	1/2 x 3/8	1	5/8 x 3/4	5/8	31		\$17.70
DEC 22 1903	L. W. Bridge	80344 88529	929-33	W. S. 110 E. Minnesota	1	1/2	1	3/4	5/8	3	3/4	\$11.50 35
JAN 25 1904	Kusbein	80337 88524	4259	S. S. 175 W. Douglas	1	1/2	1	1/2	1/2	32		\$11.00
FEB - 5 1904	M. Brucrot	80248 88533	3649-51	S. S. 75 E. Sanchez	1	1/2	1	1/2 x 3/4	1/2	33		\$11.30
MAR 1 - 1904	Mrs. J. C. Schmidt	80760 88532	3738-40	N. S. 200 W. Sanchez	1	1/2	1	1/2 x 3/4	1/2	7		\$7.20
APR 23 1904	W. A. Finch		Errat. Sec 22 Ave.	W. S. 125 E. Lake MAR 16 1905	1	1/2	1	3/4	5/8	30		\$14.60
MAY 10 1904	L. Tararelliv	80025 88535	875-9	S. S. 1st Ann. & Minnesota	1	1/2	1	3/4	5/8	36		
MAY 18 1904	J. O. Blair	80706 88534	3444-48	N. E. Fair Oaks	1	5/8	1	5/8 x 3/4	5/8	8		
MAY 18 1904	Mr. Schmidt	15090 19121		N. E. Bryant	1	5/8	1	5/8 x 3/4	5/8	9		
May 28 '04	M. Pearson	80733 89077	3608	N. W. 2nd			1	3/4			3/4	\$1.51 32
May 29 '04	L. Jorgensen	80744 89081	3648	N. S. opp Vicksburg	1	1/2	1	1/2 x 3/4	1/2	7		\$1.56
June 21 '04	Wm. Selburg	80709 89078	3475-81	S. E. Dolores	1	5/8	1	3/4	5/8	33		\$1.97
June 21 '04	Wm. Selburg	80711 89079	3483-89	S. E. Dolores	1	5/8	1	3/4	5/8	33		\$1.95
June 22 '04	Leo Dieckman	80240 89080	3636	N. S. 200 W. Quinch Retap 8/19/30	3/4		2	1/2			1/2	31 \$1.95
June 22 '04	Pipe as Main	XXXXX	Extended. Ends 38 E. Vicksburg.								3/4	44 \$1.72
July 10 '04	Carl C. Gotschield	80737 83956	3618				1	1/2	1/2	3	1/2	29 \$1.51
July 28 '04	Mrs. Madhum	80235 83998	3614				2	1/2			1/2	35 1097
Aug 6 '04	Clark & Reeng	80338 89084	4244	W. S. 175 W. Douglas	1	1/2	1	1/2	1/2	7		1077
Aug 5 '04	Clark & Reeng	80336 89082	4234	W. S. 150 W. Douglas Retap 8/19/30	3/4	1/2	1	1/2	1/2	5		54
Nov. 10 '04	J. Weislein	80341 89085	14251	S. S. bet Douglas & Hoffman	1	1/2	1	1/2 x 3/4	1/2	31		
Dec 10 '04	Theater	59518	Fin Pipe	E. Mission			1	2			2	2. 139
Dec 23 '04	J. Weislein	80342	4255	S. S. 275 W. Douglas	1	1/2			1/2	32		28
May 15 '05	Mrs. H. M. M... 80056		317	Opp pag 2374 Retap 2/7/29	1	1/2	1	1/2	1/2	27		94
June 05	J. D. Glasberg	80087 80126		S. S. 75 E. Vermont	3/4	1/2	1	1/2	1/2	7		953 JUNE
July 1 '05	J. M. Cahill	80206 87087	2957	bet Johnson & West 1/2	1	1/2	1	3/4	5/8	33		81
July 20 '05	Mrs. A. Blair	80705 87088	3431-40		1	1/2	1	3/4	5/8	7		208
July 28 '05	Mrs. Hahn	80123 87952	2950-70	N. S. 200 E. Folsom	1	1/2	1	3/4	5/8	7		219
July 29 '05	O. Heymaux & Bro.	80343 87090	4259	S. S. 215 E. Hoffman	1	1/2	1	3/4	1/2	31		164
Oct. 20 '05	O. Heymaux & Bro.	80346	4263	S. S. 190 E. Hoffman	1	1/2	1	1/2	1/2	31		149
Nov. 18 '05	E. F. Manning	80253	3703	S. S. 30 W. Sanchez	1	1/2	1	5/8	5/8	32		89
Dec. 12 '05	J. Anderson	80288	3839	S. S. 225 W. Roe	1	1/2	1	1/2	1/2	32		227
Dec. 22 '05	Wm. Krabeahoft	80029	834-40	N. S. 70 E. Minnesota	1	5/8	1	3/4	5/8	11		117
Jan. 22 1906	J. Anderson	80279	3817	S. S. 100 W. of Roe	1	1/2	1	1/2	1/2	32		108
Jan. 22 '06	J. Anderson	80281	3821	S. S. 125 W. of Roe	1	1/2	1	1/2	1/2	32		119
Jan. 22 '06	J. Anderson	80283	3825	S. S. 150 W. of Roe	1	1/2	1	1/2	1/2	32		

# Service Pipe Record.

DIRECTION OF TAP.

Date	Direction	Location / Notes	Number	Direction of Tap	Location / Notes
19	S	E of N line St		E	
19	S	W of E line lot	95	E	
19	S	N line St	109	W	
19	S	E of W line lot	104	W	
19	S	N line 27th	129	W	
19	S	W of E line lot	189	W	
19	S	N line St	215	W	
19	S	W of E line lot	233	W	
19	S	E of W line lot	210	W	
19	S	N line St	304	W	
19	S	N line St	248	E	
19	S	N line St	36	W	
19	S	N line St	471	W	
20	S	N line St	167	W	
20	S	N line St	393	W	
20	S	N line St	156	W	
20	S	N line St	182	W	
20	S	N line St	181	W	
20	S	N line St	203	W	
20	S	N line St	358	E	
20	S	N line St	206	W	
20	S	N line St	230	W	
20	S	N line St	232	W	
20	S	N line St	259	W	
20	S	N line St	256	E	
20	S	N line St	278	E	
20	S	N line St	262	E	
20	S	N line St	254	E	
20	S	N line St	236	E	
20	S	N line St	230	E	
20	S	N line St	210	E	
20	S	N line St	205	E	
20	S	N line St	186	E	
20	S	N line St	154	E	
20	S	N line St	168	E	
20	S	N line St	131	E	
19	S	N line St	134	E	
20	S	N line St	114	E	
19	S	N line St	125	E	
19	S	N line St	150	E	
19	S	N line St	172	E	
19	S	N line St	197	E	
19	S	N line St	146	W	
19	S	N line St	207	W	
19	S	N line St	229	W	
19	S	N line St	201	W	
19	S	N line St	261	W	

# Street

27th

DATE	NAME	WATER NO.	STREET NO.	LOCATION	CORPORATION STOP		STOP COCK		LEAD PIPE		IRON PIPE	
					No.	Size	No.	Size	Size	Feet	Size	Feet
		17156	54030 ✓						3/8	7		
		82157	54031 ✓		AUG 3 - 1904							
		82138	54032 ✓		AUG 3 - 1904							
Oct	J. Broughton	82140	54033 ✓	119	AUG 3 - 1904							
Aug	F. Donohue	82145	54035 ✓		AUG 3 - 1904				1/2	3		
Aug	F. Donohue	82147	54036 ✓	135	AUG 3 - 1904							
Oct	F. Donohue	82149	54037 ✓	141	AUG 3 - 1904							
Oct	F. Lancel	82149	54037 ✓	141	AUG 3 - 1904							
May	F. Donohue	82151	54038 ✓	145	AUG 3 - 1904				1/2	32		
May	F. Donohue	82155	54039 ✓	157	AUG 3 - 1904							
Nov	John Ferguson	82174	84045 ✓	215-1/2	AUG 3 - 1904				1/2	31		
June	J. Calopas	82176	84046 ✓	217	AUG 3 - 1904				1/2	32		
Sept	J. Anderson	82176	84047 ✓	218	AUG 3 - 1904							
Nov	Mrs E. Sumah	82177	84048 ✓	219	AUG 3 - 1904							
June	Isaac Anderson	82178	84049 ✓	220	AUG 3 - 1904							
Oct	J. H. Commerford	82179	84050 ✓	221	AUG 3 - 1904							
May	C. A. Horne	82180	84051 ✓	222	AUG 3 - 1904							
Oct	J. H. Commerford	82181	84052 ✓	223	AUG 3 - 1904							
March	J. Anderson	82182	84053 ✓	224	AUG 3 - 1904							
Oct	A. Dietrickson	82183	84054 ✓	225	AUG 3 - 1904							
Oct	J. H. Commerford	82185	84056 ✓	227	AUG 3 - 1904				1	1/2	1/2	32
Aug	Isaac Anderson	82186	84055 ✓	226-8	AUG 3 - 1904							
Oct	Thos Tanner	82186	84057 ✓	229	AUG 3 - 1904							
Aug	J. Anderson	82187	84058 ✓	230	AUG 3 - 1904							
Oct	P. O'Melia	82188	84059 ✓	231	AUG 3 - 1904							
Sept	J. Anderson	82189	84060 ✓	232	AUG 3 - 1904							
Oct	J. Simons	82190	84061 ✓	233	DEC 28 1903							
Nov	Wm. Corcoran	82191	84062 ✓	234	lowered. AUG 3 - 1904							
Nov	J. Anderson	82192	84063 ✓	236	AUG 3 - 1904							
Oct	J. H. Commerford	82193	84064 ✓	237	AUG 3 - 1904							
April	Frank Haskell	82194	84065 ✓	238	AUG 3 - 1904							
Oct	J. H. Commerford	82195	84066 ✓	239	AUG 3 - 1904							
June	Mary Kane	82196	84067 ✓	240	AUG 3 - 1904				5/8	7		
Oct	B. Fillion	82197	84068 ✓	241	AUG 3 - 1904				1/2	34		
May	J. T. Messner	82200	84070 ✓	309	AUG 3 - 1904							
July	C. Brown	82202	84074 ✓	317	AUG 3 - 1904							
Nov	Ed. Richards	82203	84072 ✓	313	AUG 3 - 1904							
Nov	J. M. Lame	82205	84073 ✓	315	AUG 3 - 1904							
Jan	John Murphy	82207	84074 ✓	317	AUG 3 - 1904				1	1/2	1/2	31
Jan	Thos. Heston	82208	84075 ✓	319	AUG 3 - 1904							
Jan	W. H. Linneman	82209	84077 ✓	324	AUG 3 - 1904							

Dept 986

Changed  
AUG 3 - 1904

Dec 15 04

# Service Pipe Record.

## DIRECTION OF TAP.

Year	Location	Direction	Year	Location	Direction	Year	Location	Direction
19	S of N line St		11	W of N line Lot		219	N of Sanchez	
19	S of N line St		12	W of E line Lot		257	N of Sanchez	
19	S of N line St		9	W of E line Lot		219	E of Sanchez	
19	S of N line St		22	W of E line Lot		223	E of Sanchez	
19	S of N line St		19	W of E line Lot		194	E of Sanchez	
19	S of N line St		11	W of E line Lot		210	E of Sanchez	
19	S of N line St		10	W of E line Lot		176	E of Sanchez	
19	S of N line St		11	W of E line Lot		183	E of Sanchez	
19	S of N line St		16	W of E line Lot			E of Sanchez	
19	S of N line St		24	W of E line Lot		134	E of Sanchez	
19	S of N line St		13	W of E line Lot		178	E of Sanchez	
19	S of N line St		10	W of E line Lot		139	E of Sanchez	
19	S of N line St		2	W of E line Lot		159	E of Sanchez	
19	S of N line St		1	W of E line Lot		118	E of Sanchez	
19	S of N line St		28	W of E line Lot		124	E of Sanchez	
19	S of N line St		3	W of E line Lot		108	E of Sanchez	
19	S of N line St		24	W of E line Lot		81	E of Sanchez	
19	S of N line St		17	W of E line Lot		134	E of Sanchez	
19	S of N line St		10	W of E line Lot		137	E of Sanchez	
19	S of N line St		8	W of E line Lot		258	East of Ave	
19	S of N line St		11	W of E line Lot			N of Sanchez	
19	S of N line St		7	W of E line Lot		255	N of Sanchez	
19	S of N line St		9	W of E line Lot		171	N of Sanchez	
19	S of N line St		10	W of E line Lot		145	N of Sanchez	
19	S of N line St		18	W of E line Lot		217	N of Sanchez	
19	S of N line St		3	W of E line Lot		234	N of Sanchez	
19	S of N line St		19	W of E line Lot		91	W of Sanchez	
19	S of N line St		10	W of E line Lot		17	E of Dolores	
19	S of N line St		24	W of E line Lot		68	N of Dolores	
19	S of N line St		25	E of W line Lot		75	E of Church	
19	S of N line St		10	E of W line Lot		121	E of Dolores	
19	S of N line St		8	E of W line Lot		153	E of Dolores	
19	S of N line St		2	E of W line Lot		218	E of Church	
19	S of N line St		6	W of E line Lot		55	N of Church	
19	S of N line St		8	E of W line Lot		128	N of Sanchez	
19	S of N line St		14	N of E line Lot		108	N of Dolores	
19	S of N line St		12	N of E line Lot		173	N of Guerrero	
19	S of N line St		10	N of E line Lot		87	N of Sanchez	
19	S of N line St		14	E of W line Lot		57	N of Dolores	
19	S of N line St		11	W of E line Lot		199	E of Sanchez	
19	S of N line St		3	W of E line Lot		186	N of Guerrero	
19	S of N line St					196	E of Sanchez	
19	S of N line St					221	W of Guerrero	
19	S of N line St					102	W of Guerrero	

# Street

DATE	NAME	WATER No.	STREET No.	LOCATION.	CORPORATION STOP.		STOP COCK.		LEAD PIPE.		IRON PIPE.	
					No.	Size.	No.	Size.	Size.	Feet.	Size.	Feet.
		84076	323	AUG 3 - 1904								
		84078	325	AUG 3 - 1904								
		84079	326	AUG 3 - 1904					2	3		
		84080	327	AUG 3 - 1904								
		84084	332	AUG 3 - 1904								
		84087	329	AUG 3 - 1904								
		84086	334	AUG 3 - 1904								
		84083	331	AUG 3 - 1904					2	2		
		84088	336	AUG 3 - 1904								
		84085	333	AUG 3 - 1904								
		84087	335	AUG 3 - 1904								
		84089	337	AUG 3 - 1904								
		84090	338	AUG 3 - 1904								
		84091	339	AUG 3 - 1904								
		84092	340	AUG 3 - 1904								
		84096	415	AUG 3 - 1904								
		84103	446	JUL 3 1905	1 1/2	1 1/2	1 1/2	1/2			33	
		84102	450	JUL 3 1905	3/4	1 1/2	1/2	1/2			5	
		84104	426	JUL 3 1905	3/4	1/2	1 5/8	5/8			4	
		84097	417	JUL 3 1905	1	1/2	1 3/4	5/8			7	
		84098	419	JUL 3 1905	1	1/2	1 1/2	1/2			37	
		84099	421	JUL 3 1905	1	1/2	1 1/2	1/2			37	
		84100	423	JUL 3 1905	1	1/2	1 1/2	1/2			37	
		84093	409	JUL 3 1905	1 1/2	1 1/2	1 1/2	1/2			33	
		84043	208	AUG 3 - 1904	1 1/2	1	3/4	1/2			8	
		84069	179	AUG 3 - 1904	1 1/2	1	1/2	1/2			7	
		84041	175	AUG 3 - 1904	1 1/2	1	3/4	1/2			33	
		84040	175	AUG 3 - 1904	1 1/2	1	3/4	1/2			37	
		84082	330	AUG 3 - 1904	1 1/2	1	3/4	5/8			7	
		40623		AUG 3 - 1904	1 1/2	1	3/4	1/2			7	
		84095	412	AUG 3 - 1904	1 1/2	1	3/4	5/8			7	
		84044	212	AUG 3 - 1904	1 1/2	1	3/4	1/2			7	
		84034	124	AUG 3 - 1904	1 1/2	1	1/2	1/2			7	
		41729	410	AUG 3 - 1904	1 1/2	1	3/4	5/8			7	
		84042	206	AUG 3 - 1904	1 1/2	1	3/4	1/2			8	
		84104	160	AUG 3 - 1904	1 1/2	1	3/4	1/2			7	
		82144	130	AUG 3 - 1904	1 1/2	1	3/4	5/8			7	
		84106	114	AUG 3 - 1904	1 1/2	1	3/4	1/2			32	
		84107	109	AUG 3 - 1904	1 1/2	1	3/4	1/2			32	
		84108	132-134	AUG 3 - 1904	1 1/2	1	3/4	5/8			7	
		82139	118	AUG 3 - 1904	1 1/2	1	3/4	5/8			7	
		84109	118	AUG 3 - 1904	1 1/2	1	3/4	5/8			7	

#7.25  
#6.25  
#7.25  
#11.25  
#7.75  
#7.4

# Service Pipe Record.

## DIRECTION OF TAP.

19 S. N. line St.  
 19 S. N. line St.  
 19 S. N. line St.  
~~20~~ S. N. line St.  
 20 S. N. line St.  
 19 S. N. line St.  
 20 S. N. line St.  
 19 S. N. line St.  
 19 S. N. line St.  
 19 S. N. line St.  
 19 S. N. line St.  
 20 ~~S. N. line St.~~  
 20 ~~S. N. line St.~~  
 20 ~~S. N. line St.~~  
 20 ~~S. N. line St.~~  
 20 ~~S. N. line St.~~  
 19 S. N. line St.  
 19 S. N. line St.  
 20 ~~S. N. line St.~~  
 20 ~~S. N. line St.~~  
 20 S. N. line of St.  
 18 " " " " " "  
 20 " " " " " "  
 18 S. N. line St.  
 20 S. N. line St.  
 19 " " " " " "  
 19 " " " " " "  
 20 S. N. " " St.  
 20 ~~S. N. " " St.~~  
 20 S. N. " " "  
 18 ~~S. N. " " "~~  
 19 ~~S. N. " " "~~  
 20 ~~S. N. " " St.~~  
 19 S. N. " " "  
 20 " " " " " "

12 W. E. line lot  
 12 E. W. line lot  
 6 E. E. line lot #430  
 5 W. E. line lot  
~~32~~ E. W. line lot  
 3 E. W. line lot  
 9 E. W. line lot  
 1 E. W. line lot  
 32 E. W. line lot  
 5 W. E. line lot  
 5 E. W. line lot  
 3 W. E. line lot  
 2 W. E. line lot  
 3 E. W. line lot  
 11 E. W. line lot  
 12 W. E. line lot  
~~W. E. line lot~~  
 3 " " " "  
 2 E. W. line lot  
 8 W. E. line lot  
 9 E. W. line lot  
 6 W. E. " "  
 4 E. of W. " lot  
 9 E. of W. line of lot  
 17 " " " " " "  
 6 E. " " " " "  
 30 N. of E. " " "  
 16 E. of N. line lot  
 13 N. of E. line lot  
 10 E. of N. line lot  
 4 W. E. line lot  
 8 W. E. " lot  
 14 W. E. " "  
 3 E. W. " lot  
 Tap on crossing  
 10 W. E. line lot  
 12 E. W. " "  
 5 " " " "

224 E. Dolores.  
 263 W. Guerrero  
 285 W. Sanchez.  
<sup>103</sup> E. Noe  
~~77~~ W. Dolores  
 247 W. Guerrero.  
 140 W. of Guerrero.  
 136 E. of Dolores  
 68 W. of Guerrero.  
 128 E. of Dolores  
 140 W. of Guerrero.  
 213 E. of Noe  
 241 E. of Noe  
 108 E. of Noe  
 93 E. of Noe  
 246 E. of Dolores  
 159 E. of Noe.  
~~186~~ E. of Noe.  
 181 " " Dolores  
 157 W. of Church  
 250 W. of Sanchez  
 73 E. of Dolores.  
 234 W. Sanchez  
 375 W. of Sanchez  
 156 W. of Sanchez.  
 1007 W. of Church  
 298 W. of Guerrero.  
 E. line Noe  
 City End at E. line Noe St  
 289 W. of Guerrero  
 167 E. of Dolores  
 165 W. of Sanchez  
 110 W. Sanchez  
 31 E. Noe  
 97 E. Noe  
 403 E. Noe  
~~3 E. Noe~~  
 71 E. Noe 1/2 Main.  
 128 W. of Dolores 6" Main.  
 240 W. Sanchez 6" Main.

DATE.	NAME.	WATER NO.	STREET NO.	LOCATION.	CORPORATION STOP.		STOP COCK.		LEAD PIPE.		IRON PIPE.	
					No.	Size.	No.	Size.	Size.	Feet.	Size.	Feet.
- 2 - 1903	M. Kuchelrath	82156 <del>82150</del>	158 <del>142</del>	N. S. 220 E. Dolores.	1	1/2	1	1/2	1/2	7		676
L 28 1903	Screffer	82150 <del>82111</del>	142	AUG 3 - 1904 N. S. 280 W. Guerrero	1	1/2	1	3/4	5/8	7		796
T 6 1903	Pipe as main			between Sanchez & Noe.	1	3/4					1 1/2	176
T 6 1903	Mrs. J. Mackey	82249 <del>82112</del>	446	Retap 7/29/30	3/4		2	1/2			1/2	5
Apr 4/04	Miss Olson	82172 <del>82113</del>	211		1	1/2	1	3/4	5/8	31		
June 7/04	R. Wilson	82148 <del>82114</del>	136-8	N. S. 225 W. Guerrero	1	1/2	1	3/4	5/8	7		
Nov. 19/04	Mrs. Leora Wiley	82141 <del>82115</del>	120-22	N S 125 W Guerrero	1	1/2 x 5/8	1	5/8 x 3/4	5/8	7		134
Feb. 17 1905	J. H. Fogerty	82161 <del>82116</del>	170	N/S 350 E. Dolores	1	1/2	1	5/8	5/8			50
Apr. 5 05	J. M. Bunte	40559 <del>82116</del>		W. Guerrero	1	5/8	1	5/8 x 3/4	5/8	7		34
May 5/05	Ch Robie	82163	174	N/S 100 E. Dolores	1	1/2 x 5/8	1	5/8 x 3/4	5/8	8		46
May 10 05	H. W. Schuerin	82143 <del>82117</del>	127-9	S/S 171 W. Guerrero	1	1/2	1	3/4	1/2	32		66
Oct 13 05	P. R. Schepira	82244 <del>82118</del>	465	S/S 295 W. Sanchez	3/4		2	1/2	1/2	32		92
Oct 13 05	P. R. Schepira	82244 <del>82119</del>	461	S/S 270 W. Sanchez	3/4		2	1/2	1/2	32		91
Dec. 4 05	K. M. Lead	82248	479	S/S 106 E. Noe	3/4		2	5/8	5/8	32		117
Feb. 17 1906	Pipe as main			ends 93' E of Noe							1 1/2	12
March 19 06	Jno Deutsch	82250	481	S/S 80 E of Noe	3/4		2	3/4	5/8	34		67
March 30 06	Mrs. L. Pollock	82154	154-6	N/S 300 W. Guerrero	1	1/2 x 5/8	1	5/8 x 3/4	5/8			135
June 10 06	Mrs. Purby	82245	469	Retap 7/31/30	3/4		1	1/2	1/2	2	3/4	72
July 3	P. Hedquist	82159	164	M. S. 210 E. Dolores	1	1/2	1	3/4	1/2	7		30
July 6/06	H. J. Trudell	82201	312	N. S. 133 W. Church	1	1/2	1	1/2	1/2	7		
Sept 27/06	Mrs. M. Seike	82239	425	S. S. 240 W. Sanchez	1	1/2	1	1/2	1/2	2	1/2	237
Sept 27/06	Geo. W. Robie	82167	190	N. S. 35 E. Dolores	1	1/2	1	1/2	1/2	7		30
Nov 2	L. A. Lindon	82241	432	Retap 7/29/30	3/4		2	1/2	1/2	6		62
Nov 17 1906	Annie Kosterling	82243	462	N. S. 115 E. Noe	3/4		2	5/8 x 3/4	5/8	6		73
Nov 24 1906	A. L. Noriega	82230	414	N. S. 135 W. Sanchez	1	1/2	1	3/4	1/2	7		39
Dec 19 1906	Mrs. A. O'Neill	82199	310	N. S. 1087 W. Church	1	1/2	1	1/2	1/2	7		43
Jan 3 1907	Wm. Wade	82152	144-6	N. S. 275 W. Guerrero	1	1/2-5/8	1	5/8-3/4	5/8	7		4
Jan 31 1907	Mrs. T. Schleiter	52460 82248	1375 Noe	N. E. Noe				2 1/2	1/2	6		25
Jan 31 1907	Pipe as main	1/2 Pipe		bet Sanchez & Noe							1 1/2	72
Feb 2 1907	St. Francis	82153	149-55		1	1/2-5/8	1	5/8-3/4	5/8	32		98
Mar 4 1907	John Swamy	82160	171-3	N. S. 200 E. Dolores	1	1/2-5/8	1	5/8-3/4	5/8	32		104
Apr 5 1907	W. C. Laird	82232	428	N. S. 100 W. Sanchez	1	1/2	1	1/2-3/4	1/2	7		70
June 15 1907	Mrs. M. McCarty	82228	411	S. S. 105 W. Sanchez	1	3/8	1	1/2	1/2	32		2714
June 28 1907	Barewell	82253		O. E. Noe	3/4	1/2	1	1/2	1/2	2	20	3168
June 29 1907	Mrs. Ruhlman	82165	178	N. S. 85 E. Dolores	1	3/8	1	3/4	1/2	7		3207
July 7 1907	Mrs. R. Whitmarsh	82254	525	S. S. 142 W. Noe	1	1/2	1	1/2	1/2	2	80	1359
Sept 11 1907	Oliver J. Millard	82251	489	O. O. 54 E. Noe	3/4		2	1/2	1/2	30		447
Sept 15 1907	A. A. Wesendunk	82173	214-16	N. S. 115 W. Dolores	1	5/8	1	3/4	5/8	7		453
Nov 18 1907	Geo. M. Rose	82236		213 W. Sanchez	1	1/2	1	1/2	1/2	7		574

# Service Pipe Record.

## DIRECTION OF TAP.

Date	Direction	Location	Description	Number	Direction	Location	Notes
19	S	of N line St	E of W line lot	48	W	of	Bay
19	S	of N line St	W line lot	75	W	of	Bryant
19	S	of N line St	E of W line lot	92	W	of	Bryant
19	S	of N line St	E of W line lot	76	W	of	Florida
19	S	of N line St	E of W line lot	69	E	of	Florida
19	S	of N line St	E of W line lot	58	E	of	Florida
19	S	of N line St	E of W line lot	65	E	of	26th
20	S	of 8th line Florida	S of N line lot	64	N	of	E line Florida
19	S	of N line St	W of E line lot	50	W	of	Florida
19	S	of N line St	N of E line lot	71	W	of	Florida
19	S	of N line St	E of N line lot	58	W	of	Alabama
19	S	of N line St	E of N line lot	86	E	of	Alabama
19	S	of N line St	E of E line lot 3021-26	90	E	of	Alabama
19	S	of N line St	E of W line lot	53	E	of	Alabama
19	S	of N line St	W of E line lot	19	E	of	Alabama
19	S	of N line St	E of N line lot	44	W	of	Harrison
19	S	of N line St	E of N line lot	64	W	of	Harrison
19	S	of N line St	E of N line lot	106	E	of	Treat
19	S	of N line St	E of N line lot	81	E	of	Treat
19	S	of N line St	E of N line lot	80	E	of	Treat
19	S	of N line St	E of N line lot	51	E	of	Treat
19	S	of N line St	W of E line lot	7	E	of	Treat
19	S	of N line St	W of E line lot	121	E	of	26th
20	S	of N line St	N of E line Gasfield	121	E	of	Folsom
19	S	of N line St	E of N line lot	33	W	of	Folsom
19	S	of N line St	E of N line lot	71	E	of	26th
24	E	of N line Howard	E of N line lot	43	W	of	Howard
18	S	of N line St	E of N line lot	99	W	of	Howard
19	S	of N line St	W E line lot	103	E	of	Capp
19	S	of N line St	E W line lot	66	E	of	Capp
23	S	of N line Capp	S of N line lot	39	W	of	36th
23	S	of N line Capp	S of N line lot	29	W	of	36th
16	S	of N line St	S of N line lot	13	W	of	Capp
18	S	of N line St	E of W line lot	50	W	of	Capp
18	S	of N line St	E of N line lot	41	W	of	Capp
18	S	of N line St	E of N line lot	84	W	of	Capp
18	S	of N line St	E of W line lot	80	W	of	Capp
18	S	of N line St	E of W line lot	133	E	of	Capp
18	S	of N line St	E of W line lot	106	W	of	Capp
18	S	of N line St	E of W line lot	26	E	of	Capp
18	S	of N line St	S of N line lot	22	E	of	Capp
24	S	of N line St	E of N line lot	41	E	of	Capp
24	S	of N line St	E of N line lot	93	E	of	Capp

26th

Street

DATE.	NAME.	WATER NO.	STREET NO.	LOCATION.	CORPORATION STOP.		STOP COCK.		LEAD PIPE.		IRON PIPE.	
					No.	Size.	No.	Size.	Size.	Feet.	Size.	Feet.
Jan 18	Commerford	81835	<del>26874</del> 2955	Feb. 16/1900 (C)	1	1/2			1/2	2		
Jan 28	Commerford	81836	<del>26875</del> 2959	Feb. 16/1900 (C)	1	1/2			1/2	35		Jan. 22-03
Jan 28	J. Anderson	81837	<del>26874</del> 2963	Feb. 16/1900 (C)	1	1/2			1/2	35		Jan. 22-03
Jan 28	Commerford	81838	<del>26871</del> 2967-9	Feb. 16/1900 (C)	1	1/2			1/2	2		Jan. 22-03
Jan 28	Mr Doran	81839	<del>26877</del> 2670	Feb. 16/1900 (C)	1	1/2						Jan 22-03
Jan 28	A Nelson	81840	<del>26870</del> 2971	Feb. 16/1900 (C)	1	1/2			1/2	35		" " "
		81841	<del>26875</del> 2978	W. E. Columbia								
Jan 28	J. Altimus	81842	<del>26877</del> 2989	S " Florida	1	1/2			1/2	4		Jan. 22-03
May 1902	Wm Reudinger	81846	<del>4141</del> 3012-14	Feb. 16/1900 (C)	1	1/2			5/8			
Aug 1900	Wm Corbett	81844	<del>26902</del> 3005-510	Feb. 16/1900 (C)	1	1/2			5/8	2		Jan. 22-03
	Fitzpatrick	81847	<del>26904</del> 3016	Feb. 16/1900 (C)	1	1/2			1/2	9		Jan. 22-03
Aug 1900	Wm Corbett	81849	<del>26901</del> 3027-5	Feb. 16/1900 (C)	1	1/2			5/8	2		" " "
Jan 1901	Jno O'Brien	81848	<del>26905</del> 3020-6	Feb. 16/1900 (C)	1	1/2			1/2	9		" " "
Aug 1900	J F Regan	81851	<del>26902</del> 3029-31	S. E. cor. Alabama	1	1/2			5/8	2		Jan. 22-03
Sept 1906	Olin Moore	81853	<del>25023</del> 3105		1	1/2			1/2	36		Jan. 22-03
Aug 1908	McLannan	81852	<del>26906</del> 3107-9						1/2	35		" " "
May 1900	C. Kuppeler	81856	<del>26907</del> 3115		1	1/2			1/2	35		" " "
Jan 1900	J C Jones	81857	<del>26906</del> 311		1	1/2			1/2	35		" " "
Feb 1906	Wm Borcevan	81858	<del>26904</del> 3139		1	1/2			1/2	35		" " "
Jan 1906	W Hartman	81860	<del>26900</del> 3151-3		1	1/2			1/2	35		" " "
July 1905	Garfield Square	81861	<del>25026</del> 3162-4	W E Garfield are	1	1/2			1/2	8		" " "
June 1908	Logwell School	81862	<del>25028</del> 3162-4	W E Garfield are	1	1/2			1/2	8		" " "
May 1900	C. Barbieri	81864	<del>26903</del> 3162-4	W E Garfield are	1	1/2			1/2	8		" " "
Mar 1906	J H Bohrer	81871	<del>26902</del> 3300-10	W. Howard								
May 1909	Odd Fellows Ban	81873	<del>25030</del> 3300-10	W. Howard	1	1/2			1/2	33		
Nov 1901	Payne Bolt Work	81875	<del>26916</del> 3328-34	NS 97 E Capp								
Oct 1901	Payne Bolt Work	81876	<del>26914</del> 3328-34	NS 97 E Capp								
Oct 1902	Henry Rodent	81877	<del>26914</del> 3346	W. E. Capp								
Apr 1905	A S Hall	81878	<del>25031</del> 3350-5	W. E. do								
June 1902	J F Reilly	81879	<del>25037</del> 3355-5	1106 Capp Retup Oct 22/06	1	1/2			1/2			1260
Apr 1905	Ch B. Boreff	81881	<del>25033</del> 3358									
Dec 1904	C B Boreff	81880	<del>25032</del> 3357-9	Retup 3/1/32					1	36		
Oct 1906	Dulson	81883	<del>25033</del> 3365-9	Retup 9/1/32					1	36		
Jan 1900	Wm Boreff	81882	<del>25033</del> 3364									
Apr 1909	R F Dall	81885	<del>26907</del> 3372									
Mar 1900	Clifford	81884	<del>25037</del> 3370									
Jan 1905	Ch B Boreff	81887	<del>25038</del> 3381-9									
Oct 1901	Ch B Boreff	81890	<del>25038</del> 3396-8	W E Mission								
Oct 1901	Ch B Boreff	81893	<del>25038</del> 3411									
Jan 1909	Ch B Boreff	81892	<del>25038</del> 3411									
Jan 1909	Ch B Boreff	81892	<del>25038</del> 3411	Retup 7/11/23					3/4	Service		7895

# Service Pipe Record.

## DIRECTION OF TAP.

Year	Month	Day	Location / Description	Direction	Notes	Value / Amount	Direction of Tap	Location / Name
24	S		A line St			23	E	Barlett
24	S		N line St			41	E	Barlett
24	S		A line St			43	W	Barlett
24	S		A line St			77	W	Barlett
24	S		A line St			173	W	Valencia
24	S		A line St			105	W	Barlett
24	S		A line St			87	E	Valencia
21	S		N line St			120	W	Valencia
21	S		A line St			49	E	San Jose
21	S		N line St			129	E	Guerrero
21	S		A line St			108	E	Guerrero
21	S		A line St			70	E	Guerrero
21	S		A line St			56	E	Guerrero
21	S		A line St			73	E	Guerrero
20	S		A line St			8	E	Fair Oaks
21	S		A line St			147	E	Fair Oaks
20	S		A line St			110	W	Fair Oaks
20	S		N line St			240	E	Dolores
20	S		N line St			207	E	Dolores
20	S		N line St			190	E	Dolores
20	S		A line St			166	E	Dolores
20	S		N line St			125	E	Dolores
20	S		N line St			103	E	Dolores
20	S		N line St			100	E	Dolores
20	S		N line St			191	W	Dolores
20	S		A line St			111	W	Dolores
20	S		A line St			223	W	Dolores
20	S		A line St			262	W	Dolores
21	S		A line St			151	W	Church
21	S		N line St			178	W	Church
21	S		N line St			215	W	Church
21	S		N line St			242	W	Church
21	S		N line St			268	E	Church
21	S		N line St			182	E	Church
20	S		N line St			205	W	Church
20	S		N line St			296	E	Church
20	S		N line St			236	W	Church
20	S		N line St			308	E	Church
20	S		N line St			203	E	Church
20	S		N line St			276	E	Church
20	S		N line St			241	E	Church



# Service Pipe Record.

## DIRECTION OF TAP.

20 S of N line st		249	E of Noe
20 S of N line st		156	E of Noe
20 S of N line st		111	E of Noe
20 S of N line st		40	E of Noe
20 S of N line st		62	E of Noe
20 S of N line st	16 E of W line lot	230	E of Castro
20 S of N line st	2 E of N line Lot	232	E of Castro
21 S of N line st	9 W of E line lot	205	E of Castro
20 S of N line st	6 N of E line Lot	16	N of Castro
20 S of N line st	7 N of E line Lot	157	N of Castro
20 S of N line st		24	E of Castro
20 S of N line st	12 W of E line lot	121	E of Castro
20 S of N line st	11 N of E line Lot	255	N of Castro
20 S of N line st	11 E of N line Lot	273	N of Castro
20 S of N line st	9 N of E line Lot	129	N of Noe
20 S of N line st	10 N of E line Lot	130	N of Noe
20 S of N line st	3 N of E line Lot	166	N of Sanchez
20 S of N line st	14 E of N line Lot	95	E of Diamond
20 S of N line st	7 E of N line Lot	107	E of Diamond
20 S of N line st	18 E of N line Lot	133	E of Diamond
20 S of N line st	7 W of E line Lot	205	W of Castro
20 S of N line st	11 E of N line Lot	227	E of Noe
20 S of N line st	6 W of E line lot	133	W of Castro
22 E of W line st. (Polson)	On N line Lot	201	N of 26 <sup>th</sup>
2 S of St line st	7 N of E line Lot	205	N of Castro
2 S of St line st	7 N of E line Lot	205	N of Castro
20 S of St line st	1 E of N line Lot	84	E of Capt
25 E of N line Mission	22 S of St line Lot	18	S of 26 <sup>th</sup>
20 S of St line st	25 E of N line Lot	185	E of Noe
18 S of St line st		154	N of Howard
20 S of St line st	6 E of N line Lot	137	E of Castro
19 S of St line st	20 E of N line Lot	5	N of Bryan
21 S of St line st	21 N of E line Lot	262	N of Church
20 S of St line st	7 N of E line Lot	183	E of Castro
18 S of St line st	5 N of E line Lot	146	N of Howard
19 E of St line Howard	14 S of N line Lot	51	N of 26 <sup>th</sup>
18 S of St line st	8 E of N line Lot	45	N of Howard
18 S of St line st	47 N of E line Lot	65	E of Howard
20 S of St line st	10 N of E line Lot	175	E of Howard
20 S of St line st	4 E of N line Lot	88	E of Castro

# Street

76th

DATE	NAME	WATER NO.	STREET NO.	LOCATION	CORPORATION STOP.		STOP COCK.		LEAD PIPE.		IRON PIPE.	
					No.	Size.	No.	Size.	Size.	Feet.	Size.	Feet.
26	L. Lindner	81988	84214	4054								
29	Louis Landis	81988	84219	4070								
30	Louis Landis	81989	84220	4076								
1/30	Louis Landis	81990	84221	4080								
1/29	Jno. Bengtson	81991	84222	4086-88								
1/30	B. Noble	82004	84226	4158-60								
2/1	Margt Connelly	82003	84225	4155								
6/1	Mrs. Leishman	82005	84227	4162-4								
1/91	Jno. L. Borren	82014	84233	4212	1	3/8	1	1/2	1/2		7	
1/92	C. S. Sundberg	82017	84236	4218	1	1/2	1	1/2	1/2		7	
2/1/92	Chas Quast	82012	84232									
4/91	G. M. Dorsey	82015	84234	4195-9								
1/92	Mrs. T. B. Lockyer	82022	84238	4226								
1/92	Joseph Wells	82023	84239	4228								
1/92	Joseph Wells	81996	84223	4122	1	1/2	1	3/4	1/2		1	
2/93	S. M. Adams	81997	84224	4124	1	1/2	1	3/4	1/2		14	
2/93	S. M. Adams	81970	84205		1	1/2	1	1/2	1/2		31	
1/93	E. A. Lindner	82029	84243	4248	1	1/2	1	1/2	1/2		7	
1/93	S. Sandler	82028	84242	4246	1	1/2	1	1/2	1/2		7	
1/93	S. Sandler	82027	84241	4244	1	1/2	1	1/2	1/2		7	
1/93	S. Sandler	82019	84237	4222	1	1/2	1	1/2	1/2		7	
1/93	E. L. Ericsson	81983	84215	4052	1	1/2	1	1/2	1/2		7	
1/93	M. C. Hamerlin	82016	84235	4216	1	1/2	1	1/2	1/2		7	
1/93	Mrs. J. D. Burke		41073									
1/94	A. J. Pierce		41074									
1/93			41076									
1/93			41076									
1/93	W. Hillburg	81874	84203	3327-33								
1/93	W. Hillburg		54497									
1/94	W. Hillburg		25039									
1/94	C. A. Franklin	81986	84217	4068								
1/94	W. Hillburg	81869	84147									
1/94	W. Hillburg	82007	84229									
1/94	W. Hillburg		15183									
1/94	W. Hillburg		41136									
1/94	W. Hillburg	81952	84201	3948								
1/94	W. Hillburg	82006	84228									
1/94	W. Hillburg	81870	84148									
1/94	W. Hillburg		15133									
1/94	W. Hillburg	81867	84145	3271								
1/94	W. Hillburg		41146									
1/94	W. Hillburg		41038									
1/94	W. Hillburg	82045	84149									
1/94	W. Hillburg	81987	84218									
1/94	W. Hillburg	82010	84231									
1/94	W. Hillburg		4185-90									

S E Sachs

SS 150 N Sanchez  
 N S 81 E Diamond  
 N S 100 E Diamond  
 N S 171 E Diamond

N E Tolson

SEP 7 1905  
 Mission

SS 150 E Howard  
 N S E Castro  
 N S Bryant  
 N S 240 N Church

SS 150 E Howard  
 N S Photwell  
 SS N Photwell  
 SS N Photwell

SS E Castro

# Service Pipe Record.

## DIRECTION OF TAP.

20	S of N line St	7	N of E line Lot	135	N of Sanchez
20	S of N line St	11	W of E line Lot	120	E of Castro
21	S of N line St	4	E of N line Power	8	N of Guerrero
19	S of N line St	3	E of N line Lot	34	N of Garfield St
20	S of N line St	10	E of N line Lot	<del>210</del>	E of Church
20	S of N line St	39	E of N line Lot	124	N of Sanchez
20	S of N line St	8	E of N line Lot	119	N of San Jose Ave
20	S of N line St	8	N of E line Lot	199	E of Diamond
20	S of N line St	3	N of E line Lot	212	E of Fair Oaks Church
21	S of N line St	2	W of E line Lot	<del>212</del>	E of Church
19	E of N line York	21	S of N line Lot	16	N of 26th
18	S of N line St	45	N of E line Lot	21	E of Capp
20	S of N line St	14	E of W line Lot	107	W of Noe
20	S of N line St	26	E of W line Lot	2	N of Noe
20	S of N line St	25	E of W line Lot	283	W of Castro
20	S of N line St	19	W of E line Lot	276	W of Castro
20	S of N line St	23	W of E line Lot	410	N of 25th
18	S of N line St	6	N of Silva Alley	109	E of Mission
20	S of N line St	2	N of E line Lot	191	N of Sanchez
20	S of N line St	48	E of N line Lot	65	N of Treat Ave
20	S. N. line St.	7	W. E. line Lot.	180	W. Castro.
20	S. N. line St.	10	W. E. line Lot.	230	W. Castro.
20	S. N. line St.	24	E. W. line Lot.	186	W. Noe
20	S. N. line St.	2	W. E. line Lot.	216	W. Sanchez
20	S. N. line St.	10	E. W. line Lot.	40	W. Florida
20	S. N. line St.	3	W. E. line Lot.	105	E. Sanchez
21	S. N. line St.	13	W. E. line Lot.	73	W. Howard
19	S. N. line St.	16	W. E. line Lot.	30	E. Garfield Ave.
21	S. N. line St.	4	W. E. line Lot.	235	E. Sanchez
19	S. N. line St.	2	W. E. line Lot.	28	E. of Church
20	S. N. line St.	65	N. E. line Lot.	32	E of Church
20	S. N. line St.	11	E. W. line Lot.	260	W of Dalore
19	S. N. line St.	7	E. W. line Lot.	<del>283</del>	W of Dalore
20	S. N. line St.	8	N. W. line Lot.	306	W of Dalore
20	S. N. line St.	11	E. W. line Lot.	547	W of Noe.
20	S. N. line St.	11	E. W. line Lot.	114	W of Dalore
21	S. N. line St.	5	W. E. line Lot.	125	W of San Jose Ave.
20	S. N. line St.	11	E. W. line Lot.	161	W of Dalore St.
21	S. N. line St.	10	W. E. line Lot.	91	W of Church
20	S. N. line St.	10	E. W. line Lot.	156	E of Church

# Street

DATE	NAME	WATER NO.	STREET NO.	LOCATION	CORPORATION STOP		STOP COCK		LEAD PIPE		IRON PIPE	
					No.	Size	No.	Size	Size	Feet	Size	Feet
15	J. Carroll	84207	4034		1	1/2	1	5/8	5/8			
16	Raymond	84230	4178		1	1/2	1	1/2	1/2			
17	Raymond	40534		St Lucia	1	3/8	1	1/2	1/2			
13	P. Barber	81861	3162-1									
15	New S. Sullivan	84197	3860	JAN 7 1906	1	1/2	1	3/4	5/8			
18	Wm. B. Bush	84206	4023		1	1/2	1	1/2	1/2			
19	M. P. Towler	84176	3621-3	100 W San Jose St	1	1/2	1	1/2	1/2			
15	Ans. Rosen	84240	4239		1	1/2	1	3/4	5/8			
12	F. Smock	84184	3725	APR 26 1904	1	1/2	1	3/4	5/8			
12	Thos. Hughes	84203	3929	SEP 6 1905	1	1/2	1	3/4	1/2			
10	Wm. Kearney	84152		Retap 8/19/29	1	1/2	1	3/4	5/8			
9	Wm. Tolker	84152	3217	St York	3/4	1/2	1	3/4	5/8			
9	P. F. Fraher	84277	4120	N.D. 80 W of Col.	1	1/2	1	3/4	5/8			\$7.23
20	Andrew Wilkie Jr.	57453		J.W. Col.	1	1/2	1	3/4	5/8			\$3.99
29	Thomas Woods	82025	4231		1	1/2	1	3/4	5/8			\$12.98
29	Mrs. M. Fairfield	82024	4229		1	1/2	1	3/4	5/8			\$12.98
14	M. Kitchner	84247	2614									10.9
10	J. Joast	84249	3380	A.E. Silor Ave	1	1/2	1	3/4	5/8			\$10.08
27	Mrs. Harris	84251	4035		1	1/2	1	3/4	5/8			\$10.26
14	Cosgrove Bros.	82017		N.W. Treat Ave	1	5/8	1	3/4	5/8			\$6.96
27	Emil Sunberger	84252	4220	W. Castro	1	1/2	1	3/4	5/8			\$6.9
27	Emil Sunberger	84253	4224	W. Castro	1	1/2	1	3/4	5/8			\$6.9
25	H. Myer	84254	4132-4		1	1/2	1	3/4	5/8			\$6.9
4	Ann Mc Dermott	81974	4039		1	1/2	1	3/4	1/2			\$9.5
JUN 18 1903	M. O. Grant	81845	304-6	M.S. 37 W. Florida	1	1/2 + 5/8	1	5/8 x 3/4	5/8			\$8.5
SEP 1 1903	A. Wessendun	81964	3976-8	SEP 7 1905	1	1/2 + 5/8	1	5/8 x 3/4	5/8			
OCT 19 1903	W.E. Schaefer	81892	5312-28	N.S. 65 W. Howard	1	5/8	1	5/8 x 3/4	5/8			\$10.08
APR 23 1904	Cosgrove Bros	84260	3150-6	M. 100 E. Tolson	1	5/8	1	5/8 x 3/4	5/8			\$17.20
Jan 20 1905	Mr. Nielsen	81956	3935	SEP 7 1905	1	1/2	1	1/2	1/2			117
Feb 7 05	Wm. Kelly	81859	3143	L. Sanchez	1	1/2	1	3/4	5/8			117
Jan 20 1905	Wm. Kelly	20383		JAN 15 1906	1	1/2	1	3/4	5/8			117
Jan 20 1905	Wm. Kelly	19810		JAN 15 1906	1	1/2	1	3/4	5/8			117
Jan 20 1905	Wm. Kelly	81932	3843	JAN 15 1906	1	1/2	1	3/4	5/8			117
Jan 20 1905	Wm. Kelly	81934	3851	JAN 15 1906	1	1/2	1	3/4	5/8			117
Jan 20 1905	Wm. Kelly	81934	3849	JAN 15 1906	1	1/2	1	3/4	5/8			117
Jan 20 1905	Wm. Kelly	81935	3847	JAN 15 1906	1	1/2	1	3/4	5/8			117
Jan 20 1905	Wm. Kelly	81935	3851	JAN 15 1906	1	1/2	1	3/4	5/8			117
Jan 20 1905	Wm. Kelly	84000		JAN 15 1906	1	1/2	1	3/4	5/8			117
Apr. 5 05	Mrs. P. Gould	81965	4142	JAN 15 1906	1	1/2	1	3/4	5/8			117
Apr. 7 05	J. Davis	81923	3821	JAN 15 1906	1	1/2	1	3/4	5/8			117
Apr. 10 05	Wm. Kaseckine	81905	3632	JAN 15 1906	1	1/2	1	3/4	5/8			117
May 23 05	Wm. Kelly	81925	3825-27	JAN 15 1906	1	1/2	1	3/4	5/8			117
June 20 05	Patner Wall	81942	5911-13	SEP 6 1905	1	1/2	1	3/4	5/8			130
June 20 05	G. J. Kelly	81938	3869	SEP 15 1905	1	1/2	1	3/4	5/8			130

# Service Pipe Record.

## DIRECTION OF TAP.

20 S. No. line St	10 <del>#</del> E. line Lot	144 E Church
<del>20 E. line St</del>	1 A. S. line Lot	<del>256 N of</del>
24 S. No. line St	28 E. line Lot	90 W of mission
20 S. No. line St	11 E. line Lot	178 W of Dolores
20 S. No. line St	18 E. line Lot	106 W of Harrison
19 E. line St	<del>6 N. S. line Lot</del>	<del>256 N of California</del>
17 1/2 20 <del>17</del> S. No. line St	<del>20 E. line York</del>	<del>76 77 E of York</del>
20 S. No. line St	2 <del>2</del> E. line Bldg	110 <del>110</del> E of Sanchez
20 S. No. line St	1 W. E. line Lot	175 E of Church
20 S. No. line St	5 E. W. line Lot	234 W of Dolores
21 S. No. line St	3 W. E. line Lot	119 E of Church
20 S. No. line St	13 E. W. line Lot	187 E of Church
20 S. No. line St	13 E. W. line Lot	163 W of Dolores
20 S. No. line St	2 W. E. line Lot	79 E of Roe
22 S. W. line St	14 W. E. line lot	42 E of Castro
20 S. W. L. St	21 " " " "	31 " " " "
18 " " " "	on E. L. Lot	73 E Mission
18 " " " "	1 M. E. " "	72 " " " "
18 " " " "	6 E. W. " "	26 M. Shotwell
20 " " " "	3 " " " "	324 " Church St
20 S. of N. line of St	13 E. of N. line lot	135 W. of Dolores St.
20 " " " " "	9 W. " E. " "	111 W. " Dolores
20 " " " " "	3 E. " " " "	196 W. of Sanchez
20 " " " " "	20 N. of E. line lot	60 E of Sanchez
19 " " " " "	14 " " " " "	148 " " " "
20 " " " " "	48 E of N. line lot	191 N. of Church St.
20 " " " " "	9 " " " " St	250 N. of Castro St.
20 " " " " "	<del>lot</del>	<del>103 105</del>
18 " " " " "	15. W. E. line lot	103 105 of Diamond
20 S. N. Line St	13 E. W. " "	196 E. Sanchez
20 D. N. " "	5. W. E. line lot	89 W. Castro
20 D. N. line St	23 E. W. " "	75 E. Diamond
18 D. N. " "	23 " " " "	243 W. Diamond
18 " " " "	13 E. W. " "	272 W. of Diamond
20 D. N. line St	14 W. E. " "	76 W. 2nd Ave 4" Man
20 D. N. " "	14 E. W. " "	120 E. Sanchez 6" Man
20 D. N. " "	8. W. E. " "	<del>144</del> 148 W. of Diamond
20 D. N. " "	9. E. W. " "	89 W. of Church 5" Man
20 D. N. " "	15. E. W. " "	268 W. of Sanchez 5" Man
19 S. of N. line St	13 E. of N. line lot	116 W. of Church 5" Man
		176 N. of Sanchez

# Twenty Sixth

# Street

DATE.	NAME.	WATER NO.	STREET NO.	LOCATION.	CORPORATION STOP.		STOP COCK.		LEAD PIPE.		IRON PIPE.	
					No.	Size.	No.	Size.	Size.	Feet.	Size.	Feet.
4/19/05	Ger. Parker	81859	3873	JAN 15 1906 S/S 121' E Church	1	1/2	1	3/4	5/8	32		135
4/21/05	A. R. Campbell	81870		SEE = 26 <sup>th</sup> AVE S/S 155 N. California								164
4/21/05	C. Wilberg	81891	3407		1	1/2	1	3/4	5/8	11		46
4/19/05	Geo. Coody	81826	3829-31	JAN 15 1906 S/S 180' W Dolores	1	1/2	1	3/4	5/8	32		123
4/11/05	J. A. McDonald	81855	3119-23	S/S 100' W Harrison	1	5/8	1	5/8	5/8	36		121 Sept.
4/11/05	C. L. Grant	81551	255		1	1/2	1	1/2	1/2	7		108
Nov. 20 05	Mrs. Durham	81833	7893	Retap 10/23/29 S. E. York	3/4	1/2	1	3/4	5/8	11	7893	119
Nov. 23 05	Board of Education	81961	Lick School ANNEX. 3979	Retap 10/24/28 S. E. Sanchez	1	1/2	1	3/4	5/8	32	PG 403 89 Sept.	166
Dec. 13 05	M. F. Powers	81940	3979	S/S 125' E of Church	1	5/8	1	3/4	5/8	7		84
Dec. 13 05	Joe Davis	81930	3839-41	S/S 214' W of Dolores	1	1/2	1	3/4	5/8	32		88
Dec. 15 05	N. Neilson	81941	3177-9	JAN 15 1906 S/S 120' E Church	1	5/8	1	3/4	5/8	32		89
Jan. 19 1906	F. O. Sjogren	81937	3861-3	S/S 171' E Church	1	5/8	1	3/4	5/8	32		199
Jan. 31 06	Joe O'Neill	81927		S/S 150' W Dolores	1	1/2	1	3/4	5/8	7		165
Feb. 24 06	J. Weisbeim	81992	4089	S/S 55' E Ave	1	1/2	1	3/4	5/8	32		148
Aug 16/06	Mrs. Wertrop.	82011	4191	near Castro	1	1/2	1	3/4	1/2	4	1/2	28
Oct 9	J. Kiefer	81993	4093	8 E Mal	1	1/2	1	3/4	1/2	32		40
" 20	A. J. Jost	81888	3392	N. S. 50. E Mission	1	1/2	1	1/2	1/2	8		30
"	"	81889	3394	"	1	1/2	1	1/2	1/2	8		30
" 29	J. Roger	81868	3251-5	8 M Shotwell St	1	5/8	1	3/4	5/8	34	3/4	53
Nov 1	R. Rodt	81955		N. S. 290 W. Church	1	1/2	1	5/8	5/8	7		571
Nov. 8 <sup>th</sup> 1906	L. W. Anderson	81924		N. S. 145 W. Dolores	1	1/2	1	1/2	1/2	7		7
Nov. 9 <sup>th</sup> 1906	A. J. Drees	39576	shut off	N. S. 114 W. Dolores	1	1/2	1	1/2	1/2	7		8
Jan 2 1907	Fred Thomsen	81971	4034	N. S. 200 W. Sanchez	1	1/2	1	1/2	1/2	7		
Mar 2 1907	Elling Simonsen	81965	3949	S. E. Sanchez	1	1/2	1	1/2	1/2	32		9
Mar 12 1907	Mr. Crane	81960	3977	N. S. 200 E of Sanchez	1	1/2	1	1/2	1/2	7		11
Mar 28 1907	E. A. DeHay	81948	3921		1	1/2-5/8	1	5/8-3/4	5/8	31		14
April 5 1907	J. O. Blague	82021	4227		1	1/2	1	1/2	1/2	31		15
April 13 1907	Katrine Cas	82031	4316	N. S. 110 W. Diamond			1	1/2	1/2	6		39
June 7 1907	Wm C. Gardner	81958	3966	N. S. 186 E. Sanchez	1	1/2	1	3/4	1/2	7		266
June 21 1907	Geo. Eberline	82013	4213	N. S. 76 W. Castro	1	1/2	1	1/2	1/2	31		302
June 23 1907	H. Dunmore	82030	4249	N. S. 54 E. Diamond			2	1/2	1/2	14	1/2	20
June 16 1907	Antone Rappolo	82035	4344	N. S. 200 W. Diamond			2	1/2	1/2	8		253
June 16 1907	John Fotli	82036	4348	N. S. 225 W	1	1/2	1	1/2	1/2	8		253
July 17 1907	Harry Carreg	81903		N. S. 70 W. San Jose Ave	1	5/8	1	3/4	5/8	7		344
July 25 1907	Thumblor	81962	3980-6		1	5/8	1	3/4	5/8	7		359
July 30 1907	Paul Kummerle	82032	4324-6	N. S. 135 W. Diamond			1	1/2	1/2	6		367
Aug 31 1907	F. H. Remhardt	81943	5910	N. S. 80 W. Church	1	1/2	1	1/2	1/2	7		429
Sept 4 1907	Mrs Mahoney	81979	4047-9		1	1/2	1	3/4	1/2	31		433
Sept 27 1907	Mrs L. Kennedy	81944	3912	N. S. 80 W. Church	1	1/2	1	1/2	1/2	8		48
Oct 16 1907	J. E. Short	81969	4028	N. S. 100 N. of Sanchez	1	1/2	1	3/4	5/8	7		52

# Service Pipe Record.

## DIRECTION OF TAP.

~~20~~ S. of N. line Street  
 20 ✓ ✓ ✓  
 19 ✓ ✓ ✓  
 20 ✓ ✓ ✓  
~~21~~  
~~20~~ S-N line St  
~~19~~  
 20 ✓ ✓ ✓  
 20 ✓ ✓ ✓  
 18 " " "  
 20 S. N. line St.  
 20 S. N. line St.  
 20 S. N. line St.  
~~27~~ S. N. line St.  
 20 S. N. line St.  
 20 S. N. line St.  
 20 S. N. line St.  
 20 S. N. line St.  
 20 S. N. line St.  
~~20~~ S. N. line St.  
~~27~~ S. N. line St.  
 20 E/W Line of Bartlett.  
 19 S. of N. line of 26th  
 20 S. N. line St.  
 20 S. N. line St.  
~~29~~ S. N. line St.  
 20 S. N. line St.  
 20 S. N. line St.  
 18 S. N. line St.  
 20 S. N. line St.  
 20 S. N. line St.  
 20 S. N. line St.  
 20 S. N. line St.  
~~20~~ S. N. line St.  
 25 S. N. line St.  
 20 S. N. line St.  
~~26~~ S. N. line St.  
 20 S. N. line St.  
 20 S. N. line St.  
 20 S. N. line St.  
 20 " " " "  
 19 " " " "

~~On E. line of lot~~  
 5 N. of E. ✓ ✓  
 3 E. - N. ✓ ✓  
 5 N. - E. ✓ ✓  
 13 " " " "  
~~4~~  
 3 E of N ✓ ✓  
 3 N ✓ E ✓ ✓  
 70. W. E. line lot  
 9. W. E. line lot  
 6. W. E. line lot  
 58. E. W. line lot  
~~3. E. W. " lot~~  
 34. E. W. line lot  
 4. E. W. line lot  
 21. E. W. line lot  
 20. W. E. line lot  
 3. E. W. line lot  
~~14. W. E. line lot~~  
 10 S. N. line lot  
 23 E of N. line of lot  
 21. W. E. line lot.  
 5. W. E. line lot  
~~14. W. E. line lot.~~  
 9 E of N line lot  
 5 N. E. line lot  
 5 N. E. line lot  
 6 N. E. line lot  
 3 E. N. line lot  
 16 E. N. line lot  
 20 W. E. line lot  
~~7 N. E. line lot~~  
 11 N. of N. line lot  
 11 W. of E. line lot  
~~12 N. of N. line lot~~  
 11 E. of N. line lot  
 7 N. of N. line lot  
 5 E. of N. line lot  
 12 N. " E " "  
 10 E " N " "

~~277~~ <sup>276</sup> N. of Diamond 1 1/2" main  
~~294~~ Church 6" main  
 215 " " Shotwell 4" main  
 92 E - Church 6" main  
 192 N - Church 6" main  
 119 E - Castro 4" main  
~~194~~ <sup>198</sup> N. of Diamond 1 1/2" main  
~~149~~ E - Castro 6" main  
 306 " " " " 6" main  
 300 " " " " 6" main  
 5, East of Shotwell 4" main  
~~234~~ <sup>246</sup> E. of Noe 6" main  
~~287~~ W. of Noe 6" main  
 215. W. of Noe 6" main  
 82. W. Sanchez 6" main  
~~321~~ <sup>246</sup> E. of Douglas 1 1/2" main  
~~287~~ W. of Diamond 1 1/2" main  
 286. W. of Sanchez 6" main  
<sup>73</sup> 72. W. of Noe 6" main  
 104. W. of Balboa 6" main  
 192. E. of Sanchez 6" main  
 83 E. of Sanchez 6" main  
~~229~~ <sup>229</sup> W. of Diamond 1 1/2" main  
~~287~~ " " " " 1 1/2" main  
 2 N. of Bryant.  
 165. W. of Noe.  
 55. W. of Castro  
~~322~~ <sup>245</sup> E. of Douglas  
~~287~~ W. of Diamond 1 1/2" main  
 72 N. of Noe  
 15.3 E. of Diamond  
 203 E. Crapp 1" main  
 50 E. Sanchez 6" main  
 213 E. Sanchez 1" main  
 216 E. Church 6" main  
 61 E. Sanchez  
~~111~~ <sup>111</sup> N. Diamond  
 60 N. of Bartlett  
 95 E. of Castro.  
~~176~~ <sup>176</sup> N. of Diamond  
~~175~~ <sup>175</sup> N. of Church  
~~223~~ <sup>223</sup> N. of Church  
 138 N. of Castro  
 211 E. of Castro 6" main  
 170 " " Diamond  
 75 N. " " "

26<sup>th</sup>



Street

DATE	NAME	WATER NO.	STREET NO.	LOCATION	CORPORATION STOP		STOP COCK		LEAD PIPE		IRON PIPE	
					No.	Size.	No.	Size.	Size.	Feet.	Size.	Feet.
1907												
Oct. 23	Matilda Hall	82037	4341	Retap 12/23/25 S.S. 270 N. of Diamond			1/2	1/2			36'	1/2 5366
-	29 C. G. Stube	81950		N. 211 Church	1	5/8	1	3/4	5/8	7		5463
-	29 J. Kauffman	81865		91 E. Shotwell	1	5/8	1	3/4	5/8	9		5463
-	C. G. Stube	81947		186 N. Church	1	5/8	1	3/4	5/8	7		5463
Nov. 26	Thos. L. Gray	82009		800 E. Castro	1	1/2	1	1/2	1/2	31		5880
Dec. 3	Mrs. H. Steers	82033	4331 <del>4319</del>	Retap 12/23/25 S.S. 190 N. of Diamond			2	1/2	1/2	2		5974
Jan 4 1908	L. Bowen	82001	4147	275 E. Castro	1	1/2	1	1/2	1/2	32		36
-	J. L. Bowen	82002	4149	250	1	1/2	1	1/2	1/2	32		37
Feb 25 1908	Spring Valley Water	81866 81979		S.E. Shotwell	1	3/4	1	1	3/4	3	1	135
Mar 25 1908	Mrs J. F. Pearce	81984	4059	Sanchez & Noe	1	1/2	1	1/2	1/2	20		846
April 11 1908	Mrs O. Howell	81999	4138		1	1/2	1	1/2	1/2	7		1064
April 18 1908	Fred Fisher	81966	4070	N. D. 80 W. of Sanchez	1	1/2	1	1/2	1/2	7		1179
April 19 1908	Mrs J. M. Wiegand	82039	4352	Retap 12/23/25 290 W. of Diamond	1	1/2	1	1/2	1/2	2		1010
May 13 1908	W. E. Drury	81981	4057-3	S.S. 280 W. of Sanchez	1	5/8	1	3/4	5/8	32		1431
May 15 1908	Mrs Healey	81994	4115	S.S. 51 W. of Noe	3/4	1/2	1	1/2	1/2	32		1532
May 15 1908	A. Klahn	81974	3818	N.S. 100 W. of Dolores	1	5/8	1	3/4	5/8	8		1512
May 18 1908	Thomas Wall	81957		S.S. 185 E. of Sanchez	1	1/2	1	1/2	1/2	33		1561
June 27 1908	E. H. Summers	81963	3983	80 E. Sanchez	1	1/2	1	3/4	1/2	32		2320 152
July 30 1908	Mrs V. E. Merritt	82034	4333 <del>4327</del>	Retap 12/23/25 S.S. 215 W. Diamond	1	1/2	1	1/2	1/2	3	1/2	23 2558 152
Aug 8 1908	E. Thompson	81895	3420-6	N/E Barrett	1	1/2-5/8	1	3/4-5/8	5/8	25		2558 152
Nov. 4 1908	J. J. Linckan	15181		S/W. of Bryant	1	1/2	1	3/4 x 1/2	5/8	35		3386
Nov 7 1908	J. W. Hymaninen	82038	4126-8	N.S. 145 W. Noe	1	1/2-5/8	1	3/4-5/8	5/8	7		342
Nov 10 1908	K. Hallenbach	82040	4211	S. 50 W. of Castro	1	1/2	1	3/4 x 1/2	1/2	32		347
Nov 16 1908	J. Lane	82055	4343	Retap 12/23/25 S.S. 290 W. of Diamond	1	1/2	1	1/2	1/2	14	1/2	345 18
Dec 28 1908	J. M. Myrinen	82041	4110-12	N. D. 50 W. Noe	1	1/2-5/8	1	1/2-5/8	5/8	8		143
Dec 23 1908	C. C. Bradford	82042	4240	N. D. 160 E. Diamond	1	1/2	1	3/4 x 1/2	1/2	7		142
Jan 1 1909	Elizabeth Diamond	82044	3348		1	1/2	1	3/4 x 1/2	1/2	8		159
Mar 1 1909	E. Dillingen	82043	3997	S.E. Sanchez	1	1/2	1	3/4 x 1/2	1/2	31		208
April 22 1909	H. Lawson	82047	3960		1	1/2	1	3/4	1/2	1	7	245
May 3 1909	J. O. Sjogren	82046	3857-9	S.S. 200 E. Church	1	1/2	1	3/4	1/2	1	32	275
Aug 21 09	R. Sholler	67162	1297-9	W. of Sanchez	1	1/2	1	3/4	5/8	1/2	7	371
Sept 9 09	Mrs A. Jensen	82048	4318	Retap 12/23/25 W. 105 W. Diamond	1	1/2 x 3/4	1	3/4			3/4-2	360
Sept 27 09	J. B. Lemartini	82053	3417-39	S.S. 125 N. Mission	1	3/4 x 3/4			3/4	2	3/4-34	364
Sept 29 09	Lacey Bros.	82050	4180	N/S. 75 E. Castro	1	1/2 x 5/8	1	3/4	5/8	1/2	3/4-7	3906
Oct. 4 09	H. Bowen	82051	4329	Retap 12/23/25 S/S. 160 N. of Diamond	1	1/4 x 3/4	2	1/2			1/2-40	3935
Oct. 4 09	H. Lawson	82049	3929-31	S/S. 160 N. of Church	1	1/2 x 5/8	1	3/4	5/8	1/2	3/4-32	394
Oct. 16 09	F. F. J. J. J.	82052	4179	S/S. 130 E. of Castro	1	5/8 x 5/8	1	3/4	5/8	1/2	1/2-32	406
Dec 27 09	F. F. J. J. J.	82054	4173	S.S. 200 E. of Castro	1	1/2 x 1/2	1	1/2	1/2	2	1/2-32	451
March 12/10	E. O. Leary	87736	4241	W. 153 E. Diamond	1	1/2 x 1/2	1	1/2	1/2	1	1/2-33	511
April 11/10	Western Oil Co	87737		W. 40 W. Tolson	1	5/8	1	3/4	5/8	1	3/4-7	539

# Service Pipe Record.

## DIRECTION OF TAP.

23	S	of	n	line	St		82	E	of	Hampshire
23	S	of	n	line	St		55	E	of	Hampshire
20	E	of	W	line	Hampshire	43	N	of	D. line	Lot
23	S	of	N	line	Sh	5	W	of	E. line	Lot
19	E	of	W	line	York	1	S	of	N. line	Lot
23	S	of	N	line	Sh	21	W	of	E. line	Lot
23	S	of	N	line	St	7	E	of	W. line	Lot
23	S	of	N	line	St	23	E	of	W. line	Lot
18	E	of	W	line	York					
18	E	of	W	line	York					
19	E	of	W	line	York	42	S	of	N. line	Lot
23	S	of	n	line	St	23	E	of	N. line	Lot
<del>23</del>	<del>S</del>	<del>of</del>	<del>W</del>	<del>line</del>	<del>York</del>	<del>1</del>	<del>N</del>	<del>of</del>	<del>E. line</del>	<del>Lot</del>
<del>19</del>	<del>E</del>	<del>of</del>	<del>W</del>	<del>line</del>	<del>York</del>	<del>1</del>	<del>N</del>	<del>of</del>	<del>E. line</del>	<del>Lot</del>
23	S	of	N.	line	St	1	N	of	E. line	Lot
23	S	of	N	line	St	1	N	of	E. line	Lot
23	S	of	N	line	St	7	E	of	W. line	Lot
23	S	of	N	line	St	5	W	of	E. line	Lot
23	S	of	N	line	St	50	W	of	E. line	Lot
23	S	of	N	line	St	39	W	of	E. line	Lot
23	S	of	n	line	St	3	E	of	W. line	lot
23	S	of	N	line	Sh	12	E	of	N. line	Lot
23	S	of	N	line	St.	1	E	of	W. line	Lot
23	S	of	N	line	St	5	W	of	E. line	Lot
20	S	of	N	line	St	13	E	of	W. line	Lot
23	S	of	N	line	Sh	1	W	of	E. line	Lot
23	S	of	N	line	St					
23	S	of	n	line	St					
23	S	of	N	line	St					
23	S	of	N	line	St					
19	E	of	W	line	Alabam	10	St	of	N. line	Lot
23	S	of	n	line	St					
23	S	of	n	line	St.	15	E	of	N. line	#2962
19	E	of	W	line	Alabam	45	St	of	D. line	Lot
23	S	of	n	line	St	12	E	of	W. line	Lot
23	S	of	N	line	St					
23	S	of	n	line	St					
22	S	of	n	line	St					
21	S	of	n	line	St					
23	S	of	n	line	St					

61 S of 23<sup>rd</sup>  
 55 W of Hampshire  
 33 N of 23<sup>rd</sup>  
 46 W of Hampshire  
 57 E of York  
 34 E of York  
 47 S of 23<sup>rd</sup>  
 34 S of 23<sup>rd</sup>  
 47 W of 23<sup>rd</sup>  
 57 W of York  
 51 W of York  
 76 W of York  
 99 E of Bryant  
 57 E of Bryant  
 45 E of Bryant  
 On E. line of Bryant  
 69 W of Bryant  
 91 W of Florida  
 17 E of Florida  
 16 E of Florida  
 14 W of Florida  
 12 W of Florida  
 38 W of Florida  
 48 W of Florida  
 54 W of Florida  
 77 E of Alabam  
 76 S of Alabam  
 12 S of 23<sup>rd</sup>  
 12 E of Alabam  
 10 W of Alabam  
 33 S of 23<sup>rd</sup>  
 34 W of Alabam  
 87 W of Alabam  
 36 W of Treat  
 120 E of  
 112 E of



# Service Pipe Record.

## DIRECTION OF TAP.

23 S of n line st	6 E of W line lot	141	W	of	Jolson
23 S of n line st	5 E of W line lot	62	W	of	Shotwell
22 S of n line st		56	W	of	Shotwell
23 S of n line st	24 E of W line lot	147	E	of	Howard
23 S of n line st	8 E of W line lot	149	E	of	Howard
22 S of n line st		133	E	of	Howard
23 S of n line st		63	E	of	Howard
23 S of n line st	8 W of E line lot	114	E	of	Capp
23 S of n line st	7 E of W line lot	90	E	of	Mission
21 S of n line st	7 W of E line lot	133	W	of	Mission
21 S of n line st		83	E	of	Bartlett
21 S of n line st		61	E	of	Bartlett
21 S of n line st		35	E	of	Bartlett
23 S of n line st		4	E	of	Bartlett
23 S of n line st		24	W	of	Bartlett
23 S of n line st		49	W	of	Bartlett
23 S of n line st		43	W	of	Bartlett
23 S of n line st		65	W	of	Bartlett
<del>23 S of n line st</del>		69	W	of	Bartlett
23 S of n line st		117	W	of	Bartlett
23 S of n line st		105	E	of	Valencia
23 S of n line st		45	E	of	Valencia
23 S of n line st		13	W	of	San Jose
22 S of n line st	by 7 of Valencia	83	W	of	San Jose
21 S of n line st	5 W of E line lot	85	W	of	San Jose
21 S of n line st	11 W of E line lot	114	W	of	San Jose
21 S of n line st	16 W of E line lot	100	W	of	San Jose
21 S of n line st	21 S of n line lot	144	W	of	San Jose
21 S of n line st	6 E of n line lot	131	W	of	San Jose
21 S of n line st	14 S of n line lot	223	E	of	Guerrero
21 S of n line st	8 W of E line lot	134	W	of	San Jose
21 S of n line st	11 W of E line lot	190	E	of	Guerrero
21 S of n line st	9 W of E line lot	199	E	of	Guerrero
21 S of n line st	1 W of E line lot	174	E	of	Guerrero
21 S of n line st	24 W of E line lot	167	E	of	Guerrero
21 S of n line st	11 W of E line lot	141	E	of	Guerrero
21 S of n line st	1 W of E line lot	100	E	of	Guerrero
21 S of n line st	1 E of n line lot	69	E	of	Guerrero
21 S of n line st	14 W of E line lot	41	E	of	Guerrero
21 S of n line st	12 E of n line lot	38	E	of	Guerrero

73rd

# Street

DATE.	NAME.	WATER No.	STREET No.	LOCATION.	CORPORATION STOP.		STOP COCK.		LEAD PIPE.		IRON PIPE.	
					No.	Size.	No.	Size.	Size.	Feet.	Size.	Feet.
Dec 1900	Curtis	80568	<del>84334</del> 3126-8									
May 1901	Wm Helbing	80572	<del>84338</del> <del>3158-12</del>									
Sept 1900	E. Schmidt	80573	<del>84337</del> 3159-63									
Feb 1901	Maria Fey	80574	<del>84339</del> 3164-74									
Feb 1901	Mrs Rodgers	80575	<del>84340</del> 3167									
Nov 1900	A Kn = Lehn	80576	<del>84341</del> 3173									
July 1900	J. B. Rosenbaum	80578	<del>84343</del> 3182									
May 1900	Leskeff	80579	<del>84344</del> 3175									
May 1901	Mrs. G. Wamke	80582	<del>84346</del> 3242-4									
Dec 1900	Jas. Lamont	80587	<del>84351</del> 3326									
June 1906	Jas. Lamont	80589	<del>84352</del> 3330									
June 1901	L. Fager	80590	<del>84353</del> 3336									
April 1901	L. Fager	80591	<del>84354</del> 3338									
Dec 1900	L. Fager	80592	<del>84355</del> 3340-2									
June 1901	Jno. Hankel	80593	<del>84356</del> 3350									
June 1901	Jno. Hankel	80594	<del>84357</del> 3356									
Jan 1901	Daniels Hicke	80595	<del>84358</del> 3359									
April 1900	Daniels Hicke	80597	<del>84360</del> 3365									
June 1901	Jno. Hankel	80596	<del>84359</del> 3360									
June 1901	Jno. Hankel	80599	<del>84362</del> 3370									
Feb 1900	Lough	80601	<del>84364</del> 3376									
Feb 1900	F. Crowley	80602	<del>84365</del> 3380									
Oct 1901	Second M <sup>c</sup> Church	80606	<del>84369</del> 3508									
Sept 1901	Mrs Young	80608	<del>84371</del> 3512									
July 1901	B. M <sup>c</sup> Quillan	80610	<del>84373</del> 3516									
July 1901	B. M <sup>c</sup> Quillan	80609	<del>84372</del> 3515									
Nov 1901	R. Payne	80612	<del>84375</del> 3520									
July 1901	B. M <sup>c</sup> Quillan	80611	<del>84374</del> 3519									
Mar 1901	Michl Ragan	80614	<del>84377</del> 3524-6									
Nov 1901	Lane Carstey	80613	<del>84376</del> 3533-5									
Oct 1901	Jno M Donlan	80616	<del>84379</del> 3528-30									
May 1901	Mary M Welles	80615	<del>84378</del> 3527									
Jan 1901	Dani Quillan	80618	<del>84381</del> 3537									
July 1901	Jno F. Wines	80617	<del>84380</del> 3543									
July 1901	J. Watson	80619	<del>84382</del> 3549									
July 1901	T. L. Maher	80622	<del>84383</del> 3553-57									
Nov 1901	A. R. Wain	80623	<del>84384</del> 3548									
Oct 1901	J. C. Wain	80630	<del>84385</del> 3628-30									
Mar 1901	Gas Cronquist	80631	<del>84389</del> 3631-33									
June 1901	Thos. Cronquist		<del>84388</del> 3631-33									

Cancelled 11/12/02  
Cancelled 11/10/02

W. M. San Jose (M<sup>c</sup>) and Water used for Tap 33 W<sup>o</sup> P<sup>o</sup> Ave

5/8 3/4 3/4 3/1

JUL 8 - 1904

# Service Pipe Record.

## DIRECTION OF TAP.

22 S of N line St		138	E of Dolores
22 S of N line St	17 N of Business Ave	100	E of Dolores
22 S of N line St		71	N of Dolores
22 S of N line St		<del>119</del>	N of Dolores
22 S of N line St		145	W of Dolores
22 S of N line St		99	E of Chattanooga
22 S of N line St		149	W of Dolores
22 S of N line St		71	E of Chattanooga
22 S of N line St		50	E of Chattanooga
22 S of N line St	5 N of E line Lot	187	E of Chattanooga
21 S of N line St	13 N of E line Lot	20	W of Chattanooga
20 S of N line St	4 E of N line Lot	31	N of Chattanooga
20 S of N line St	20 E of N line Lot	60	N of Chattanooga
20 S of N line St	9 N of E line Lot	84	N of Chattanooga
20 S of N line St	18 E of N line Lot	110	N of Chattanooga
20 S of N line St	5 N of E line Lot	111	E of Church
20 S of N line St	14 W of E line lot	35	W of Vicksburg
20 S of N line St	4 E of W line lot	55	W of Vicksburg
20 S of N line St	8 E of W line lot	72	W of Vicksburg
20 S of N line St	18 E of W line lot	102	W of Vicksburg
20 S of N line St	17 E W of E line lot	<del>102</del>	W of Vicksburg
20 S of N line St	10 E W of E line lot	92	E of Church
20 S of N line St	26 E W of E line lot	159	E of Church
20 S of N line St	7 E of N line St	56	N of 23rd
24 E of W line Sanchez		26	W of Sanchez
20 S of N line St	25 E of N line lot	113	W of Sanchez
20 S of N line St	103 W of E line lot	111	N of Sanchez
20 S of N line St	13 E of N line lot	190	W of Sanchez
20 S of N line St	11 W of E line lot	252	W of Sanchez
20 S of N line St	3 E of W line lot	<del>250</del>	W of Sanchez
20 S of N line St	21 W of E line lot	206	W of Sanchez
20 S of N line St	7 W of E line lot	<del>204</del>	W of Sanchez
20 S of N line St	11 W of E line lot	141	E of Noel
20 S of N line St	9 E of W line lot	241	W of Sanchez
20 S of N line St	6 W of E line lot	<del>174</del>	E of Noel
20 S of N line St	9 E of W line lot	77	E of Noel
20 S of N line St	9 E of W line lot	264	W of Sanchez
20 S of N line St	5 W of E line lot	276	E of Noel
20 S of N line St	49 N of E line Lot	102	E of Noel
25 E of W line Noel	101 S of N line lot	13	N of 23rd
20 S of N line St	16 E of W line lot	140	N of Noel
20 S of N line St	6 N of E line St	<del>174</del> 174	E of Noel
20 S of N line St	24 N of E line St	188	E of Noel
20 S of N line St	9 W of E line Lot	171	E of Noel
20 S of N line St	7 E of W line lot	137	E of Noel
20 S of N line St	7 E of W line lot	138	E of Noel



# Service Pipe Record.

## DIRECTION OF TAP.

Address	Direction of Tap	Address	Direction of Tap	Address	Direction of Tap
20 S of N line st	W of E line lot	146	E of Castro	146	E of Castro
20 S of N line st	W of E line lot	110	S of Castro	110	S of Castro
20 S of N line st	W of E line lot	116	E of Castro	116	E of Castro
20 S of N line st	W of E line lot	245	S of Castro	245	S of Castro
<del>20 S of N line st</del>	13 N of E line lot	110	E of Douglas	110	E of Douglas
20 S of N line st	10 E of W line lot	83	E of Douglas	83	E of Douglas
20 S of N line st	10 E of W line lot	59	E of Douglas	59	E of Douglas
20 S of N line st	9 E of W line lot	36	E of Douglas	36	E of Douglas
20 S of N line st	11 E of W line lot	34	W of Diamond	34	W of Diamond
20 S of N line st	11 E of W line lot	60	W of Diamond	60	W of Diamond
20 S of N line st	10 E of W line lot	82	W of Diamond	82	W of Diamond
20 S of N line st	11 E of W line lot	103	W of Diamond	103	W of Diamond
20 S of N line st	11 E of W line lot	104	W of Diamond	104	W of Diamond
20 S of N line Florida	14 E of N line lot	29	S of 23rd	29	S of 23rd
20 S of N line St	75 N of E line lot	27	S of 23rd	27	S of 23rd
20 S of N line St	5 N of E line lot	27	S of 23rd	27	S of 23rd
20 S of N line St	15 N of E line lot	213	W of 23rd	213	W of 23rd
20 S of N line St	5 N of E line lot	106	W of 23rd	106	W of 23rd
20 S of N line St	21 N of E line lot	259	W of 23rd	259	W of 23rd
20 S of N line St	11 N of E line lot	202	W of 23rd	202	W of 23rd
20 S of N line St	11 N of E line lot	139	W of 23rd	139	W of 23rd
20 S of N line St	11 N of E line lot	86	W of Mission	86	W of Mission
20 S of N line St	11 N of E line lot	86 1/2	W of Mission	86 1/2	W of Mission
20 S of N line St	11 N of E line lot	87	W of Mission	87	W of Mission
20 S of N line St	11 N of E line lot	162	W of Diamond	162	W of Diamond
20 S of N line St	11 N of E line lot	93	W of Dolores	93	W of Dolores
20 S of N line St	11 N of E line lot	76	W of 23rd	76	W of 23rd
20 S of N line St	11 N of E line lot	86	W of 23rd	86	W of 23rd
20 S of N line St	11 N of E line lot	115	W of 23rd	115	W of 23rd
20 S of N line St	11 N of E line lot	64	W of Treat	64	W of Treat
20 S of N line St	11 N of E line lot	88	W of Treat	88	W of Treat
20 S of N line St	11 N of E line lot	47	W of Guerrero	47	W of Guerrero
20 S of N line St	11 N of E line lot	56	W of 23rd	56	W of 23rd
20 S of N line St	11 N of E line lot	166	W of Sanchez	166	W of Sanchez
20 S of N line St	11 N of E line lot	49	W of Guerrero	49	W of Guerrero
20 S of N line St	11 N of E line lot	61	W of Guerrero	61	W of Guerrero
20 S of N line St	11 N of E line lot	217	W of Douglas	217	W of Douglas
20 S of N line St	11 N of E line lot	87	W of Sanchez	87	W of Sanchez
20 S of N line St	11 N of E line lot	33	W of Campbell	33	W of Campbell
20 S of N line St	11 N of E line lot	13	W of Campbell	13	W of Campbell
20 S of N line St	11 N of E line lot	26	W of Campbell	26	W of Campbell
20 S of N line St	11 N of E line lot	39	W of Campbell	39	W of Campbell
20 S of N line St	11 N of E line lot	51	W of Campbell	51	W of Campbell
20 S of N line St	11 N of E line lot	267	W of Campbell	267	W of Campbell
20 S of N line St	11 N of E line lot	50	W of Campbell	50	W of Campbell
20 S of N line St	11 N of E line lot	18	W of Campbell	18	W of Campbell
20 S of N line St	11 N of E line lot	87	W of Campbell	87	W of Campbell
20 S of N line St	11 N of E line lot	87	W of Campbell	87	W of Campbell

DATE	NAME	WATER NO.	STREET NO.	LOCATION	CORPORATION STOP		STOP COCK		LEAD PIPE		IRON PIPE	
					No.	Size	No.	Size	Size	Feet	Size	Feet
				FEB 7 1905								
Feb 1/91	J. H. Robinson	84449	4073-5									
Feb 7/01	E. Axelrod	84452	4078	FEB 7 1905								
Feb 9/01	J. H. Robinson	84451	4077-9	FEB 7 1905								
Feb 26/92	David Lewis	84453	4145		1	1/2	1	3/8	5/8	30	Old Pipe #1 Clugged	
Aug 13/92	J. R. Chaplton	84463	4245	AUG 22 1905	1	3/4	1	1/2	1/2	7		
Aug 13/92	J. R. Chaplton	84466	4245	AUG 22 1905	1	3/4	1	1/2	1/2	7		
Aug 9/91	Louis Chaplton	84467	4245	AUG 22 1905	1	3/4	1	1/2	1/2	7		
Aug 9/91	Louis Chaplton	84469	4293	AUG 22 1905	1	3/4	1	1/2	1/2	7		
Aug 20/92	E. S. Cottrell	84456	4202	AUG 22 1905	1	1/2	1	1/2	1/2	7		
Aug 20/92	F. Nelson	84457	4204	AUG 22 1905	1	1/2	1	1/2	1/2	7		
Aug 20/92	F. Nelson	84458	4206	AUG 22 1905	1	1/2	1	1/2	1/2	7		
Aug 20/92	F. Nelson	84459	4208	AUG 22 1905	1	1/2	1	1/2	1/2	7		
Aug 20/92	F. Nelson	84455	4200	AUG 22 1905	1	1/2	1	1/2	1/2	7		
Aug 20/92	F. Nelson	84455	4200	W. Diamond	1	1/2	1	1/2	1/2	7		
Nov 14/92	Steph Marine	84308	2815-11	S. E. cor Florida	1	1/2	1	5/8	5/8	30		
Dec 13/92	H. S. Aldrich	84437	3950		1	1/2	1	3/4	5/8	7		
July 15/93	H. O. Peterson	84445	4062-1/2	S. 205 E. Castro	1	1/2	1	1/2	1/2	7		
July 21/93	W. C. Solder	84342	3179		1	1/2	1	1/2	1/2	7		
April 27/93	Mr. W. S. Aldrich	84456	13946	DEC 12 1904	1	1/2	1	1/2	1/2	7		
April 27/93	Mr. W. S. Aldrich	84461	4213	AUG 22 1905	1	1/2	1	1/2	1/2	30		
June 16/93	Mrs. E. H. Angles	84348	3371	S. 95 W. Houston	1	1/2	1	5/8	5/8	32		
June 16/93	do	84349	3373		1	1/2	1	5/8	5/8	32		
June 16/93	do	84350	3375		1	1/2	1	5/8	5/8	32		
June 27/93	C. Perren	84462	4215	AUG 22 1905	1	1/2	1	1/2	1/2	30		
July 14/93	J. Blance	84393	3679		1	1/2	1	5/8	5/8	29		
June 23/93	J. E. McCormick	84447	3186	DEC 12 1904	1	1/2	1	1/2	1/2	30	Old Pipe	
July 27/93	Bonvale	84454	4141-479	S. 100 E. Diamond	1	1/2	1	1/2	1/2	30		
Oct 7/93	E. Hilburg	84328	3035	S. E. Treat Ave	1	1/2	1	3/4	1/2	28		
Oct 7/93	E. Hilburg	84327	3031	S. E. Treat Ave	1	1/2	1	3/4	1/2	28		
Oct 14/93	Chas. D. Dinsley	84386	3555	S. E. Guerrero	1	1/2	1	5/8	5/8	7		
Oct 14/93	Chas. D. Dinsley	84387	3556	S. E. Guerrero	1	1/2	1	5/8	5/8	8		
March 14/94	E. Brugge	84430	3929-31	DEC 12 1904	1	1/2	1	3/4	5/8	31		
Oct 23/93	Mrs. W. Johnson	84385	3557		1	1/2	1	5/8	5/8	8		
Dec 22/93	B. Mullin	84463	4261	AUG 22 1905	1	1/2	1	5/8	5/8	31		
Nov 16/94	Henri. Leason	84427	3914-11	DEC 12 1904	1	1/2	1	1/2	1/2	7		
Oct 9/94	A. Beninger	84285	2725		1	1/2	1	1/2	1/2	29		
Jan 11/95	E. Carter	84367	3503-5	S. E. W. Anderson Ave	1	1/2	1	5/8	5/8	31		
Jan 11/95	E. Carter	84368	3507-9	S. E. W. Anderson Ave	1	1/2	1	5/8	5/8	31		
Jan 11/95	E. Carter	84370	3511-12	S. E. W. Anderson Ave	1	1/2	1	5/8	5/8	31		
Jan 22/95	L. S. Quinn	84332	3116-18	S. E. W. Anderson Ave	1	1/2	1	3/4	1/2	31		
Nov 26/94	W. O. Dinsley	84464	4265	AUG 22 1905	1	1/2	1	2/2	1/2	32		
Nov 26/94	W. O. Dinsley	84464	4265	S. E. W. Douglas	1	1/2	1	2/2	1/2	32		

# Service Pipe Record.

## DIRECTION OF TAP.

Year	Direction	Location	Year	Direction	Location	Year	Direction	Location
23	D	N line Sh	17	N	E line Loh	85	E	Mission
23	D	N line Sh	26	N	E line Loh	75	E	Harrison
23	E	N line Harrison	17	D	N line Loh	53	N	23rd
20	D	N line Sh	11	E	N line Loh	49	E	Danesh
20	D	N line Sh	13	E	N line Loh	78	E	Danesh
20	D	N line Sh	11	E	N line Loh	32	N	Dan-Port
31	D	N line Sh	10	E	N line Loh	33	N	Dan-Port
31	D	N line Sh	9	E	N line Loh	52	D	53rd
19	E	N line Douglas	36	N	D line Loh	116	N	Diamond
21	D	N line Sh	9	E	N line Loh	101	E	Danesh
20	D	N line Sh	18	E	N line Loh	146	E	Danesh
20	D	N line Sh	17	E	N line Loh	106	E	Danesh
20	D	N line Sh	15	E	N line Loh	79	E	Danesh
20	D	N line Sh	14	E	N line Loh	67	E	Danesh
20	D	N line Sh	12	E	N line Loh	66	E	Danesh
20	D	N line Sh	16	E	N line Loh	103	E	Danesh
20	D	N line Sh	1	E	N line Loh	213	E	Danesh
20	D	N line Sh	5	E	N line Loh	41	E	Danesh
20	D	N line Sh	5	E	N line Loh	43	E	Danesh
20	D	N line Sh	9	E	N line Loh	198	E	Danesh
20	D	N line Sh	8	E	N line Loh	91	E	Danesh
20	D	N line Sh	25	E	N line Loh	11	E	Danesh
20	D	N line Sh	10	N	E line Loh	111	E	Danesh
20	D	N line Sh	9	E	N line Loh	116	E	Danesh
20	D	N line Sh	9	E	N line Loh	238	E	Danesh
20	D	N line Sh	13	E	N line Loh	243	E	Danesh
20	D	N line Sh	5	E	N line Loh	267	E	Danesh
20	D	N line Sh	13	E	N line Loh	167	E	Danesh
23	D	N line Sh	19	E	N line Loh	70	E	Danesh
21	D	N line Sh	9	E	N line Loh	117	E	Danesh
21	E	N line Danesh	20	N	D line Loh	4.5	D	23rd
26	E	N line Danesh	27	N	D line Loh	34	D	N line 23rd
26	E	N line Danesh	27	N	D line Loh	39	D	N line 23rd
20	D	N line Sh	15	E	N line Loh	194	E	Danesh
20	D	N line Sh	11	E	N line Loh	16.5	E	Danesh
20	D	N line Sh	11	E	N line Loh	267	E	Danesh
20	D	N line Sh	6	E	N line Loh	57	E	Danesh
20	D	N line Sh	8	E	N line Loh	285	E	Danesh
20	D	N line Sh	8	E	N line Loh	290	E	Danesh
21	E	N line Danesh	62	D	23rd	62	D	23rd
20	D	N line Sh	9	N	E line Loh	208	E	Danesh
20	D	N line Sh	12	E	N line Loh	128	E	Danesh
20	D	N line Sh	5	E	N line Loh	46	E	Danesh

# Street

DATE	NAME	WATER NO.	STREET NO.	LOCATION	CORPORATION STOP		STOP COCK		LEAD PIPE		IRON PIPE	
					No.	Size.	No.	Size.	Size.	Feet.	Size.	Feet.
10/21	J. Thompson	84347	3245	DD 78 E Harrison	1	1/2	1	3/4	1/2	29		
12/4	J. P. Keefer	84323	2972-8	ND E Harrison	1	1/2	1	3/4	5/8	9		
1/13	J. P. Keefer	84326	2980	ND E Harrison								
10/10	Mrs. B. Carey	84422	3886-11	DEC 23 '04 ND 40 E Sanchez	1	1/2	1	3/4	5/8	7		
11/15	G. Downing	84420	3882-84	DEC 23 '04 ND 65 E Sanchez	1	1/2	1	3/4	5/8	7		
1/23	L. M. Klumpke	43717		ND W. San Jose Ave	1	1/2	1	3/4	5/8	8		
1/23	L. M. Klumpke	84366		ND W. San Jose Ave	1	1/2	1	3/4	5/8	8		
1/15	A. Anderson	84470	4129-99	ND D. Douglass	1	1/2	1	3/4	1/2	28		
1/16	J. Reid	84460	4211	AUG 23 1905 ND W. Diamond	1	3/4	1	1/2	1/2	31		
1/15	J. Sammon	84418	3178-80	DEC 23 '04 ND E Sanchez	1	1/2	1	3/4	5/8	7		
1/15	J. Anderson	84408	3827	DEC 23 '04 ND E Vicksburg	1	1/2	1	3/4	5/8	30		
1/17	J. Anderson	84410	3851	DEC 23 '04 ND 80 E Vicksburg	1	1/2	1	3/4	1/2	31		
1/17	P. A. Corn	84421	3883	DEC 23 '04 ND 55 E Sanchez	1	1/2	1	3/4	5/8	31		
1/17	P. A. Corn	84419	3879	ND 50 E Sanchez	1	1/2	1	3/4	1/2	32		
1/14	W. J. Reynolds	84471	4420	Dec. 12 '07 Retap 8/14/31 ND 175 W. Hoffman	3/4	1/2	1	3/4	1/2	8		
1/30	Isaac	84412	3839	DEC 23 '04 ND E Vicksburg	1	1/2	1	3/4	1/2	31		
1/20	Isaac	84414	3835	DEC 23 '04 ND E Vicksburg	1	1/2	1	3/4	1/2	31		
1/27	P. A. Corn	84423	3887	DEC 23 '04 ND E Sanchez	1	1/2	1	3/4	1/2	32		
1/28	F. B. Hay	84489	4418	Retap 8/14/31 ND 175 W. Hoffman	3/4	1	1	1/2	1/2	4	January 20	
1/18	J. P. Bannan	84345	2533-39	ND 77 W. Lapp	1	1/2	1	3/4	5/8	29		
1/22	J. Anderson	84413	3841	ND E Vicksburg	1	1/2	1	3/4	1/2	31		
1/25	F. H. Westphal	84485	4411	Retap 8/14/31 ND W. Hoffman	3/4	3/8	1	3/4	1/2	7	January 19	
1/9	Harry Metzger	84487	4416	Retap 8/14/31	3/4	1	1	1/2	1/2	4	January 20	
1/12	L. Ryan	84492	4422	Retap 8/14/31	3/4	1	1	1/2	1/2	4	January 20	
1/21	P. L. Coakley	84493	4424	Retap 8/14/31 ND 275 W. Hoffman	3/4	1	1	1/2	1/2	4	January 19	
1/1	William	84488	4417	Retap 8/14/31 ND 150 W. Hoffman	3/4	1	1	1/2	1/2	7	January 19	
1/30	J. Kavanagh	84318	2919	ND 50 E Alabama	1	1/2	1	3/4	1/2	29		
1/6	Uno Lynn	84444	4021-3	-FEB 7 1905 ND W. Loe	1	1/2	1	3/4	1/2	31		
1/10	P. A. Corn	84424	3889-91	AUG 22 1904 ND E Sanchez	1	1/2	1	3/4	1/2	41		
1/15	M. Mattson	84267	1325-7	ND 50 E Mississippi	3	3/4	1	3/4	3/4	4	1/2 550	
1/28	Small Pipe as Main			Retap 8/14/31	3/4	1	1	1/2	1/2	7	January	
1/28	M. G. Boquist	84490	4419	ND 175 W. Hoffman	1/4	1	1	1/2	1/2	7	January	
1/15	E. Knott	84438	3968	DEC 12 1904 ND W. Loe	1	1/2	1	3/4	1/2	7		
1/26	P. Hansen	84495	4427	OCT 17 1904 Retap 8/14/31 ND 250 W. Hoffman	3/4							
1/21	J. M. Grady	84426	3910	DEC 12 1904 ND 75 W. Sanchez	1	1/2	1	3/4	5/8	7		
1/20	G. Cahill	84496	4429	Retap 8/14/31 ND 275 W. Hoffman	3/4	1	1	1/2	1/2	8	January	
1/28	J. W. Kull	84385		ND W. Shotwell	1	1	1	3/4	1/2	7	See form 6/09 for form 1/2	
1/12	W. D. Dwyer	84479	4361		1	3/8	1	3/4	1/2	7		
1/14	L. Johnson	84482	4378		1	3/8	1	3/4	1/2	7		
1/14	L. Johnson	84483	4344		1	3/8	1	3/4	1/2	7		

# Service Pipe Record.

## DIRECTION OF TAP.

No.	Direction of Tap	Address
20	S. N. line St.	9 E. W. line lot
17	S. N. line St.	14 W. E. line lot
20	S. N. line St.	2 E. of N. line lot
19	S. of N. line St	14 N. S. line St. 147 E. line lot
24	<del>S. of N. line lot</del>	<del>192 E. Corbett Ave</del>
20	<del>N. of E. line Corbett Ave</del>	<del>8 N. of N. line</del>
20	S. of N. line Ph	5 E. of N. line Lot
20	S. of N. line Ph	11 N. of E. line Lot
4	N. " " " "	4 N. " " " "
20	S. of N. line Ph	10 E. of N. line Lot
20	S. of N. line Ph	12 E. of N. line Lot
20	S. of N. line Ph	12 E. of N. line Lot
21	N. of E. line Corbett	15 N. line 23. St
14	N. " " " "	7 E. W. line lot
17	S. N. line St.	10 N. of E. line Lot
20	S. of N. line St	13 " " " "
15	N. " " " " 20 <sup>5</sup> /N	7 E. of N. line Lot
23	S. of N. line Ph	13 N. of E. line Lot
23	S. of N. line Ph	11 <sup>E/W</sup> " " " "
20	S. of N. line Ph	9 E. of N. line Lot
20	S. of N. line Ph	12 E. of N. line Lot
20	S. of N. line Ph	10 E. of N. line Lot
20	S. of N. line Ph	16 E. of N. line Lot
23	S. of N. line Ph	1 E. of N. line Lot
21	E. of N. line Photwell	38 N. of P. line Lot
20	S. of N. line Ph	10 E. of N. line Lot
23	S. of N. line Ph	7 E. of N. line Lot
23	S. of N. line Ph	23 E. of N. line Lot
19	E. of N. line Fair Oaks	9 N. of S. line lot
20	S. of N. line St	26 W. of E. line lot
20	S. of N. line St	12 E. of N. line lot
20	S. of N. line St	17 W. of E. line lot
20	S. of N. line St	34 W. of E. line lot
115	S. of Humboldt	115 W. of Georgia
21	S. of N. line St	13 E. of N. line lot
22	S. of N. line St	28 W. of E. line lot
20	S. of N. line St	33 W. of E. line lot
22	S. of N. line St	5 W. of E. line lot
20	<del>S. of N. line Corbett Ave</del>	<del>13 S. of 1035 Corbett Ave</del>
23	S. of N. line St	1 E. of N. line lot
23	S. of N. line St	1 E. of N. line lot
23	S. of N. line Harrison	15 N. of S. line lot
239	W. Hoffman Ave.	117 W. Hoffman Ave.
48	N. of Utah	48 N. of Utah
949	10 <sup>th</sup> St	949 10 <sup>th</sup> St
120	W. of Douglass	120 W. of Douglass
237	W. of Douglass	237 W. of Douglass
17	E. of Corbett Ave	17 E. of Corbett Ave
267	W. of Douglass	267 W. of Douglass
204	E. of Hoffman	204 E. of Hoffman
179	E. of Hoffman	179 E. of Hoffman
147	W. Hoffman Ave.	147 W. Hoffman Ave.
160	W. of Douglass	160 W. of Douglass
77	E. of Alabama	77 E. of Alabama
113	E. of Alabama	113 E. of Alabama
230	E. of Hoffman	230 E. of Hoffman
189	W. of Douglass	189 W. of Douglass
166	W. of Douglass	166 W. of Douglass
110	W. of Bartlett	110 W. of Bartlett
81	W. of Peach St	81 W. of Peach St
112	S. of 23 <sup>rd</sup>	112 S. of 23 <sup>rd</sup>
315	W. of Douglass	315 W. of Douglass
96	W. of Bartlett	96 W. of Bartlett
7	W. of Florida	7 W. of Florida
87	S. of 23 <sup>rd</sup>	87 S. of 23 <sup>rd</sup>
94	E. of Church	94 E. of Church
113	W. of Douglass	113 W. of Douglass
107	E. of Bartlett	107 E. of Bartlett
113	W. of Fair Oaks	113 W. of Fair Oaks
90	E. of Michigan	90 E. of Michigan
290	W. of Douglass	290 W. of Douglass
73	E. of Chattanooga	73 E. of Chattanooga
66	E. of Greene	66 E. of Greene
120	E. of Bryan	120 E. of Bryan
27	E. of Harris	27 E. of Harris
61	E. of Harris	61 E. of Harris
37	S. of 23 <sup>rd</sup>	37 S. of 23 <sup>rd</sup>

# Street

DATE	NAME	WATER NO.	STREET NO.	LOCATION	CORPORATION STOP		STOP COCK		LEAD PIPE		IRON PIPE	
					No.	Size.	No.	Size.	Size.	Feet.	Size.	Feet.
3-7	C. J. Welch	84477	4425	DD 275 N Hoffman	3/4		1	1/2	1/2	7		January 1905
5-11	O.E. Reed	84484	4410	Retap 8/11/31	3/4		1	1/2	1/2	4		January 1905
7-23	J. Biggins	84493	2625		1	1/2	1	1/2	1/2	38		# 11 41
11-7	J. Heyman	84494	4503	DD Retap 9/6/22	3/4		1	1/2	1/2	41		6676
1-31	R. E. Lusk	84477	4310		1	3/8	1	3/4	1/2	7		
1-9	Mrs G. Kerner	84475	4325		1	3/8	1	1/2	1/2	32		
1-20	J. B. Pice	84501	4577	P.E. View								
1-23	J. Heyman	84476	4327	DD 250 N Douglass	1	3/8	1	1/2	1/2	31		
1-10	W. Hagerty	84480	4335	DD 190 E Hoffman	1	3/8	1	3/4	1/2	32		
1-22	P. Gartland	84481	4368		1	3/8	1	1/2	1/2	7		
1-20	Domuley	84500	4575	DD 25 E Corbett								
1-11	D. Cohn	84486	4414	DD 175 N Hoffman			1	1/2	1/2	4		January 1905
1-9	J. Heyman	84478	4319		1	3/8	1	3/4	1/2	32		
1-31	J. Heyman	84498		Retap 10/30/30	3/4							
1-20	Holland	84316	2924									
1-28	J. J. Fitzpatrick	84314	2914									
1-9	J. Heyman	84499	2915-27	DD 25 E Alabama	1	1/2	3/8	1	5/8	11		
1-21	J. Heyman	84498	4578	Retap 10/22/30								
1-9	Chas. E. Parsons	84478	4331	DD 100 N Falcon	1	3/8	1	1/2	1/2	31		
1-16	A. M. Trath	84473	4318		1	3/8	1	3/4	1/2	7		
1-16	Oswald	84472	4316		1	3/8	1	3/4	1/2	7		
1-30	C. H. Marasch	84363	3371-3	Annulled 11/12/22	1	1/2	1	3/4	5/8	30		
1-16	Geo. J. Curren	84330	3065-7		1	1/2	1	3/4	1/2	29		
1-10	L. Fustel	84336	3157-59		1	1/2	1	1/2	1/2	7		
1-10	R. A. Sampson	84477	4330	DD 300 N Douglass	1	3/8	1	3/4	1/2	8		
1-27	Wm. E. Lash	84364	3366									
1-9	Wm. J. Kricky	84309	2900-2		1	5/8	1	5/8	5/8	10		# 13 2
1-14	F. H. Walzen	84375	3643-9	S. E. Fair Oaks	1	5/8	1	3/4	5/8	27		# 11 16
1-31	Emil J. Kluge	84502	3780		1	1/2	5/8	1	5/8	7		# 7 24
1-31	Wm. E. Bowers	84503	4315		1	3/8	1	1/2	1/2	32		# 9 26
1-25	Mrs. Thom Warden	80588	3327-29	S. S. 75 E Bartlett	1	1/2	5/8	1	5/8	30		# 16 4
1-25	F. G. Walzen	84505	3625-35	S. S. 120 E Fair Oak	1	5/8	1	1+3/4	3/4	32		# 15 8
1-31	Independent Gas Co.			90 E Michigan	1	5/8	3/4	1	3/4	6	3/4	# 3
1-8	Oran Heyneman	80772	4329		1	1/2	1	1/2	1/2	32		# 9 5
1-30	Mrs. M. Bellman	84507	3739		1	1/2	5/8	1	5/8	28		# 9 90
1-30	J. A. McCollough	42063		S. E. Guener	1	1/2	5/8	1	5/8	30		# 10
1-12	M. Murphy	80513	2812-14	S. S. 100 E of Bryant	1	5/8	1	3/4	5/8	10		# 7 4
1-15	Mullen	18110	1096-98	Carolina	3/4	5/8	1	3/4	5/8	4	3/4	# 44
1-15	J. H. Kruse	84511	2978	N. W. Carolina								# 13
1-10	J. H. Kruse	80550	2973-5	S. S. E of Hanson	1	1/2	1	3/4	5/8	29		# 13
1-10	J. H. Kruse	80548	2969-71	S. E. Hanson	1	1/2	1	3/4	5/8	29		# 13
1-11	J. H. Kruse	80551	2977-9	S. E. Hanson	1	1/2	1	3/4	5/8	47		# 13

MAR 20 1905

# Service Pipe Record.

## DIRECTION OF TAP.

20 S. of W. line St.	11 W. of E. line lot	114 W. of Saucy.
20 S. N. line St.	12 W. E. line lot	242 E. Noe St.
<del>20</del> S. N. line St.	<del>17</del> W. E. line lot	<del>315 W. Saucy.</del>
20 S. N. line St.	1 E. W. line lot	225 W. Hoffman Ave
20 S. N. line St.	7 E. W. line lot	144 W. Douglass
20 S. N. line St.	<del>17</del> W. E. line lot	269 E. Noe.
20 S. N. line St.	12 W. E. line lot	218 E. Noe.
20 S. N. line St.	12 W. E. line lot	<del>197</del> E. Noe.
18 1/2 E. W. line Hoffman	18 S. N. line 23 <sup>d</sup>	46 N. S. line 23 <sup>d</sup>
23 S. N. line St	31 W. E. line lot	61 E. Shotwell
23 S. N. line St	56 E. W. line lot	105 W. Treat Ave
24 S. N. line St	102 E. W. line lot	33 W. E. line Georgia.
19 S. N. line St	<del>27</del> E. W. line lot	<del>107</del> E. Vicksburg
19 S. N. line St	<del>27</del> W. E. line lot	<del>103</del> E. Vicksburg
20 S. N. line St	11 W. E. line lot	131 E. Hoffman Ave.
20 S. N. line St	12 W. E. line lot	105 E. Hoffman Ave.
20 S. N. line St	13 W. E. line lot	154 E. Hoffman Ave.
20 S. N. line St	<del>12</del> W. of E. line lot	<del>294</del> E. Castro.
20 S. N. line St	<del>12</del> E. W. line lot	288 W. Douglass
20 S. N. line St	16 E. W. line lot	262 W. Douglass.
20 S. N. line St	12 W. E. line lot	227 E. Hoffman Ave.
20 S. N. line St	16 W. E. line lot	188 W. Douglass
20 S. N. line St	15 E. W. line lot	96 E. York.
20 S. N. line St	21 E. W. line lot	<del>270</del> E. Castro.
23 S. N. line St	12 W. E. line lot	<del>214</del> W. of Noe
20 S. N. line St	12 W. E. line lot	<del>297</del> E. Castro.
20 S. N. line St	21 W. E. line lot	27 E. Noe.
20 S. N. line St	<del>27</del> E. W. line lot	89 W. Treat Ave.
23 S. N. line St	6 W. E. line lot	156 E. Folsom.
23 S. N. line St	10 W. E. line lot	40 W. of Treat Ave.
20 S. N. line St	12 W. E. line lot	71 W. of Various
20 S. N. line St	<del>32</del> E. W. line lot	117 W. of Hoffman Ave.
20 S. N. line St	<del>32</del> E. W. line lot	<del>26</del> Hoff Church
22 S. N. line St	1 E. W. line lot	181 W. of Noe.
19 S. N. line St	341 E. W. line lot	66 W. of Vermont
20 S. N. line St	11 W. E. line lot	<del>10</del> E. Noe.
20 S. N. line St	7 E. W. line lot	111.3 W. Saucy.
20 S. N. line St	13 N. E. line lot	88 W. of Rhode Island.
19 S. N. line St	11 W. E. line lot	243 W. of Noe
21 S. N. line St	8 W. E. line lot	<del>248</del> W. of Castro
21 S. N. line St	3 W. E. line lot	238 E. of Hoffman
20 S. N. line St	16 S. N. line lot	54 S. of 23 <sup>d</sup> St.
19 E. W. line Treat Ave	27 S. N. line lot	53 S. of 23 <sup>d</sup> St.
19 E. W. line Treat Ave		

# Street

23

DATE	NAME	WATER NO.	STREET NO.	LOCATION	CORPORATION STOP		STOP COCK		LEAD PIPE		IRON PIPE	
					No.	Size.	No.	Size.	Size.	Feet.	Size.	Feet.
		80676	3917	DEC 12 1904 S.S. 125 W. Saucley	1	1/2	1	3/4	5/8	31		10.87
	For J. Anderson	<del>84517</del> 80689	3953	DEC 12 1904 S.S. 319 W. Saucley	1	1/2 + 5/8	1	5/8 + 3/4	5/8	31		10.87
	For E. Pierson	<del>84516</del> 80794	4447	S.S. 200 W. Hoffman Ave. Retap 8/14/31	3/4		2	1/2			1/2	73
	For J. Andrews	<del>84519</del> 80761	4317		1	1/2	1	3/4 + 1/2	1/2	32		10.37
	For Jonathan Anderson	<del>88561</del> 80687	3947	DEC 12 1904 S.S. 263 E. Roe	1	1/2	1	1/2	1/2	31		9.76
	For J. Anderson	<del>88562</del> 80691	3957	DEC 12 1904 S.S. 203 E. Roe	1	1/2	1	1/2	1/2	32		9.37
	For J. Anderson	<del>84520</del> 80694	3963	DEC 12 1904 S.S. 178 E. Roe	1	1/2	1	1/2	1/2	32		9.37
	Pipe as Main			1/2" LC					1 1/2	310		
	For R. Cyne	<del>88563</del> 80569	3132-4	23° Hoffman S.S. 75 E. Stowell	1	1/2	1	3/4	5/8	10		9.38
MAR 21 1903	For C. A. Tomberg	<del>88564</del> 80562	3070		1	1/2	1	3/4	5/8	9		10.61
APR 11 1903	For Building Purposes			en. Georgia	1	5/8	1	3/4	5/8	9		
APR 24 1903	for St. ...			S.S. bet Church & Vicksburg	1	5/8	1	5/8 + 3/4	5/8	38		14.69
APR 24 1903	for St. ...			S.S. bet Church & Vicksburg	1	5/8	1	5/8 + 3/4	5/8	38		14.69
MAY 2 - 1903	James Falloway	<del>88565</del> 80783	4341	S.S. 115 E. Hoffman Ave.	1	1/2	1	1/2 + 3/4	1/2	31		11.05
MAY 14 1903	W. J. La. Grange	<del>88566</del> 80784	4343		1	1/2	1	1/2 + 3/4	1/2	31		10.33
MAY 15 1903	John Ferrance	<del>88567</del> 80781	4339		1	1/2	1	1/2 + 3/4	1/2	31		10.33
MAY 30 1903	J. Anderson	<del>88568</del> 80713	4047	FEB 7 1905 S.S. 295 E. Castro	1	1/2 + 5/8	1	5/8 + 3/4	5/8	31		13.28
JUN 4 - 1903	E. McLaughan	<del>88569</del> 80771	4328		1	1/2	1	1/2 + 3/4	1/2	7		7.27
JUL 8 1903	Mrs. S. Mc. Vicar	<del>88570</del> 80769	4326		1	1/2	1	1/2	1/2	7		6.76
JUL 10 1903	R. J. Gilbert	<del>88571</del> 80776	4333		1	1/2	1	1/2 + 3/4	1/2	32		11.42
JUL 11 1903	Jacob Heyman	<del>88572</del> 80765	4321	S.S. 175 W. Saucley	1	1/2	1	1/2 + 3/4	1/2	32		10.96
JUL 18 1903	Henry Schulten	<del>88573</del> 80563	2763-7		1	1/2 + 5/8	1	5/8 + 3/4	5/8	32		14.46
AUG 3 - 1903	J. Anderson	<del>88574</del> 80715	4053	FEB 7 1905 Retap 6/2/31 S.S. 370 E. Castro	3/4	1/2	1	1/2	1/2	31		9.98
AUG 3 - 1903	J. Anderson	<del>88575</del> 80711	4045	FEB 7 1905 " 255 "	1	1/2	1	1/2	1/2	31		9.95
SEP 2 1903	R. A. Logan	<del>88576</del> 80699	3994	DEC 12 1904 S.S. 28 E. Roe	1	1/2	1	3/4	5/8	7		7.96
JAN 28 1904	C. A. Tomberg	<del>88578</del> 80564	3072		1	3/4	1	2 1/2 x 1	3/4	9		11.9
JAN 28 1904	Chas. P. Gibbons	<del>88577</del> 80563	3071	S.S. 84 W. Trout Ave	1	1/2	1	3/4	5/8	30		11.8
Oct 3 1904	C. J. Leudrickson	<del>89368</del> 80479	2216-20	Ret 91 to Kansas SE Hoffman	1	5/8	1	5/8 x 3/4	5/8	7		83
Oct 4 1904	C. J. Leudrickson	<del>89369</del> 80654	201 Hoffman	SE Hoffman	1	1/2	1	1/2	1/2	31		97
Nov 18/04	E. Mc. Coffey	<del>89367</del> 80706	1380-18	DEC 12 1904 Church	1	5/8	1	5/8 x 3/4	5/8	7		10.8
Dec 10/04	Mrs. D. Hallon	<del>89366</del> 80492	4026-30	FEB 7 1905 N S 155 W Roe	1	1/2 x 5/8	1	5/8 x 3/4	5/8	7		55
DEC 12 1904		<del>89365</del> 80696	3973	NS 65 W Vermont	1	1/2	1	3/4	5/8	7		85
Dec. 16/04	Mrs. W. Hickey	<del>89364</del> 80678	3919	S/S 125 W Saucley	1	1/2	1	3/4	5/8	32		58
Dec. 16/04	W. A. Bickwith	<del>89371</del> 80473	2114	N/S 75 E Rhode Isl.			1	1/2			1/2	6
Jan. 19 1905	J. Anderson	<del>89372</del> 80712	4042	N/S 230 W of Roe	1	1/2	1	1/2	1/2	8		18
Jan. 26 05	W. J. Wilson	<del>89373</del> 80717	4050-7	Retap 10/2/29 S/S 230 E of Castro	3/4	1/2	1	3/4	1/2	31		19
Jan. 28 05	H. Bayston	<del>89374</del> 80725	4356-60	N/S 230 E of Hoffman	1	1/2	1	3/4	1/2	7		10
Feb. 6 05	J. Jacobs	<del>89375</del> 80559	74808	S. E. Duet Ave	1	1/2	1	3/4	5/8	29		
	J. Jacobs	<del>89376</del> 80559		S. E. Duet Ave	1	1/2	1	3/4	5/8	29		

# Service Pipe Record.

## DIRECTION OF TAP.

20 N of S line St  
 20 N of S line St  
 20 N of S line St  
 20 N of S line St  
 11 S of S line St  
 20 N of S line St  
 20 N of S line St  
 20 N. S. line St  
 20 N. S. line St  
 21 N. S. line St

24 E of W line Lot  
 27 E of W line Lot  
 39 1/2  
 77 E of W line lot  
 23 N of E line lot  
 9 E. W. line lot  
 20 E. W. line lot  
 19 E. W. line lot

165 E of Baker  
 180 N of Broderick  
 131 W of Broderick  
 170 W of Broderick  
 180 W of Broderick  
 62 W of Broderick  
 200 E of Baker  
 139 E. Baker  
 160 E Baker  
 161 E of Baker

~~11 N line De Long St~~ 19 1/2 W/E  
~~11 N line St~~ 19 W/E  
~~11 N line St~~ 19 W/E

~~17 E line lot~~

~~6 S De Long~~ 75 S De Long  
~~11 N line De Long St~~  
 133 S of De Long St  
~~11 N line St~~ 155 S De Long

20 E of W line St  
 20 E of W line St  
 20 E of W line St  
 20 E of W line St  
 20 E of W line St  
 20 E of W line St  
 20 E of W line St  
 20 E of W line St  
 20 E of W line St  
 20 E of W line St  
 20 E of W line St  
 20 E. W. line St  
 20 E. W. line St  
 20 E. W. line St  
 20 E. W. line St  
 20 E. W. line St  
 20 E. W. line St  
 20 " " " "  
 20 " " " "

27 S of W line Lot  
 11 S of W line Lot  
 8 S of W line Lot  
 7 S of W line Lot  
 12 S of W line Lot  
 12 S of W line Lot  
 8 S of W line Lot  
 6 S of W line lot  
 14 N. S. line lot  
 10 N. S. line lot  
 13 S. N. line lot  
 12 N. S. line lot  
 16 S N line lot  
 5 " " " "  
 7 N of S line lot

307 S of Valencia  
 381 N of 29th  
 351 N of 29th  
 331 N of 29th  
 305 N of 29th  
 119 N of 29th  
 180 N of 29th  
 102 N of 29th  
 121 N of 29th  
 150 N of 29th  
 82 N of 29th  
 32 N of 29th  
 255 N. 29th  
 227 N. 29th  
 283 N of 29th St.  
 310 S of 28th St.  
 385. N of 29th St.  
 129 S. S. De Long St.  
 280 N of 29th

# Longuin Street

DATE.	NAME.	WATER No.	STREET No.	LOCATION.	CORPORATION STOP.		STOP COCK.		LEAD PIPE.		IRON PIPE.	
					No.	Size.	No.	Size.	Size.	Feet.	Size.	Feet.
1/24	G. Nelson	76872	<del>81815</del> 1617	137 E. Baker	1	1/2 + 5/8	1	5/8 + 1/4	5/8	3		\$6.19
1/92	Louise Nelson	76869	<del>81813</del> 1617	140 Mt. Brookm	1	1/2 + 5/8	1	5/8 + 1/4	5/8	7		\$6.79
1/92	Winn	76867	<del>81817</del> 1611	110 "	1	1/2 + 5/8	1	5/8 + 1/4	5/8	7		"
1/11	L. Nelson	76868	<del>81812</del> 1615	135 "	1	1/2 + 5/8	1	5/8 + 1/4	5/8	36		\$11.85
1/11	P. Nelson	76866	<del>81810</del> 1606	N.S. 70 "	1	1/2 + 5/8	1	5/8 + 1/4	5/8	7		\$6.79
1/29	W. Pederson	76870	<del>81814</del> 1619-25	"	1	1/2 + 5/8	1	5/8 + 1/4	5/8	7		\$6.82
1/29	Geo. Nelson	76872	<del>81815</del> 1627-31	"	1	1/2 + 5/8	1	5/8 + 1/4	5/8	6		\$7.96
NOV 20 1903	Mrs. A. E. Patterson	76871	<del>81816</del> 1625	"	1	1/2	1	3/4	5/8	7		334
Oct 1/06	Stone & Van Bergen	76873		N. S. 100 E. Baker	1	5/8	1	5/8 + 1/4	5/8	36.		
<b>Santa Cruz Ave</b>												
July 5/01	Harold K. Brown	93129	21	Ep 75	Retap 5/13/32	3/4						17776
Mar 7/00	Union Trust Co	94875	33	" 120	Retap 9/24/31	3/4						4398
Apr 7/02	Mr. Ross	776		N.S. 143	Retap 9/24/31	3/4						33925
<b>Tiffany Ave</b>												
Nov 21	Mrs. Brown	76763	<del>81761</del> 122-4	see below July 4/06		1 1/2	1 3/4	5/8	7 3/4	7		
July 22/90	Dr. J. Blusom	76765	<del>81765</del> 126-32									
July 22/90	Dr. J. Blusom	76766	<del>81763</del> 134-40									
July 22/90	Dr. J. Blusom	76767	<del>81764</del> 142-4									
July 22/90	Dr. J. Blusom	76768	<del>81766</del> 190									
July 22/90	Dr. J. Blusom	76768	<del>81766</del> 190									
Dec 14	W. B. Hamerton	76778	<del>81777</del> 168	W.D. 48 N. 29th		1 1/2	1 1/2	1/2		8		
Feb 21	B. B. B.	76770	<del>81770</del> 176			1 3/4	1 1/2	1/2		10		
July 21	M. A. Linchan	76776	<del>81768</del> 180			1 1/2	1 1/2	1/2		10		
April 99	Mr. G. Lerman	76775	<del>81768</del> 172			1 1/2	1 1/2	1/2		10		
June 99	Mr. E. Lerman	76774	<del>81767</del> 172			1 1/2	1 1/2	1/2		9		
July 99	Mr. E. Lerman	76774	<del>81767</del> 172			1 1/2	1 1/2	1/2		9		
July 16	P. Lynch	76777	<del>81770</del> 184			1 1/2	1 1/2	1/2		9		
Sept 1/01	Allen & Looney	76771	<del>81771</del> 82-4			1 1/2	1 3/4	1/2		9		\$6.82
Sept 21/03	A. Cunco	76771	<del>81771</del> 154-6	W.S. 250 N. 29th		1 1/2	1 3/4 + 1/2	1/2		8		\$7.96
AUG 5 - 1903	L. Daigaluppi	76772	<del>81772</del> 158-60			1 1/2	1 3/4 + 1/2	1/2		8		\$8.14
Jan. 16 05	Inc. Cunco	76770	<del>81770</del> 146-52			1 5/8	1 5/8 + 1/4	5/8		10		10
Sept 18. 05	W. H. Gates	76764	62-6	W/S 150' S. 38th		1 1/2	1 3/4	1/2		7		
July 1/06	M. B. B.	76765	124	Retapped main used old tap								
April 5/07	M. B. B.	76761	18-20	W.S. 250 N. 29th		1 1/2	1 1/2 + 3/4	1/2		7		
April 5/07	L. Baidelli	76769	157-47	W.S. 250 N. 29th		1 5/8	1 5/8 + 3/4	5/8		28		

# Service Pipe Record.

## DIRECTION OF TAP.

10	A	S	line	Sh	12	W	N	line	B			
10	A	S	line	Sh	6	W	N	line	Lot			
10	A	S	line	Sh	14	W	E	line	Lot			
10	A	S	line	Sh	8	W	N	line	B			
10	A	S	line	Sh						147	W	of 1st
10	A	S	line	Sh	24	W	E	line	Lot	177	W	of 1st
10	A	S	line	Sh	5	W	E	line	Lot	165	W	of 1st
10	A	S	line	Sh	On	E	line	of	B			
10	A	S	line	Sh	2	W	N	line	Lot	207	W	of 1st
10	A	S	line	Sh	4	W	E	line	Lot	157	W	of 1st
10	A	S	line	Sh	3	W	N	line	Lot			
10	A	S	line	Sh	3	W	E	line	Lot	324	W	of 1st
10	A	S	line	Sh	6	W	N	line	Lot			
10	A	S	line	Sh	14	W	E	line	Lot			
10	A	S	line	Sh	1	W	N	line	Lot	302	W	of 1st
10	A	S	line	Sh	3	W	E	line	Lot	304	W	of 1st
10	A	S	line	Sh	1	W	E	line	Lot			
10	A	S	line	Sh	2	W	E	line	Lot			
10	A	S	line	Sh	On	E	line	of	B			
10	A	S	line	Sh	3	W	N	line	Lot			
10	A	S	line	Sh	3	W	N	line	B			
10	A	S	line	Sh	4	W	E	line	B 27			
10	A	S	line	Sh	16	W	E	line	Lot	414	W	of 1st
10	A	S	line	Sh	1	W	N	line	B			
10	A	S	line	Sh	4	W	E	line	Lot			
10	A	S	line	Sh	3	W	E	line	Lot	365	E	of 2nd
10	A	S	line	Sh	7	W	E	line	Lot	367	E	of 2nd
10	A	S	line	Sh	10	W	E	line	Lot	378	E	of 2nd
10	A	S	line	Sh	10	W	E	line	Lot	352	E	of 2nd
10	A	S	line	Sh	3	W	N	line	B			
10	A	S	line	Sh	1	W	E	line	Lot	323	E	of 2nd
10	A	S	line	Sh	1	W	E	line	Lot	301	E	of 2nd
10	A	S	line	Sh	1	W	N	line	B			
10	A	S	line	Sh	1	W	E	line	Lot	294	E	of 2nd
10	A	S	line	Sh	1	W	N	line	B			
10	A	S	line	Sh	6	W	E	line	Lot	232	E	of 2nd
10	A	S	line	Sh						218	W	of 2nd
10	A	S	line	Sh						207	W	of 2nd
10	A	S	line	Sh						208	W	of 2nd
10	A	S	line	Sh						183	W	of 2nd
10	A	S	line	Sh								

# Tahama Street

DATE.	NAME.	WATER No.	STREET No.	LOCATION.	CORPORATION STOP.		STOP COCK.		LEAD PIPE.		IRON PIPE.	
					No.	Size.	No.	Size.	Size.	Feet.	Size.	Feet.
		80530 ✓										
Oct-11	Dr. Steele	31541 ✓	9-11									
Oct-11	S. Danforth	31542 ✓	12									
	J. Aram 74621	<del>80531</del> 31543 ✓	13									
108		31544 ✓	14									
Jan-1/65	Ellen Tenner 74622	<del>80532</del> 31545 ✓	15-17									
July 11/65	H. J. Love 43735	31546 ✓	16	June 27/01 (R)	1	5/8	1	3/4	5/8	21	1/10"	
July 11/49	C. Westphal	80534 ✓ 31547 ✓	17									
Feb 11/62	F. J. Daniels	80535 ✓ 31548 ✓	18									
June 12/68	Mrs. Percy 74623	31549 ✓	19									
May 28/61	Jos. L. Long	80537 ✓ 31550 ✓	20									
		80538 ✓ 31551 ✓	22									
	Jefferson School	80539 ✓ 31552 ✓										
Feb 28/80	J. de Lage	80540 ✓ 31553 ✓	24									
June 1/68	Watkins	80541 ✓ 31554 ✓	26									
May 25/64	A. B. Samson	80542 ✓ 31555 ✓	28									
Jan 7/64	A. B. Samson	80543 ✓ 31556 ✓	30									
Mich 30/63	Jno. Stillmore	80544 ✓ 31557 ✓	31									
Mich 16/61	Jas. O'Brien	80545 ✓ 31559 ✓	32									
Nov 21/63	W. L. Brackett	80546 ✓ 31560 ✓	34									
Mich 30/63	A. K. P. Sludden	80547 ✓ 31561 ✓	35									
Dec 14/61	Mary Collins	80548 ✓ 31563 ✓	36-8.									
Mich 30/63	Mrs. Smith	80549 ✓ 31562 ✓	37									
Mich 11/63	O. Henning 74624	80550 ✓ 31564 ✓	39-41									
Mich 9/61	Philip Horner 74625	80551 ✓ 31565 ✓	40									
		80552 ✓ 31566 ✓	42									
		74626 80553 ✓ 31567 ✓	43									
Jan 10/69	M. Day 44281	80554 ✓ 31568 ✓	44									
Nov 10/70	B. Cook 44284	80555 ✓ 31569 ✓	46									
168	Samuel Blair 74706	80556 ✓ 31570 ✓	47									
168	J. P. Carly 74627	80557 ✓ 31571 ✓	48									
168	A. C. Wakeman 74628	80558 ✓ 31572 ✓	49-55									
July 1/60	Mrs. Melnes	80559 ✓ 31573 ✓	50									
Feb 1/62	G. S. Lord 74629	80560 ✓ 31574 ✓	52									
Oct 1/64	L. R. Dorsett	80561 ✓ 31575 ✓	54									
April 2/60	Edw. P. Fay	80562 ✓ 31576 ✓	55									
July 21/63	W. R. Richards 74689	80563 ✓ 31577 ✓	56									
April 1/61	Mrs. Chapman 74686	80564 ✓ 31579 ✓	58-60									
April 28/61	Capt. L. Simpson	80565 ✓ 31578 ✓	59									
Nov 1/68	Jackson 74680	80566 ✓ 31580 ✓	61									
	H. Plummer	80567 ✓ 31581 ✓	62									

Nov 28/80 1 3/4 1 1" 1" 5

1 1/2 1/8

# Service Pipe Record.

## DIRECTION OF TAP.

Line No.	Direction	Notes	Line No.	Direction	Notes	Value	Direction	Notes
10	S	of E line	5	N	of E line	164	E	of 2 <sup>d</sup>
10	S	of E line	6	N	of E line	171	E	of 2 <sup>d</sup>
10	S	of E line	16	N	of E line			
10	S	of E line	4	N	of E line			
10	S	of E line	17	N	of E line	97	E	of 2 <sup>d</sup>
10	S	of E line	1	N	of E line			
10	S	of E line	(On)	(E)	of line	40	E	of 2 <sup>d</sup>
10	S	of E line						
12	S	of E line	2	E	of N line			
12	S	of E line	2	N	of E line	263	E	of 3 <sup>d</sup>
12	S	of E line	(On)	N	line of #14 <sup>d</sup>	256	E	of 3 <sup>rd</sup>
12	S	of E line	1	N	of E line			
12	S	of E line	1	N	of E line			
12	S	of E line	1	N	of E line			
12	S	of E line	1	N	of E line	241	E	of 3 <sup>d</sup>
11	S	of N line	3	E	of N line lat	232	E	of 3 <sup>rd</sup>
12	S	of E line	5	N	of E line			
12	S	of E line	7	N	of E line			
12	S	of E line	10	N	of E line			
12	S	of E line	10	N	of E line	154	N	of 3 <sup>d</sup>
13	S	of E line	3	N	of E line			
13	S	of E line	4	N	of E line			
13	S	of E line	13	N	of E line			
11	S	of E line	10	N	of E line	121	E	of 3 <sup>rd</sup>
12	S	of E line	(On)	E	line of			
12	S	of N line	7	N	of E line	96+97		
12	S	of E line	10	N	of E line bldg	95		
12	S	of E line	10	N	of E line	45		
12	S	of E line	3 <sup>rd</sup>					
12	S	of E line	28	E	of N line	109		
13	S	of E line	3	E	of N line	133		
12	S	of E line	1	E	of N line	134		
13	S	of E line	15	N	of E line	150		
13	S	of E line	2	E	of N line	391		
13	S	of E line	20	E	of N line	358		
15	S	of E line	6	N	of E line	382		
13	S	of E line	1	N	of E line	354		
12	S	of E line	1	N	of E line	363		
12	S	of E line	12	E	of N line	374		
12	S	of E line	9	E	of N line	321		
12	S	of E line	(On)	E	line of	279		
12	S	of E line	8	N	of E line	307		

Alhama

Street

DATE	NAME	WATER No.	STREET No.	LOCATION	CORPORATION STOP		STOP COCK		LEAD PIPE		IRON PIPE	
					No.	Size.	No.	Size.	Size.	Feet.	Size.	Feet.
		80568										
	Emily Danish	<del>31582</del>	63									
	W. Clark	<del>80569</del> <del>31583</del>	64									
	S. B. Bradford	80570 <del>31584</del>	65									
	Jno J. Barkers	80571 <del>31585</del>	66									
	S. B. Bradford	80572 <del>31586</del>	67-9									
		80573 <del>31587</del>	68-70									
		80574										
Oct	W. F. Buswell	<del>31588</del>	71									
	Mrs. Mahoney	80575 <del>31589</del>	73									
June	Wieland	31591		(S) 150 Alhama St 16 ft 2"								
		80576										
Feb	Taomy	<del>31590</del>	112									
		80577										
My	Madison Burke	<del>31592</del>	140									
		80578										
Nov	Mrs. Woodworth	<del>31594</del>	146									
		80579										
July	J. S. H. Gordon	<del>31593</del>	147									
		80580										
Aug	Lewis Hebert	<del>31595</del>	148									
		80581										
May	Norton Bush	<del>31596</del>	149									
		80582										
Aug	Jno. Brasman	<del>31744</del>	150									
		80583	135-45									
Oct	Jno Clark	<del>31598</del>	149									
		80584	149									
Sept	B. Bailey	<del>31597</del>	153	Retap 10/22/31								
		80584	156									
Dec	Quinn	<del>31599</del>	154-8									
		80581										
July	Keenze Haughes	<del>31600</del>	155-61									
		80588										
Sept	Emright	<del>31601</del>	160									
May	Mrs. P. Bay	<del>31603</del>	163									
		80589										
May	Edwin Cutting	<del>31604</del>	164-6	NOV 28 1903					1/2		6	
		80590										
May	Jno W. Trainers	<del>31605</del>	165									
		80571										
Sept	Byron Bailey	<del>31607</del>	168	Retap 2/24/24 223 - 3rd Street					1 1/2	Service		1729
		80592										
July	Bath House	<del>31608</del>		D W Third					1 1/2 - 5/8	1 3/4	5/8	1 3/4 - 2 1/2
		80593										
Sept	Ho Luctard	<del>31609</del>	209									
		80594										
Dec	Sung & Bang	<del>31610</del>	210						1 1/2		1/2	2
		80595										
Jan	Wm Douglas	<del>31611</del>	211-3						1 1/2		1/2	2
		80596										
Feb	F. Hagemann Co	<del>31612</del>	214						1 1/2		1/2	2
		80597	212-19									
Jan	Geo Brown	<del>31613</del>	215-17						1 1/2			X
		80598										
May	Jno Delmquist	<del>31615</del>	243						1/2	1 1/2"		
		80600										
Nov	Lenormand	<del>31616</del>	245-7									
		80599										
June	Mary O'Barra	<del>31618</del>	248						1 1/2	1/2	2	
		80601										
Jan	Ho Sauer	<del>31619</del>	249									
		80602	252						1 1/2		1/2	2
Nov	Mary Ann Duns	<del>31620</del>	250									
		80603										
May	J. W. W. Brown	<del>31621</del>	251						1 1/2			
		80604										
Nov	E. Duns	<del>31622</del>	252						1 1/2		1/2	2
		80605										
Nov	P. Buswell	<del>31623</del>	253						1 1/2			
		80606										
	Wm. D. Baird	<del>31624</del>	254						1 1/2		1/2	2

# Service Pipe Record.

## DIRECTION OF TAP.

Line No.	Direction	Location	Notes	Value	Remarks	Depth
13	S	of N line	Sh	290	W	4"
17	S	of E line	Sh	289	E	4"
13	S	of N line	Sh	313	E	4"
13	S	of N line	Sh	<del>77</del>	E	4"
13	S	of N line	Sh	252	E	4"
13	S	of N line	Sh	247	E	4"
13	S	of N line	Sh	215	E	4"
13	S	of N line	Sh	232	E	4"
17	S	of E line	Sh	196	E	4"
13	S	of N line	Sh	166	E	4"
13	S	of N line	Sh	179	E	4"
13	S	of N line	Sh	142	E	4"
13	S	of N line	Sh	137	E	4"
13	S	of N line	Sh	110	E	4"
13	S	of N line	Sh	42	E	4"
13	S	of N line	Sh	46	W of E line Property	4"
15	S	of N line	Sh	11	W of E line	4"
15	S	of N line	Sh	11	W of E line	4"
15	S	of N line	Sh	12	W of E line	4"
15	S	of N line	Sh	11	E of N line	4"
15	S	of N line	Sh	10	W of E line lot	11"
15	S	of N line	Sh	15	W of E line	4"
15	S	of N line	Sh	On E line	101	4"
15	S	of N line	Sh	14	W of E line	4"
15	S	of N line	Sh	2	W of E line	4"
15	S	of N line	Sh	23	W of N line	4"
15	S	of N line	Sh	17	W of E line	4"
15	S	of N line	Sh	10	W of N line	4"
15	S	of N line	Sh	18	W of E line	4"
15	S	of N line	Sh	30	W of E line	4"
15	S	of N line	Sh	11	W of N line	4"
15	S	of N line	Sh	1	W of E line	4"
15	S	of N line	Sh	33	E of N line	4"
15	S	of N line	Sh	13	W of E line	4"
15	S	of N line	Sh	11	W of E line	4"
15	S	of N line	Sh	16	W of E line	4"
15	S	of N line	Sh	21	W of E line #241	4"
15	S	of N line	Sh	8	W of E line #244	4"
15	S	of N line	Sh	7	W of E line	4"
15	S	of N line	Sh	1	W of E line	4"
15	S	of N line	Sh	19	W of N line	4"
15	S	of N line	Sh	17	W of N line	4"

# Schama Street

DATE.	NAME.	WATER NO.	STREET NO.	LOCATION.	CORPORATION STOP.		STOP COCK.		LEAD PIPE.		IRON PIPE.	
					No.	Size.	No.	Size.	Size.	Feet.	Size	Feet.
		80607			1	1/2						
July 21/64	L. Keller	31625	255									
July 22/64		80608			1	1/4			1/2		2	
July 23/64	W. G. Fox	31626	256									
July 24/64		<del>31627</del>										
July 25/63	Edw. Babson	31627	257		1	1/2						
July 26/62		80619			1	1/4			1/2		2	
July 27/62	F. Hoesmer	31628	258									
July 28/62		<del>31629</del>										
July 29/62	Jno. Murtha	31629	259		1	1/2			1/2		2	
July 30/62		80612			1	1/2						
July 31/62	Olin F. Briggs	31630	260-2									
		80613			1	1/2						
	Wallace	31631	261									
		80614			1	1/2						
April 21/62	Sam Lee	31632	263									
		80615			1	1/2			1/2		2	
Jan 16/65	Mrs. J. Murphy	31633	264									
		<del>31634</del>										
May 30/65	L. Decker	31634	265		1	1/2						
		80617			1	1/2			1/2		2	
May 1/62	J. P. Smiley	31635	266									
		<del>31636</del>										
Aug 25/65	Thos O'Hara	31636	268-70		1	1/2			1/2		2	
		80620			1	1/2						
Nov 29/62	Dennis O'Neil	31637	272						1/2		2	
		80621			1	1/2						
Aug 4/65	W. Douglass	31638	274-8									
		80622										
Oct 20/62	H. Matthews	31640	306									
		80625										
Aug 24/70	Westerman	31643	309									
		80623										
Oct 30/62	H. Matthews	31641	308									
		80624										
Oct 30/62	H. Matthews	31642	308 1/2									
		80626										
Aug 26/70	Jno Kohlman	31644	310									
		80627										
Jan 12/62	Mrs L. Dunn	31645	312									
		80628										
Oct 18/65	Jno Murphy	31646	313									
		80629										
Aug 20/67	E. McKinnon	31742	314-24									
		80630										
May 21/70	H. S. Sang	31647	315									
		80631										
Aug 11/65	V. Bells	31648	317-9									
		80632										
June 29/69	Wm Hines	31649	321-3									
		80633										
April 17/62	Dimeck Tyler	31650	324									
		80634										
Dec 3/72	Mary Bastedo	31651	325-7									
		80635										
Oct 21/62	George Ashton	31652	326									
		80636										
Aug 25/60	Mary Bastedo	31653	329-31									
		80637										
Mar 25/60	J. M. Shea	31654	330									
		80638										
Jan 10/64	W. O'Neil	31655	333-9									
		80639										
Sept 1/60	Egan	31656	334-6									
		80640										
Sept 29/62	E. B. Hammer	31657	338									
		80641										
Sept 30/62	L. W. Hoagboom	31658	340									
		80642										
Jan 16/60	Mrs E. Sarfoer	31659	344-7									
		80643										
June 20/68	L. W. Hoagboom	31660	342									
		80644										
Oct 14/66	Jno Bradt	31661	349									
		80645										
	Wm. Coe	31662	351									
		80646										
Jan 16/62	Matthias Baur	31663	356									
		80647										
Jan 29/62	St. W. Baur	31664	359									
		80648										

Now # 43826  
Now in use for Howard St

1/2 inch Reduced to 3/4

# Service Pipe Record.

## DIRECTION OF TAP.

15	S	A	line	Sh		90	11	of	5 <sup>th</sup>
15	S	A	line	Sh		739	105	of	5 <sup>th</sup>
15	S	A	line	Sh	3 W of E line Lot	775			
15	S	A	line	Sh		125			
15	S	A	line	Sh		680			
15	S	A	line	Sh		164			
15	S	A	line	Sh	17 E of A line Lot	180			
X 15	S	A	line	Sh					
15	S	A	line	Sh	13 W of S line (S)	217			
15	S	A	line	Sh		220			
14	S	A	line	Sh					
15	S	A	line	Sh	11 E of A line (S)	261			
15	S	A	line	Sh		280			
15	S	A	line	Sh	4 W of E line Lot	334			
15	S	A	line	Sh		323			
15	S	A	line	Sh		296			
X 15	S	A	line	Sh	6 E of A line Lot	317			
15	S	A	line	Sh		340			
15	S	A	line	Sh	11 W of E line Lot	341			
15	S	A	line	Sh	18 W of E line Lot	341			
15	S	A	line	Sh	23 W of A line (S) 439				
15	S	A	line	Sh	3 W of E line Lot	359			
15	S	A	line	Sh	10 E of A line (S)	390			
15	S	A	line	Sh	15 W of S line (S)	381			
15	S	A	line	Sh		401			
15	S	A	line	Sh		431			
15	S	A	line	Sh		410			
15	S	A	line	Sh	12 W of E line lot	412			
15	S	A	line	Sh		381			
15	S	A	line	Sh		438			
15	S	A	line	Sh					
15	S	A	line	Sh	18 W of E line (S) 457				
15	S	A	line	Sh	6 W of E line Lot	346			
10	S	A	line	Sh	17 W of E line Lot	311			
15	S	A	line	Sh	13 W of A line Lot	317			
15	S	A	line	Sh	2 E of A line Lot	300 301			
15	S	A	line	Sh	12 W of A line Lot	388			
15	S	A	line	Sh	7 W of A line Lot	359			
17	S	A	line	Sh	9 W of A line Lot	361			
17	S	A	line	Sh		361			
17	S	A	line	Sh		335			



# Service Pipe Record.

## DIRECTION OF TAP.

Line No.	Direction	Location	Notes	Value	Direction	Location	Notes
14	S	of N line	Sh	248	E	of	6th
<del>14</del>	S	of N line	Sh	<del>248</del>	E	of	6th
15	S	of N line	Sh	205	E	of	6th
14	S	of N line	Sh	<del>203</del>	E	of	6th
14	S	of N line	Sh	197	E	of	6th
14	S	of N line	Sh	189	E	of	6th
14	S	of N line	Sh		E	of	6th
14	S	of N line	Sh		E	of	6th
15	S	of N line	Sh	186	E	of	6th
15	S	of N line	Sh	167	E	of	6th
14	S	of N line	Sh	148	E	of	6th
14	S	of N line	Sh	136	E	of	6th
14	S	of N line	Sh	84	E	of	6th
14	S	of N line	Sh	710	E	of	6th
14	S	of N line	Sh	66	E	of	6th
14	S	of N line	Sh	69	E	of	6th
14	S	of N line	Sh	88	E	of 6th St	6th
13 1/2	S	of N line	St	44	E	of	6th
14	S	of N line	Sh		E	of	9th
10	S	of N line	st	1123	W	of	8th
12	S	of N line	st	136	E	of	9th
9	S	of N line	st	423	W	of	8th
11	S	of N line	st	133	W	of	8th
10	S	of N line	Sh	168	N	of	8th
10	S	of N line	st	380	E	of	9th
10	S	of N line	st	368	E	of	9th
10	S	of N line	Sh	184	N	of	8th
10	S	of N line	st	335	E	of	9th
10	S	of N line	st	347	E	of	9th
10	S	of N line	st	193	E	of	9th
10	S	of N line	Sh	<del>195</del>	E	of	9th
10	S	of N line	st	163	E	of	9th
10	S	of N line	st	167	E	of	9th
10	S	of N line	st	151	E	of	9th
10	S	of N line	st	108	E	of	9th
10	S	of N line	st	140	E	of	9th
11	S	of N line	st	97	E	of	9th
10	S	of N line	st	106	E	of	9th
15	S	of N line	St	361	E	of	4th
13	S	of N line	Sh	128	E	of	4th
17	S	of N line	Sh	334	E	of	4th

# Richama Street

DATE.	NAME.	WATER NO.	STREET NO.	LOCATION.	CORPORATION STOP.		STOP COCK.		LEAD PIPE.		IRON PIPE.	
					No.	Size.	No.	Size.	Size.	Feet.	Size.	Feet.
Sept 2nd	Jno. Mallon	80687	463									
Sept 1st	74678	80688										
Sept 5th	Chas. B Smith	31707	463 1/2	Retap Dec 11-08								
Apr 5th	M. E. O'Brum	80689	464-6									
Aug 20th	74665	80690	475									
Aug 20th	M. Gibney	31708	465-7	Replaced service - March 11-02				42'	19			
July 21st	74682	80691										
July 16th	M. Schwartz	31710	469									
Sept 23rd	Mary S. Knoll	80692										
Sept 10th	74667	31711	468									
Nov 10th	Hartman	80693	479									
May 10th	74666	31712	469 1/2									
May 10th	Thos Foster	80694										
Oct 14th	74666	31713	470									
Oct 14th	Jno. Kennedy	80695										
Jan 19th	74666	31714	472									
Jan 19th	J de St Marina	80696										
Oct 15th	74666	31715	473									
Oct 15th	Jas. Muller	80697										
July 21st	74691	31716	474-6									
Feb 16th	Lewis	80698	485									
Aug 7th	74699	31717	475									
Aug 7th	A. Lusk	80699										
Aug 7th	74690	31718	477									
Dec 20th	74690	80700										
Dec 20th	Burns	31719	478-80	Retap Jan 29/27								
Mar 3rd	71983	80701	486									
Oct 28th	71976	31720	471									
Sept 9th	71978	80703										
June 21st	74669	31722	482									
July 23rd	74670	80702										
Feb 4th	74670	31721	481	1/2 6'								
Apr 30th	74671	80704										
July 23rd	74669	31722	710									
July 23rd	74670	80706										
Feb 4th	74670	31725	711									
Apr 30th	74671	80707										
July 23rd	74671	31726	714									
Apr 30th	74671	80708										
July 23rd	74671	31727	715									
Nov 9th	74671	80709										
July 23rd	74671	31728	716									
July 23rd	74672	80710										
July 23rd	74672	31729	717									
Feb 4th	74673	80711										
Apr 30th	74673	31730	718									
Apr 30th	74673	80712	735									
Apr 30th	74673	31731	719									
Apr 30th	74674	80713										
Apr 30th	74674	31732	720									
Apr 30th	74674	80714										
Apr 30th	74674	31733	721									
Apr 30th	74674	80715										
Apr 30th	74674	31734	734									
Aug 1st	74687	80716										
Feb 7th	74687	31735	765-7									
Feb 7th	74687	80717	735									
July 23rd	74687	31736	736									
July 23rd	74687	80718										
July 23rd	74687	31737	769-71									
July 23rd	74687	80719	739									
July 23rd	74687	31738	738									
May 20th	74687	80720										
May 20th	74687	31739	740									
May 20th	74687	80721										
May 20th	74687	31740	741									
Aug 24th	74687	80722										
Aug 24th	74687	31741	744									
Aug 24th	74687	80723										
Aug 24th	74687	31742	777-81									
Aug 24th	74687	80724	743-7									
Jan 19th	74687	80601										
Jan 19th	74687	31601	244-9	(Aluminum)								
Dec 26th	74687	80619										
Dec 26th	74687	31630	209									
Dec 26th	74687	80646										
Dec 26th	74687	31665	353-7									

R 584

2" Cor 1 3"  
1 3/4 1 3/4 3/4 3/4

Retap 11/28 1" service

# Service Pipe Record.

## DIRECTION OF TAP.

11 D of A line Pk  
 10 S of N line St  
 10 N of S line St  
 17 S of N line St  
 12 S of N line St  
 13 S. No. line St.  
 10 S. No. line St.  
 10 S. No. line St.  
 15 S of N line of st  
 X 10 " " " " " "  
 13 " " " " " "  
 12 S of N line st  
 13 S. N. Line St.  
 13 " " " " " "  
 11 NS " " " "  
 15 SW " " " "  
 14 " " " " " "  
 13 " " " " " "

18 E of N line Lot  
 15 W. of E. line Lot  
 3 E of W line Lot  
 7 N of E line Lot  
 2 E of N line lot  
 13 E of line Lot  
 34 W. E. line Lot  
 35 W. E. line Lot  
 2 W. of E. line of lot  
 5 E of N line of lot  
 79 " " " " " "ldy.  
 9 E of N line lot  
 4 N. E. Line Lot  
 36 " " " " " "  
 20 " " " " " "  
 19 SW " " " "  
 3 " " " " " "

198 N of 3<sup>rd</sup>  
 191 E of 3<sup>rd</sup>.  
 324 W of 1<sup>st</sup>  
 157 N of 2<sup>nd</sup>  
 412 W of 3<sup>rd</sup>.  
 241 W of 3<sup>rd</sup> St.  
 46 E of 9<sup>th</sup>  
 45 E of 9<sup>th</sup>  
~~111~~ W of 5<sup>th</sup> st.  
 120 7/8 of 5<sup>th</sup> St.  
 59 7/8 of 3<sup>rd</sup>!!  
 146 N of 2<sup>nd</sup> St.  
 104 N. of 5<sup>th</sup> St. H. Main  
 101 E. " 4 " "  
 227 W. " 1<sup>st</sup> "  
 157 W. " 4<sup>th</sup> "  
 371 " " " "  
 52 E. " de.

20 S N line St.  
 21 " " " " " "  
 20 " " " " " "  
~~29~~ NS  
 20 " " " " " "  
 21 SW " " " " " "  
 20 NS " " " " " "  
 17 " " " " " "  
 20 SW " " " " " "  
 20 NS " " " " " "  
 20 SW " " " " " "  
 20 " " " " " "  
 20 NS " " " " " "  
 16 NS " " " " " "  
 21 SW " " " " " "  
 15 1/2 NS " " " " " "  
 18 NS " " " " " "  
 20 " " " " " "  
 19 S. N. " " " " " "  
 20 " " " " " "

On N. line lot  
 8 EN " " " "  
 3 " " " " " "  
~~24~~ " " " " " "  
 15 NE " " " " " "  
 20 EN " " " " " "  
 14 NE " " " " " "  
 3 EN line lot  
 24 " " " " " "  
 1 " " " " " "  
 1 " " " " " "

200 E. Castro  
 31 W Dolores.  
 105 W. Diamond.  
~~153~~ 80.77 Castro  
 87 E. Eureka  
 195 W. Dolores  
 38 E. Douglas.  
 by W. W. Harrison  
 103 E. Eureka.  
 72 W. Fair Oaks.  
 180 " Sanchez.  
 182 " do  
 104 E. Fair Oaks.  
 76 W. Harrison  
 166 E. Mc St  
 6 " Trent Ave  
 65 W Florida  
 117 " Diamond  
~~13 1/2~~ W. W. St  
 78 " Diamond

24 EW " " " "

# Shama

# Street

DATE.	NAME.	WATER NO.	STREET NO.	LOCATION.	CORPORATION STOP.		STOP COCK.		LEAD PIPE.		IRON PIPE.	
					No.	Size.	No.	Size.	Size.	Feet.	Size.	Feet.
12/6/03	J. Brown	<del>50478</del> 31611	219-21		1	1/2						
24/1/04	J. Lane	80585 31607	15-4		1	1/2	1	3/4	5/8	3	3/4	2
28/1/04	Jefferson School	31557		S.S. 324th 1st	1	3/4	1	1"	1"	5		
11/1/04	P. L. McClure	30948 74635		N.S. 155th 5th	1	1/2	1	3/4	5/8	7		
27/1/05	Union Transfer Co.	80724 74697	235-7		1	5/8	1	3/4	5/8	18		# 10 1/2 25
1/1/05	Geo. Anderson	<del>80749</del> 56897	225		1	5/8	1	1	5/8	2	1	15 175 (1)
26/05	M. Leaventritt	<del>54778</del> 59729	227-9th	N/S 46 - E 9th	1	5/8	1	3/4	5/8	6		175 (1)
26/05	M. Leaventritt	59729		S. Out main No. 10	1	1/2	1	3/4	5/8	6		
16/06	J. W. Martin	74656	426	N.S. 269th 5th	1	1/2	1	1/2	1/2	8		570
17/07	H. E. Rothin	74668		S.S. 75th of 8th St	1	1/2	1	5/8	5/8	19		806
7/07	Alb. Marshall	74633	205-9	S. A. 3rd	1	3/4	1	3/4	3/4	2		1127
22/07	McCartney Est	<del>80729</del> 74676	118	N.S. 135th of 2nd	1	1/2	1	1/2	1/2	7		1339
1/08	Wm. Casarav	74650	411-13	S/S 100th 5th St.	1	5/8	1	3/4	5/8	19		2048
2/11	Banco Bros.	44290	789	N/S 90 E. 4th		1"		Service				9615
22/11	Power Pipe Co.	74698	25	N/S 207th 1st St		3/4						10401
14/12	J. Loring Co.	74702		N/S 147th 4th		3/4						11438
16/12	Kate Navan.	74704	346	" 350 "		3/4						13041
19/12	Ahlbach & Mayer.	39845 504	163	N/S 41 E.		3/4						13723
from folio 2354												
3/05	Shanghnessy	78906	3864	N/S 150 E. Castro		3/4		Service				8334
31/05	G. F. Bernard	78907		N/S 30th Dolores		3/4		"				9182
9/06	A. Davis	78908	4124	" 100th Diamond		1/2		"				1032
27/06	Mrs. Thos. Dunham	78882	3919	N/S 75th Castro		3/4		"				1178
26/07	Andrew Lyon	78909		N/S 75 E. Eureka		3/4		"				1225
15/08	G. F. Bernard	78910	2528-30	N/S 150th Dolores		3/4		"				12410
27/08	J. F. Brennan	78911		N/S 26 E. Douglass		3/4		"				13104
3/09	Ford Motor Co.	78917		N/S Harrison		6		"				1487
15/09	F. Keon.	78913		N/S 100 E. Eureka		3/4		"				1683
1/10	H. A. Baumhoff	78777	3466	" 170th Dolores		3/4		full				1709
13/10	Lindberg Bros.	89341		" 180th Sanchez		3/4		"				1731
13/10	do	89340	3726	" 155th do		3/4		"				1731
10/11	Thos. Higginson	89342		N/S Ames		3/4		"				1794
4/12	Ford Motor Co.		1905	" Harrison		3/4		"				1804
1/01	Mrs. W. Diamond	48936		N/S 155 E. Noe		3/4		"				1988
20/01	Clinton Construction Co.			N/S Treat Ave		1/2		"				2108
30/06	A. H. Wilhelm	89344	2809			3/4		"				215
26/07	Joe Koch	89345		N/S 93th Diamond		3/4		"				2341
27/07	F. V. Pastore	79875	4367			3/4		"				24
1/08	Joe Koch	87369	4107			3/4		"				2437



25<sup>th</sup> Ave

Street

DATE	NAME	WATER NO.	STREET NO.	LOCATION	CORPORATION STOP.		STOP COCK.		LEAD PIPE.		IRON PIPE.	
					No.	Size.	No.	Size.	Size.	Feet.	Size.	Feet.
Aug 12 1907	A. M. Parry	81795	518	E. S. 100. S. Pt. Lobos			2	1/2	1/2	6	1/2	3474
Aug 14 1907	C. D. Edwards	81758 <del>40796</del>	261 <del>257</del>	W. D. 250 N. California	1	1/2	1	3/4	1/2	6		3960
Aug 18 1907	Martini Langly	81769	354	E. D. 250 N. Clement								4058
Aug 21 1907	Frances Stovairay	81809	648	E. D. 285 S. "a"	1	1/2	1	1/2	1/2	8	1/2	4007
Oct 18 1907	Miss Ella Badger	81792	468	150. N. Pt Lobos	1	1/2	1	1/2	1/2	9		4636
Oct 28 1907	J. H. Kearn.	81753	157	W. D. 242 N. of Lake	1	1/2	1	3/4	1/2	38		4848
Oct 30 1907	Wm E. Reare	81784	449	" " 300 " "	1	1/2	1	3/4	1/2	38		4849
Oct 3 1907	Estoman Race	81770	362	E. S. 200 N. of Clement			2	1/2	1/2	8		4976
Oct 15 1907	Henry Roth	81765	240	E. S. 225 S. of Calif.			1	1/2	1/2	8		5195
Oct 28 1907	J. P. Weil	81747 <del>41714</del>	120	E. S. 135 S. of N. Clay			1	1/2	1/2	8		5363
Oct 21 1907	M. Boynton	81797	546	E. S. 125 S. of Pt. Lobos			2	1/2	1/2	38		5388
Nov 7 1907	Mrs. N. Jensen	81796	522	E. S. 125 S. of Pt. Lobos			1	1/2	1/2	38		5510
Dec 10 1907	Geo. F. Bremer	81773	365	N. S. 150 N. - Clement			2	1/2	1/2	38		6063
Dec 11 1907	Mrs. A. F. Wilson	81810	690	E. " 300 S. " a"			2	1/2	1/2	2	34 1/2	6073
Jan 3 1908	Remiey Smith	81811	649	N. " 300 S. " a"			2	1/2	1/2	8		21
Jan 24 1908	M. M. Burton	81767 <del>40142</del>	348	E. " 270 S. of Calif.			2	1/2	1/2	8		209
Jan 29 1908	H. B. Cronan	81764	275	N. S. 125 N. "			2	1/2	1/2	6		6184
Feb 3 1908	Mrs. S. J. Robinson	81814	1268	E. S. 375 S. of N. "			2	1/2	1/2	8		20
Feb 11 1908	Mrs. J. A. Andrew	81813	1258	" 375 "			2	1/2	1/2	8		20
Jan 29 1908	M. J. Morley	81755	249	N. S. 325 N. - Calif.			2	1/2	1/2	4		24
Feb 12 1908	Mrs. M. Vanderbach	81760		E. S. 190 N. "			2	1/2	1/2	8		34
Feb 27 1908	J. H. Campbell	81757	255	bet. Cala & Lake			2	1/2	1/2	2	36 1/2	50
Mar 10 1908	E. J. Moyer	81749	130	E. S. 170 S. of West clay			2	1/2	1/2	6		67
Mar 11 1908	Mrs. A. B. Brad	81798 <del>40145</del>	530	" 200 " Pt. Lobos			2	1/2	1/2	38		60
Mar 21 1908	Sam Graves	81783	439	N. S. 275 - Clement	1	1/2	1	1/2	1/2	38		81
April 4 1908	F. Janda	81774	367				2	1/2	1/2	38		89
April 29 1908	Geo. H. Perry	81771	369	W. S. 75. N. of Clement			2	1/2	1/2	38		133
May 21 1908	Harold W. Law	86466	99	1/2. West Clay			2	1/2	1/2	7		159
May 26 1908	B. Getz	81774 <del>86400</del>	366	E. S. 175 N. Clement			2	1/2	1/2	8		163
June 3 1908	M. S. Shaw	81752	153	W. S. 290. N. Lake	1	1/2	1	3/4	1/2	38		17
June 23 1908	A. Smith	81812	745	Det. " " "			2	3/4	3/4			
Aug 15 1908	C. E. Tarrant	81761 <del>39144</del>	266-8	E. S. 175 N. California	1	1/2	2	1/2	1/2	7		267
Aug 15 1908	J. J. Edmann	81786	450	E. S. 275 N. Pt. Lobos	1	1/2	1	1/2	1/2	7	3/4	26
Sept 4 1908	Beach Terrace Co	39138		ava Presidio Cliffs			2	3/4	3/4	20	46	28
Sept 4 1908	J. K. Howell	81766	246	E. D. California + Clement			2	1/2	1/2	7		28
Oct 17 1908	G. W. Dougherty	91815	154	E. S. 200 N. of Lake			2	1/2	1/2	8		320
Nov 17 1908	J. J. Gato	81816	462	E. S. 300. N. Pt. Lobos	1	1/2	1	1/2	1/2	7	1/2	34
Jan 23 1909	Board of Education	81817		E. S. 225 N. Calif	1	1/2	1	1/2	1/2			38' 16
Feb 20 1909	J. Marquette	81811	277	N. S. 100 N. Calif			2	1/2	1/2	39	7/2	18
Feb 20 1909	J. Schueber	81818		E. S. 260 S. " "			2	3/4	1/2	6	57	20

# Service Pipe Record.

## DIRECTION OF TAP.

18 ~~20~~ WE Head  
 21 ~~1/2~~ N of E line Victoria  
 18 <sup>5</sup>/N ~~1/2~~ N. of E. line of ~~Victoria~~ ~~St~~ 21 W/E Oryaba  
 11 W/E Line Victoria  
 2 <sup>1</sup>/<sub>2</sub> W/E line Oryaba ~~2 1/2~~ N line St  
 18 <sup>5</sup>/N ~~1/2~~ N. of E. line Oryaba  
 18 ~~1/2~~ S N line St.  
 18 ~~1/2~~ S N " "  
 18 ~~1/2~~ S N " "  
 18 ~~1/2~~ S N " "  
 18 ~~1/2~~ S N " "  
 18 SN ~~1/2~~ N " curb

62 1/2 NSL Sargent  
 18 N. of S line Sargent  
 96 E Bright  
 THIS TAP ALSO SUPPLIES # 22 SARGENT  
 1 S/N Line of Sargent  
 THIS TAP ALSO SUPPLIES # 26 SARGENT  
 4 EW " lot

7 N/3 - Sargent  
 17 N/3 line Sargent  
 89 N ~~1/2~~ line Sargent  
 83 E Bright  
 18 N of E. line of Oryaba  
 51 N/3 Line Sargent: 2" main  
 89 N ~~1/2~~ line Sargent  
 127 E Bright  
 # 11 ~~1/2~~ line Sargent 146 E Bright

6 W - Bysbee  
 31 W "  
 56 W "  
 81 W "  
 93 W - Ralston

7 EW " "

to S. N. line Visitacion  
 20 W/E line St.  
 20 W/E " "

3. W. E. line Sawyer 2" main  
 15 1/2 <sup>5</sup>/N line lot  
 30 <sup>5</sup>/N line lot

14 S of N line Sutter  
 27 S " do  
 10 NS " "

7 N E line lot

33 N Grant Ave  
 86 " do  
 27 " do  
 29 W "

Sargent

Street

DATE.	NAME.	WATER NO.	STREET NO.	LOCATION.	CORPORATION STOP.		STOP COCK.		LEAD PIPE.		IRON PIPE.	
					No.	Size.	No.	Size.	Size.	Feet.	Size.	Feet.
nt 15/07		67727	119	Retap 5/9/33 Retap 1/28/28								R 9088
25 1907	Richard Coleman	67728	308	J. S. 100 W Victoria Retap 2/20/29	3/4		2	1/2			1/2-36	1236
4. 28 1907	Arthur Rabbler	67726	26	Retap 11/25/31 Retap 4/18/30 Retap 8/14/28	3/4		2	1/2	1/2	2	1/2	8484
9 12 1908	T. Thompson	67729	410	M/L 50 W Arch Retap 11/25/31 Retap 4/18/30 Retap 8/14/28	3/4	1/2	1	1/2-3/4	1/2	16		254
16/1910	G. Peronera	67730	22	Retap 11/25/31 Retap 4/18/30 Retap 8/14/28	3/4	1/2	1	1/2			1/2-36	8484
19/27	Victor Rose	89915		n/w Byrbee Retap 2/21/33	3/4						27/27	51086
19/27	"	89916		n/w 25 W Retap 2/21/33	3/4						27/27	51087
19/27	"	89917		n/w 50 W Retap 2/21/33	3/4						27/27	51088
19/27	"	89921		n/w 75 W Retap 2/21/33	3/4						27/27	51089
27/28	Sam B. Goss	117938		S/2 75 W - Ralston Retap 2/21/33	3/4						20/28	5613

Sawyer

July 28 1907	Morris Leschinsky	79022		P.S. Visitacion + Seland St			2	1/2				1/2	366
		122271	350										
	J. Trebug	122272	364										

Tilman Place

June 10/1910	Louis Foster	79346	8				1 1/2 x 1/2	1 3/4	1/2	1 3/4 - 38		53.50
May 2/21	H. J. Dorn	92949	3	DISTRIBUTOR 74252			3/4			May 26/21		448
Feb 2/1908	B. Murray	4330	2				3/4			Feb 24/24		5928
8/30/28	B. E. Murray	118698	12							8-31-28		971

# Service Pipe Record.

## DIRECTION OF TAP.

~~23~~ S of N line St  
~~24~~ S of N line St  
~~25~~ S of N line St  
~~26~~ S of N line St  
~~27~~ S of N line St  
~~28~~ S of N line St  
~~29~~ S of N line St  
~~30~~ S of N line St  
~~31~~ S of N line St  
~~32~~ S of N line St  
~~33~~ S of N line St  
~~34~~ S of N line St  
~~35~~ S of N line St  
~~36~~ S of N line St  
~~37~~ S of N line St  
~~38~~ S of N line St  
~~39~~ S of N line St  
~~40~~ S of N line St  
~~41~~ S of N line St  
~~42~~ S of N line St  
~~43~~ S of N line St  
~~44~~ S of N line St  
~~45~~ S of N line St  
~~46~~ S of N line St  
~~47~~ S of N line St  
~~48~~ S of N line St  
~~49~~ S of N line St  
~~50~~ S of N line St  
~~51~~ S of N line St  
~~52~~ S of N line St  
~~53~~ S of N line St  
~~54~~ S of N line St  
~~55~~ S of N line St  
~~56~~ S of N line St  
~~57~~ S of N line St  
~~58~~ S of N line St  
~~59~~ S of N line St  
~~60~~ S of N line St  
~~61~~ S of N line St  
~~62~~ S of N line St  
~~63~~ S of N line St  
~~64~~ S of N line St  
~~65~~ S of N line St  
~~66~~ S of N line St  
~~67~~ S of N line St  
~~68~~ S of N line St  
~~69~~ S of N line St  
~~70~~ S of N line St  
~~71~~ S of N line St  
~~72~~ S of N line St  
~~73~~ S of N line St  
~~74~~ S of N line St  
~~75~~ S of N line St  
~~76~~ S of N line St  
~~77~~ S of N line St  
~~78~~ S of N line St  
~~79~~ S of N line St  
~~80~~ S of N line St  
~~81~~ S of N line St  
~~82~~ S of N line St  
~~83~~ S of N line St  
~~84~~ S of N line St  
~~85~~ S of N line St  
~~86~~ S of N line St  
~~87~~ S of N line St  
~~88~~ S of N line St  
~~89~~ S of N line St  
~~90~~ S of N line St  
~~91~~ S of N line St  
~~92~~ S of N line St  
~~93~~ S of N line St  
~~94~~ S of N line St  
~~95~~ S of N line St  
~~96~~ S of N line St  
~~97~~ S of N line St  
~~98~~ S of N line St  
~~99~~ S of N line St  
~~100~~ S of N line St

14 W E line Barnwood  
~~17~~ S of N line Lot  
~~15~~ S of N line Lot  
~~16~~ S of N line Lot  
~~17~~ S of N line Lot  
~~18~~ S of N line Lot  
~~19~~ S of N line Lot  
~~20~~ S of N line Lot  
~~21~~ S of N line Lot  
~~22~~ S of N line Lot  
~~23~~ S of N line Lot  
~~24~~ S of N line Lot  
~~25~~ S of N line Lot  
~~26~~ S of N line Lot  
~~27~~ S of N line Lot  
~~28~~ S of N line Lot  
~~29~~ S of N line Lot  
~~30~~ S of N line Lot  
~~31~~ S of N line Lot  
~~32~~ S of N line Lot  
~~33~~ S of N line Lot  
~~34~~ S of N line Lot  
~~35~~ S of N line Lot  
~~36~~ S of N line Lot  
~~37~~ S of N line Lot  
~~38~~ S of N line Lot  
~~39~~ S of N line Lot  
~~40~~ S of N line Lot  
~~41~~ S of N line Lot  
~~42~~ S of N line Lot  
~~43~~ S of N line Lot  
~~44~~ S of N line Lot  
~~45~~ S of N line Lot  
~~46~~ S of N line Lot  
~~47~~ S of N line Lot  
~~48~~ S of N line Lot  
~~49~~ S of N line Lot  
~~50~~ S of N line Lot  
~~51~~ S of N line Lot  
~~52~~ S of N line Lot  
~~53~~ S of N line Lot  
~~54~~ S of N line Lot  
~~55~~ S of N line Lot  
~~56~~ S of N line Lot  
~~57~~ S of N line Lot  
~~58~~ S of N line Lot  
~~59~~ S of N line Lot  
~~60~~ S of N line Lot  
~~61~~ S of N line Lot  
~~62~~ S of N line Lot  
~~63~~ S of N line Lot  
~~64~~ S of N line Lot  
~~65~~ S of N line Lot  
~~66~~ S of N line Lot  
~~67~~ S of N line Lot  
~~68~~ S of N line Lot  
~~69~~ S of N line Lot  
~~70~~ S of N line Lot  
~~71~~ S of N line Lot  
~~72~~ S of N line Lot  
~~73~~ S of N line Lot  
~~74~~ S of N line Lot  
~~75~~ S of N line Lot  
~~76~~ S of N line Lot  
~~77~~ S of N line Lot  
~~78~~ S of N line Lot  
~~79~~ S of N line Lot  
~~80~~ S of N line Lot  
~~81~~ S of N line Lot  
~~82~~ S of N line Lot  
~~83~~ S of N line Lot  
~~84~~ S of N line Lot  
~~85~~ S of N line Lot  
~~86~~ S of N line Lot  
~~87~~ S of N line Lot  
~~88~~ S of N line Lot  
~~89~~ S of N line Lot  
~~90~~ S of N line Lot  
~~91~~ S of N line Lot  
~~92~~ S of N line Lot  
~~93~~ S of N line Lot  
~~94~~ S of N line Lot  
~~95~~ S of N line Lot  
~~96~~ S of N line Lot  
~~97~~ S of N line Lot  
~~98~~ S of N line Lot  
~~99~~ S of N line Lot  
~~100~~ S of N line Lot

648 E San Bruno  
~~132~~ S of N line  
~~133~~ S of N line  
~~134~~ S of N line  
~~135~~ S of N line  
~~136~~ S of N line  
~~137~~ S of N line  
~~138~~ S of N line  
~~139~~ S of N line  
~~140~~ S of N line  
~~141~~ S of N line  
~~142~~ S of N line  
~~143~~ S of N line  
~~144~~ S of N line  
~~145~~ S of N line  
~~146~~ S of N line  
~~147~~ S of N line  
~~148~~ S of N line  
~~149~~ S of N line  
~~150~~ S of N line  
~~151~~ S of N line  
~~152~~ S of N line  
~~153~~ S of N line  
~~154~~ S of N line  
~~155~~ S of N line  
~~156~~ S of N line  
~~157~~ S of N line  
~~158~~ S of N line  
~~159~~ S of N line  
~~160~~ S of N line  
~~161~~ S of N line  
~~162~~ S of N line  
~~163~~ S of N line  
~~164~~ S of N line  
~~165~~ S of N line  
~~166~~ S of N line  
~~167~~ S of N line  
~~168~~ S of N line  
~~169~~ S of N line  
~~170~~ S of N line  
~~171~~ S of N line  
~~172~~ S of N line  
~~173~~ S of N line  
~~174~~ S of N line  
~~175~~ S of N line  
~~176~~ S of N line  
~~177~~ S of N line  
~~178~~ S of N line  
~~179~~ S of N line  
~~180~~ S of N line  
~~181~~ S of N line  
~~182~~ S of N line  
~~183~~ S of N line  
~~184~~ S of N line  
~~185~~ S of N line  
~~186~~ S of N line  
~~187~~ S of N line  
~~188~~ S of N line  
~~189~~ S of N line  
~~190~~ S of N line  
~~191~~ S of N line  
~~192~~ S of N line  
~~193~~ S of N line  
~~194~~ S of N line  
~~195~~ S of N line  
~~196~~ S of N line  
~~197~~ S of N line  
~~198~~ S of N line  
~~199~~ S of N line  
~~200~~ S of N line



# Service Pipe Record.

## DIRECTION OF TAP.

24 E of W line St	S of S line lot -	185 S of Mariposa
25 E of W line St	80755 →	135 S of Mariposa
25 E of W line St	25 S of N line lot	125 S of Mariposa
24 E of W line St	8 S of N line lot	92 N of Solano
24 E of W line St	17 N line lot	189 S of Mariposa
19 N of S line Solano 18th	76 E of W line lot	20 W of Tennessee
24 E of W line St		169 N of 18-
19 N of S line Solano 18th	34 E of N line lot	65 W of Tennessee
24 E of W line St	6 N of S line lot	711 S of Solano
24 E of W line St	20 S of N line lot	50 S of Solano
24 E of W line St	6 N of S line lot	69 S of Solano
24 E of W line St	3 S of N line lot	79 S of Solano
24 E of W line St	On N line of (D)	171 S of Solano
24 E of W line St	14 S of N line lot	111 S of Solano
24 E of W line St	6 N of S line lot	195 S of Solano
24 E of W line St	13 <sup>S/N</sup> N of S line lot	188 N of Solano
23 E of W line St	6 N of S line lot	181 N of Solano
24 E of W line St	2 N of S line lot	156 N of Solano
24 E of W line St	9 N of S line lot	159 N of Solano
24 E of W line St	2 N of S line lot	102 N of Solano
24 E of W line St	1 N of S line lot	100 N of Solano
24 E of W line St		26 N of Solano
24 N of S line Butte 19th		22 E of W line Tennessee
25 E of W line Tennessee	1 N of N line lot	533 N of 22 <sup>d</sup>
24 E of W line Tennessee	4 S of N line lot	309 47 <sup>d</sup> N of 22 <sup>d</sup>
24 E of W line Tennessee	5 S of N line lot	7 N of 22 <sup>d</sup>
24 E of W line Tennessee	8 S of N line lot	489 N of Sierra
24 E of W line Tennessee	4 S of N line lot	1169 N of Sierra
24 E of W line Tennessee	4 S of N line lot	448 N of Sierra
24 E of W line Tennessee	7 S of N line lot	1471 N of Sierra
24 E of W line Tennessee	1 S of N line lot	1123 N of Sierra
24 E of W line Tennessee	8 S of N line lot	429 N of Sierra
24 E of W line Tennessee	8 S of N line lot	409 N of Sierra
24 E of W line Tennessee	6 S of N line lot	195 N of Sierra
24 E of W line Tennessee	1 S of N line lot	204 N of Sierra
24 E of W line Tennessee	3 N of S line lot	271 N of Sierra
24 E of W line Tennessee	21 S of N line lot	279 N of Sierra
24 E of W line Tennessee	1 S of N line lot	20 N of Sierra
24 E of W line Tennessee	1 S of N line lot	35 N of Sierra
24 E of W line Tennessee	1 S of N line lot	16 N of Sierra

# Tennessee Street

DATE.	NAME.	WATER NO.	STREET NO.	LOCATION.	CORPORATION STOP.		STOP COCK.		LEAD PIPE.		IRON PIPE.	
					No.	Size.	No.	Size.	Size.	Feet.	Size.	Feet.
July '02	Williams Miller	80759	606-24	W Mariposa								
Nov '02	Mrs. Kukeris	80753	618	E. 100 S Mariposa								
Aug '00	P. O. Leman	80751	611	E. 225 N Solano								
Aug '04	Frank Lester	80765	630-4									
May '91	R. O. Davis	80757	615-23									
May '91	T. Gaffney	80766	623									
Apr '01	Mrs. Cooper	80763	640									
Apr '01	F. S. Castner	80767	625	E. 170 N Solano								
Oct '91	Mrs. J. Davidson	80768	700-4									
June '04	J. F. Penny	80769		W. 25 S Solano								
Aug '03	Vincent Politeo	80770	703-5									
July '04	S. Litchfield	80771	704									
June '04	R. T. Runder	80772	706-1/2									
Dec '03	L. Mc Mahon	80773	708									
Mar '04	Ch. W. Wilson	80774	707-11									
Aug '05	Geo. Newton	80775	710-2									
Jan '05	Mrs. S. Daly	80776	717									
Dec '08	J. No. Sloan	80777	718									
Apr '01	Ch. J. Krum	80778	719									
Mar '09	Daly Harbans	80779	720-2									
July '02	L. Adair	80780	721									
Oct '01	Fred. Johnson	80781	724									
Feb '08	Ch. Crapo	80782	722									
Sept '01	J. No. White	80783	810									
Jan '01	J. O. Rees	80784	1001	W. 100 Kentucky Ave								
Nov '01	Mrs. E. Williams	80785	1002	W. 122 Kentucky "								
Jan '01	J. O. Rees	80786	1003	E. 60 "								
Jan '01	J. O. Rees	80787	1004	W. 45 "								
Jan '01	J. O. Rees	80788	1006	W. 65 "								
Jan '01	J. O. Rees	80789	1008	W. 85 "								
Jan '01	J. O. Rees	80790	1010	W. 100 Kentucky Ave								
Jan '01	J. O. Rees	80791	1012	W. 125 "								
Jan '01	J. O. Rees	80792	1014	W. 150 "								
Sept '01	Robt. Hallon	80793	1063-5	E. 190 S Shasta								
Apr '01	J. No. Malin	80794	1059-61	E. 200 N Sierra								
May '92	Ch. Rasmussen	80795		E. 250 "								
May '92	Ch. Rasmussen	80796		E. 275 "								
May '92	J. No. Smith	80797	1100-2	W. Sierra								
May '92	Mrs. B. Rasmussen	80798	1104-6	W. 25 S Sierra								
May '92	Ch. Rasmussen	80799	1109-15	E. 150 "								

MAY 12 '06

Retup 7/14/30

W. W. Butler found water caused for tap 305 ft 27"

Feb. 17-03

Feb. 17-03

Feb. 17-03

Feb. 17-03

Feb. 17-03

Feb. 17-03

Feb. 17-03

Feb. 17-03

Feb. 17-03

Feb. 17-03

Feb. 17-03

Feb. 17-03

Feb. 17-03

# Service Pipe Record.

## DIRECTION OF TAP

17	of N line Sh	15	S of S line Lot	60	S of Sierra
19	of N line Sh	10	A of S line Lot	86	S of Sierra
19	of N line Sh			103	S of Sierra
18	of N line Sh	23	A of S line Lot	107	S of Sierra
18	of N line Sh	10	S of N line Lot	136	S of Sierra
16	of W line St	5	A of N line Lot	145	S of Sierra
16	of N line Sh	20	S of N line Lot	174	S of Sierra
16	of N line Sh	6	A of S line Lot	174	S of Sierra
16	of N line Sh	6	S of N line Lot	219	S of Sierra
28	E of N line Kentucky			113	S of Sierra
14	E of N line Sh	27	A of S line Lot	277	S of Sierra
24	E of N line Sh	22	S of S line Lot	277	S of Sierra
24	E of N line Sh			280	N of Sierra
24	E of N line Sh	4	A of S line Lot	284	N of Ridge
20	E of N line Sh			18	A of Ridge
20	E of N line Sh			11	S of Ridge
24	E of N line Sh	3	A of S line Lot	154	S of Sierra
	do			100	S of Sierra
	do				do
	do				do
	do				do
	do				do
	do				do
	do				do
16	E of N line Sh	10	S of S line Lot	210	S of Sierra
16	E of N line Sh	17	S of N line Lot	226	S of Sierra
16	E of N line Sh	10	A of S line Lot	216	S of Sierra
16	E of N line Sh	9	A of S line Lot	108	A of Sierra
16	E of N line Sh			246	S of Sierra
24	E of N line Sh			285	S of Sierra
24	E of N line Sh			66	S of Sierra
24	E of N line Sh			79	S of Sierra
24	E of N line Sh			39 1/2	S of Sierra
24	E of N line Sh			50	S of Sierra
24	E of N line Sh			334	S of Sierra
	do			118	S of Sierra
	do				do
	do				do
16	E of N line Sh	7	S of N line Lot	247	S of Sierra
24	E of N line Sh	10	S of S line Lot	216	S of Sierra
24	E of N line Sh	11	S of N line Lot	307	S of Sierra
24	E of N line Sh	7	S of S line Lot	108	S of Sierra

Journal

Street

DATE	NAME	WATER No.	STREET No.	LOCATION	CORPORATION STOP.		STOP COCK.		LEAD PIPE.		IRON PIPE.	
					No.	Size.	No.	Size.	Size.	Feet.	Size.	Feet.
May 20	R. Sullivan 74866	80813	1108-10	MD 50 S Sierra								
May 22	B Sullivan 74868	80815	1112-14	MD 75 "								
May 23	Pat Crowley 74870	80817	1117-19	ES 100 "								
May 25	Wugent 74869	80814	1116-18	MD 100 "								
May 28	M Sullivan 74871	80816	1121-3	ES 125 "								
May 28	Jas & Barkins 74873	80817	1125-7	ES 150 "								
May 28	R Rasmussen 74872	80820	1128-30	MD 150 "								
May 29	Wm & Curley 74874	80816	1129	ES 175 "								
May 29	Mrs & O'Connell 74875	80819	1134	MD 200 "			2 1/2	1/2	5			changed June 20-08
April 17	Jno Fagan 74881	80821	1169	ES 250 "								
May 22	W Rasmussen 74883	80860	1049-51	ES 250 N Sierra			1 5/8	5/8	46			
May 27	W Rasmussen 74882	80799	1045-7	ES 275 N Sierra			1 5/8	5/8	46			
Sept 93	J. Sloan 74830	80779	722				1 1/2	1 5/8	5/8	7		
Sept 94	J. Gately 74877	80783		W Butte								
Sept 94	J. Gately 74878	80783		W 25 S Butte								
Nov 30	W Schroeder 74887	80802	1067	ES			1 1/2	1 1/4	5/8	45	4	33
Jan 93	C. Reis 42249	80760	604									
Jan 95	C. Reis 42250	80751	605	ES 40 S. Mariposa								
Jan 95	C. Reis 74798	42251	606	annulled								
Jan 95	C. Reis 74799	80752	608	annulled								
Jan 95	C. Reis 74801	80754	610	annulled								
Jan 95	C. Reis 80756	42253	614									
Jan 95	C. Reis 80758	42254	614									
Jan 95	C. Reis 80755	42255	616									
Jan 95	C. Reis 80760	42256	620									
Jan 95	C. Reis 80761	42257	622									
Jan 95	C. Reis 80762	42258	624									
Jan 95	C. Reis 80764	42250	626									
March 15	C. Schubert 74876	80818	1133-5	ES 200 S Sierra								
July 15	A. Twohey 74878	80823	1139	changed service June 20-08								
Aug 27	W. D. Dowell 74880	80800	1078-80	MD Sierra			1 1/2	1 5/8	5/8	10		
Oct 12	U. Bulman 74879	80825	1143-7	Retap Aug 15/08			3/4	1/2	5/8	10		
Nov 17	C. Bunker 83993	42288	800-2	W 2nd			1 1/2	1 3/4	5/8	11		
April 26	Carroll Dow 74881	80809	1083-5	ES 75 S Sierra			1 1/2	1 3/4	5/8	43		
June 13	W. D. Dowell 74885	80809	1105-7	ES Sierra			1 1/2	1 3/4	5/8	17	1/2	38
June 11	W. C. Jefferys 74849	80799	1036	MD 21 st			1 1/2	1 3/4	5/8	10		
Nov 46	J. Gately 80784			MD 50 e) 19th								
Nov 46	J. Gately 80785			MD 75 e) 17th								
Nov 12	W. D. Dowell 74877	80822	1136	changed service June 20-08			1 1/2	1 3/4	5/8	11	1/2	9
June 99	W. D. Dowell 74850	80798	1042	MD 37			1 1/2	1 3/4	5/8	11		
June 12	W. D. Dowell 74859	80804	1077-9	ES 100 S Sierra			1 1/2	1 3/4	5/8	45	3/4	38

# Service Pipe Record.

## DIRECTION OF TAP.

24 E of W line St  
 24 E of W line St  
 24 E of W line St  
 24 E of W line St  
 24 E of W line St  
 W. Carolina St.  
 W. E. W. line St.  
 W. E. W. line St.  
 25 E. W. line St.  
 24 E. W. line St.  
 19 S. of W " 22nd  
 24 E of W line St  
 16 E. W. " "  
 24 E. W. line St  
 16 E. W. " St  
 15 E W line St  
 Sect. T. outside 5/8" R Meter 2667  
 12 NE line St  
 12 NE " "  
 25 EW " "  
 16 " " "  
 10.6 NE " "  
 23 E/W

20 S of N line lot  
 7 N of S line lot  
 11 N of S line lot  
 12 S of N line lot  
 16 N of S line lot  
 18. Lower line lot  
 4. S. N. line lot  
 49 S. N. line lot  
 57 N. S. line lot  
 6 S. N. line lot  
 53 N E " "  
 14 N of S line lot  
 14 N. S. " lot  
 18. N. W. line lot  
 (end of 3" main 147 S. of 22nd)  
 13 N. S. line lot  
 14 N/S

122 N of 22nd.  
 63 S of Maniposa  
 354  
 229  
 319  
 335  
 103 S. 18th  
 374 N. 22nd  
 533.554  
 44 N. of 18th St.  
 12 E Tennessee  
 128 N of 18th St  
 267 S. 22nd  
 182 N. of 19th 8" Main  
 144 S. of 22nd  
 259 S of 22nd  
 286 S of 22nd  
 285 " " "  
 164 " " 18th  
 381 " " 22nd St  
 403 " " 22nd "  
 111 S 18th St

18 NS line St  
~~23 SN~~  
~~18 SW~~  
~~23 SN~~  
~~23 SN~~  
~~23 SN~~  
~~23 SN~~  
~~23 SN~~  
~~23 SN~~  
~~23 SN~~  
~~23 SN~~  
~~23 SN~~  
~~23 SN~~  
 13 N. S line St  
 23 SN  
 23 SN  
 13 N. S  
 23 SN  
 23 SN  
 23 SN  
 23 SN

2 NE line lot  
 24 WE " "  
~~20 " " "~~  
~~23 EW " " "~~  
 23 EW " "  
 15 WE " "  
 3 SW line lot  
 22 EW " "  
 24 WE " "  
 24 WE " "  
 8 SW " "  
 21 EW " "

123 E. Congdon.  
 96 E Grant.  
 160 W Congdon.  
 78 " "  
 163 E de. Grant  
 356 " Congdon  
 257 E Grant  
 18 E Congdon  
 158 E Grant  
 137 E Grant  
 435 E Congdon  
 191 W Congdon  
 41 W Congdon  
 229 - W - Congdon

Tennessee

Street

DATE.	NAME.	WATER NO.	STREET NO.	LOCATION.	CORPORATION STOP.		STOP COCK.		LEAD PIPE.		IRON PIPE.	
					No.	Size.	No.	Size.	Size.	Feet.	Size.	Feet.
20/1900	Bernard O'Donnell	<del>74858</del> 74858	1074-6	Feb. 17 <sup>th</sup> '03. W.S. 125 N of 22nd.	1	1/2 5/8	1	5/8 + 3/4	5/8	10		# 803
30/1900	C. Reis	<del>74797</del> 74797	605	Feb. 17 <sup>th</sup> '03.	1	1/2	1	3/4	5/8	4	3/4	# 1162
9/01	C.H. Brusaber	<del>74847</del> 74847	1016-18	Feb. 17 <sup>th</sup> '03. W.S. 341 N of 22nd	1	1/2	1	3/4	5/8	11		# 753
14/02	B. Danely	<del>74854</del> 74854	1057	Feb. 17 <sup>th</sup> '03.	1	1/2	1	3/4	5/8	42		# 1386
14/02	Mrs M.H. Halahan	<del>74858</del> 74858	1043	Feb. 17 <sup>th</sup> '03. E.S. N of 22nd	1	1/2 x 5/8	1	5/8 x 3/4	5/8	40		# 1209
24/04	Mrs R. Proale	<del>74851</del> 74851	1017-19	Feb. 17 <sup>th</sup> '03. E.S. 250 S. 27 <sup>th</sup> St	1	1/2 x 5/8	1	5/8 + 3/4	5/8	45	3/4	35
27/05	G.G. Rundle	80830	709	Feb. 17 <sup>th</sup> '03. E.S. bet. 18 <sup>th</sup> - 19 <sup>th</sup> St	1	1/2	1	3/4	5/8	3	3/4	37
27/05	J. O. Reis	<del>74845</del> 74845	1011-15	February, 17 <sup>th</sup> '03. E.S. ab. 100 S. 21 <sup>st</sup>	1	5/8	1	5/8 + 3/4	5/8	46	3/4	36
11/05	J. O. Reis	<del>74854</del> 74854	999-7	JUN 23 1904 February, 17 <sup>th</sup> '03.	1	1/2 x 5/8	1	5/8 + 3/4	5/8	48	3/4	42
ch. 9. 1905	P.G. White	<del>74815</del> 74815	690	W/S 25 N of 18 <sup>th</sup>	1	1/2	1	1 1/2 x 3/4	1/2	12		
cc 10 1906	J. V. Doran	74863	799	S.E. 22nd	1	1/2 1/2	1	1/2 1/2	1/2	40		240
mar 27 1907	C. Reis	<del>74814</del> 74814	627-9		1	1/2	1	1/2	1/2	43		1387
une 2 1907	W. J. Hanna		1638	W.S. 261. S. 22nd			2	1/2 3/4	1/2	6		2482
april 29 1907	Mary Brady	74821	719 <sup>c</sup>		1	5/8	1	5/8	5/8	38		1333
uly 18 1908	End of 1 1/2	Main	262	S. of 22nd St. (directions for 3/4 taps)								
uly 26 1909	M. Hannah	74884	1159-61	E/S 245 S 22nd								3291
Mar 7 1911	Christenson Lumber Co.	51637		and Mariposa.								7859
July 21 1911	Ranche Cus	91209	1147 1/2	DISTRIBUTOR off of 74879				3/4 service				2919
do	do	91210	1147	DISTRIBUTOR off of 74879				3/4 "				2918
Aug 24 1918	Gerranni Peco Vittorio	69485	714					3/4 "				24623
Oct 19 1918		91324	1165					3/4 "				24736
June 14, 1918		74881	1169	DISTRIBUTOR off of 91324				3/4 "				24641
		74882	724-6	see Page 2357 Retap 5/19/30				3/4				

Trumbull Street

Nov 18 1911	O. Hughes	77777	112	Retap 7/6/27 S. 100 E Congdon				1/2 service				R 623
Apr 2 1913	P. Valati	77279	111	Retap 6/12/28 S. 150 W Congdon				3/4 "				R 7786
May 21	L. M. Mowatt	77253	170	Retap 4/12/28 S. 150 W Congdon				3/4 "				R 2806
Dec 30	Wilson Lyford	77280	182	Retap 4/12/28 S. 75 E Grant				3/4 "				R 7806
Jan 7 1914	G. J. Gargan	77252	196	Retap 6/18/28 S. 150 E Grant				3/4 "				R 62
Nov 25 1919	W. J. Hammonds	73448	233-35	Retap 7/11/27 N/S 283 E Congdon				3/4 "				R 7786
Dec 19 1920	State Imp Co.	47942		Retap 6/13/28 East of Grant				1" "				R 62
Mar 12 1924	Lony Casalegno	5531	201	Retap 7/6/27 Trumbull S. 248 Congdon				3/4 "				R 77
June 2 1924	M. H. Kalle	6538	123	Retap 6/12/28 N/S 150 E Grant				3/4 "				R 77
June 2 1924	M. H. Kalle	4047	119	Retap 4/12/28 N/S 120 E Grant				3/4 "				R 77
June 14 1924	B. B. B. B.	6773		Retap 4/12/28 S/S 535 E Congdon				3/4 "				R 77
July 3 1924	Dr. L. B. Coriet	103650	168	Retap 6/13/28				3/4 "				R 78
Apr 7 1926	Geo. Buczulak	108164	184	Retap 6/14/28 S/S 35 W Congdon				3/4 "				R 77
Oct 14 1926	Mrs. B. F. Newman	111087	158	Retap 6/13/28 S/S 225 W Congdon				3/4 "				R 77

# Service Pipe Record.

## DIRECTION OF TAP.

11	N of S line Nevada								
20	E of W line	4	S of N line Lot						
21	E of W line St	10	S of N line Lot	142	N of 18th St				
21	E of W line St	14	S of N line Lot	112	N of 15th St				
<del>24</del>	E of W line	<del>7</del>	S of N line Lot	<del>10</del>	<del>19th St</del>				
24	E of W line	9	S of N line Lot	185	S of Quint				
<del>23</del>	E of W line	<del>9</del>	S of N line Lot	<del>119</del>	<del>19th St</del>				
20	E of W line	10	S of N line Lot	72	S of 20th St				
20	E of W line	11	N of S line Lot	190	E of N line				
19	N of S line	23	N of E line Lot	7	E of Texas				
20	E of W line	1	S of N line Lot	154	E of Mariposa				
20	E of W line	1	S of N line Lot	199	N of Mariposa				
21	E of W line	1	S of N line Lot	200	E of Texas				
24	E of W line St	12	N of S line Lot	38	S of 19th St				
20	E of W line St	8	S of N line Lot	52	N of Salaw				
21	E of W line St	10	S of N line Lot	145	N of 18th				
21	E of W line St	14	S of N line Lot	112	N of 18th				
20	E of W line St	10	S of N line Lot	186	S of Mariposa				
<del>20</del>	<del>E of W line</del>	<del>3</del>	<del>E of N line</del>	<del>166</del>	<del>S of 18th</del>				
21	E of W line	1	N of S line	135	N of 18th				
15	N of E line St	2	N of S line lot	102	N of 25th St				
20	S of N line Mariposa	24	N of E line lot	1	E of Texas				
23	E of W line St	9	S of N line lot	141	N of 20th				
20	S of N line Mariposa	5	E. W. line Post	95	W. Texas				
20	E of W line St	8	N of S line lot	44	N of Mariposa				

20	S/N	6	E/W	106	E Phelps
<del>20</del>	<del>S/N</del>	<del>10</del>	<del>E/W</del>	<del>37</del>	<del>S of P. South</del>
20	S/N	10	S/W	110	N of P do Phelps
20	S/N	12	E/W	24	E Quint
20	S/N	12	E/W	13	E Phelps
20	S/N	12	E/W	29	E P
20	S/N	12	E/W	191	N Jennings
20	S/N	12	E/W	185	E Quint
20	S/N	12	E/W	257	N of Jennings
20	S/N	12	E/W	74	N Phelps
20	S/N	12	E/W	228	P Quint
20	S/N	12	E/W	220	N Phell
20	S/N	12	E/W	205	E Quint
20	S/N	12	E/W	260	E Quint
20	S/N	12	E/W	259	E Quint

# Texas Street

DATE	NAME	WATER NO.	STREET NO.	LOCATION	CORPORATION STOP		STOP COCK		LEAD PIPE		IRON PIPE	
					No.	Size	No.	Size	Size	Feet	Size	Feet
7/92	Aug. Schuetz	39563		E 100 S Nevada								
1888	H. Robert	39558	233-9	E 150 S Mariposa	1	1/2 x 3/8	1	3/4	5/8	9	3/4	38
1899	Jas. Gardner	39559	241-3	E 125 N Tolano	1	1/2 x 3/8	1	3/4	5/8	10	3/4	38
1901	J. Greenlank	39561	245	E 120 "	1	1/2 x 3/8	1	3/4	5/8	10	3/4	38
1899	M. Mangrane	39560	439-5	E 67 Retap N. 3-11-21	1	3/4	1	3/4	5/8	4	3/4	34
1902	Paek Howard	39864	428-30	W 175 S Butte								
1902	Mrs M. Angella	39862	363	E 50 S Mariposa	3/4	1/2	2 1/2	3/4	1 1/2	2	4 1/2	
1903	P. A. DeLima	37865	507	E 50 S Mariposa	1	1/2	1	3/4	1/2	7		
1904	W. D. Mickerson	39866	126	W 200 S Mariposa	1	1/2	1	3/4	1/2	8		
1904	Carson Peterson	39867	1229	W Butte	1	1/2	1	3/4	5/8	7	1/2	38
1905	W. J. Taylor	39868	225	E 175 S Tolano	1	1/2	1	3/4	1/2	5	3/4	43
1905	G. Rieghetto	39869	128	W 175 S	1	1/2	1	3/4	5/8	7		
1905	Jas. Gallagher	39871	404		1	1/2	1	3/4	1/2	8		
1905	Real Estate Development	39870	298	W. S. 30 S of Tolano	1	1/2	1	3/4	1/2	7		
1905	J. Gardner	39859	241		1	1/2 x 3/8	1	3/4	5/8	10	3/4	38
1905	J. Greenlank	39861	245		1	1/2 x 3/8	1	3/4	5/8	10	3/4	38
1905	C. Murphy	39872	229	W. S. Mariposa	1	1/2	1	3/4	5/8	6	3/4	41
1905	J. Osterman	81055	827	E. S. 200 S 25th	1	1/2	1	3/4	1/2	3	1"	89 1/2
1905	Mrs Judge	81056	309	E. S. 25 S of 18th	1	1/2	1	3/4	5/8	4	3/4	89 1/2
1905	J. W. Roschnick	81058	1075	E. S. 100 N of 25th				3/4				38
1905	Rep. as Man on Texas	57648		End of Rep 102 N of 25th St							1 1/2	120
1905	Wm. Lemser	51988		A. E. Mariposa	1	5/8	1	5/8 x 3/4	5/8	10		88
1905	Mrs Alice Craig	81050	440		1	1/2	1	1/2 x 3/4	1/2	8		73
1903	J. Stewart	51653	1121	W. Mariposa	1	1 1/2 x 5/8	1	5/8 x 3/4	5/8	36		14.18
1903	Mrs E. Gruffy	81062	206-10	S. W. Mariposa	1	1 1/2 x 5/8	1	5/8	5/8	7		79
Former Streets				28th Ave South								
1909	A. Arata	82604	1878	W 125 S 28th Ave South	3/4		1 1/2	3/4	1/2	7	3340	
1909	E. Malley	82605		W. H. P. Retap 4-15-26			1 1/2	3/4	1/2	4	3794	
1912	F. Hunter	82606	1994	1/2 E 28th			3/4				1149	
1912	Mrs Sarata	82607	1876	W 125 E. P. Retap 9/5/29	3/4		3/4				1247	
1914	Arthur Hamilton	19643		" 150 N. Jennings			3/4				22690	
1920	C. Spitzer	25309	1964				3/4				Feb 9/20	15976
1924	Andrew Karaker	95855	1636				3/4				May 10/24	1958
1925	A. B. Ardets	1204		Rep. Phelps			3/4				June 7/23	3312
1924	Harry Perrin	9337		W 220 S Quint			3/4				Dec 11/24	3998
1925	Wigo Lorenzi	103104		E 157 N Phelps			3/4				July 11/25	4310
1925	A. A. Speyer	105797		E 5 200 S. Quint			3/4				Nov 23/25	454
1925	Joseph M. Guire	103756		W 245 E Quint			3/4				Aug 6, 25	43

# Service Pipe Record.

## DIRECTION OF TAP.

Tap No.	Direction	Location	Notes	Tap No.	Direction	Location	Notes
25	S	N line	St	74	W	Japan	
25	S	N line	St	74	N	Japan	
9	N	E line	Stanford	109	N	Stanford	
25	S	N line	St	44	S	Townsend	
25	S	N line	St	49	N	Stanford	
24	S	N line	St	84	N	Stanford	
25	S	N line	St	389	E	3rd	
26	S	N line	St	367-3	E	3rd	
25	S	N line	St	280	E	3rd	
25	S	N line	St	29	E	Clara Pl	
23 1/2	S	N line	St	38	E	Clara Pl	
23	E	N line	St	107	E	King	
24	N	E line	3rd	137	N	King	
26	S	N line	St	120	N	3rd	
26	S	N line	St	38	N	3rd	
27	S	N line	St	97	N	3rd	
13	S	N line	Kitch	35	N	Townsend	
7	E	W line	Kitch	70	N	Townsend	
7	E	W line	Substation	66	N	Townsend	
7	E	W line	Brook	2	N	Townsend	
10	E	W line	Brook	17	N	Townsend	
10	W	E line	Brook	19	N	Townsend	
27	S	N line	St	67	N	Townsend	
28	S	N line	St	35	W	Brook	
27	S	N line	St	16	N	Brook's	
27	S	N line	St	113	N	Brook's	
2 1/2	S	N line	St	47	E	5th	
28	N	E line	St	356	E	5th	
19	S	N line	Blaine	96	S	Townsend	
26	S	N line	St	264	N	5th	
22	S	N line	St	44	E	6th	
17	N	E line	St	267	E	6th	
20	S	N line	St	135	N	Townsend	
21	S	N line	St	243	W	6th	
23	S	N line	St	407	N	6th	
24	S	N line	St	83	N	6th	
27	S	N line	St	15	N	6th	
29	S	N line	St	69	N	6th	
20	S	N line	St	70	N	6th	

# Townsend Street

DATE	NAME	WATER NO.	STREET NO.	LOCATION	CORPORATION STOP		STOP COCK		LEAD PIPE		IRON PIPE	
					No.	Size	No.	Size	Size	Feet	Size	Feet
		818301		11200 E Japan								
		36687		NW								
		818371										
		26686										
		34466	108-10									
		34500	114									
		818331										
		34467	116-8									
		818371										
		34469	120									
		818361										
		34469	130-42									
		34470										
		818381										
		34504	142									
		818721										
		36654										
		81840										
		34471	174-6									
		81841										
		34472										
		81842										
		36655										
		81844										
		34473	206									
		81845										
		34474	206-8-10									
		81846										
		34476	212-4									
		81847										
		34479	214									
		81848										
		34478										
		81849										
		34480	212									
		81850										
		34481										
		81851										
		34482	236									
		81852										
		34483	238									
		81853										
		34483	240-2									
		81854										
		36683	244									
		81855										
		34485	246									
		81857										
		34487										
		81860										
		34503	340									
		81861										
		34490										
		81863										
		34497										
		81865										
		34493	426									
		81873										
		36688										
		34496	440									
		81866										
		34496	450-6									
		81867										
		34497										
		81868										
		36687										
		81870										
		36681	522-4									
		81868										
		34497										
		81859										
		34497	312									
		34481										
		81856										
		34481										
		81856										
		34481										

Do not use water to used for Tap 66 4 3rd

Cor Clarence Pl  
this water number given to new connection 12/6/05

NO 3  
DCT 30 1903

Rejapped Dec 9th 1906 See Page 73481

N Liberty  
N C Cook

MAR 31 1904

NO 100 E 6th

Smelled

NO 6th

3" Gate so June 9/08

1/2 14

7" Low  
(4" Gate)

1 1/2 1 1/2 1/2 7

3/8

4" Gate

1 2

4" Gate

1 2"

1 1/2 5 0 12

3/4 1 1 1 11

3/4 1 1 1 11

# Service Pipe Record.

## DIRECTION OF TAP.

27	S	of N line St							
21	S	of N line St							
25	S	of N line St							
26	S	of N line St							
26	S	of N line St							
18	S	of N line St	(Bluxome)						
25	S	of N line St		38 <sup>39</sup>	W	of E line Lot			
23	S	of N line St		46	W	of E line Lot			
25	S	of N line	Brannan	3	E	of N line	Langton		
22	S	of N line	St	67	E	of W line	lot		
9	W	of E line	Stanford	3					
22	S	of N line	Bluxome	72	E	of W line	lot		
11	W	of E line	Geneva	9	W	of N line	Property		
26	S	N line	St	17	E	of	Stanford		
2 1/2	S	N line	St	8	E	W line	Bld		
24	S	N line	St	311	E	W line	lot		
24	S	N line	St	119	E	W line	lot		
25	S	N line	St	27	E	Clarence Pl.			
25	S	N line	St	57	W	E line	lot		
25	S	N line	St	72	E	W line	lot		
20	S	N line	St	2	W	E line	lot		
24	S	N line	St	20	E	W line	lot		
24	S	N line	St						
25	S	of N line	St						
14	E	of W line	of Rutch St						
23	S	of N line	St						
10	W	E line	St	4	S	N line	lot		
10	W	E line	St	5	S	N line	lot		
10	W	E line	St	6	S	N line	lot		
10	W	E line	St	7	S	N line	lot		
10	W	E line	St	8	S	N line	lot		
25	S	N line	St	51	W	E line	lot		
23	S	N line	Townsend						
24	S	N line	St						
22	S	N line	St						
27	S	of N line	" Pier 38	275	S	of	3	nikehead	
27	S	of N line	" " 38	775	S	"	"		
25	S	N line	Townsend						
25	"	"	"						
25 1/2	E	W	"						
20	S	W	"						
66	N	of	3 <sup>rd</sup>						
181	E	of	5 <sup>th</sup>						
115	E	of	Clarence Place						
78	W	of	3 <sup>rd</sup>						
37	W	of	3 <sup>rd</sup>						
182	N	of	6 <sup>th</sup>						
188	N	of	7 <sup>th</sup>						
339	E	of	7 <sup>th</sup>						
194	N	of	Townsend						
136	W	of	4 <sup>th</sup>						
142	N	of	Brannan						
269	S	of	Brannan						
143	W	of	2 <sup>nd</sup>						
344	W	of	6 <sup>th</sup>						
154	W	of	Stanford						
19	W	of	2 <sup>nd</sup> St						
225	E	of	3 <sup>rd</sup>						
7	W	of	Clarence Place						
on	E	line	2 <sup>nd</sup>						
117	W	of	Stanford St						
2	W	of	3 <sup>rd</sup>						
61	W	of	3 <sup>rd</sup> St						
72	N	of	Townsend St						
472	W	of	2 <sup>nd</sup> St						
73	N	of	Townsend 3 <sup>rd</sup> Main						
72	N	of	Townsend 3 <sup>rd</sup> Main						
71	N	of	Townsend 3 <sup>rd</sup> Main						
70	N	of	Townsend 3 <sup>rd</sup> Main						
69	N	of	Townsend 3 <sup>rd</sup> Main						
29	E	of	Clarence Pl. 8 <sup>th</sup> Main						
45	W	of	2 <sup>nd</sup> St 8 <sup>th</sup> Main						
125	W	of	Stanford 5 <sup>th</sup> Main						
46	E	of	5 <sup>th</sup> St						
151	E	of	3 <sup>rd</sup>						
33	W	of	Stanford						
89	W	of	Stanford						
229	W	of	Townsend						
44	E	of	Townsend						
104	E	of	Townsend						

# Townsend Street

DATE	NAME	WATER NO.	STREET NO.	LOCATION	CORPORATION STOP		STOP COCK		LEAD PIPE		IRON PIPE	
					No.	Size	No.	Size	Size	Feet	Size	Feet
July 31 95	Market St Railway	76916		W of 3rd	1	1/2	1	1/2	1/2		39	
Aug 25 95	Whitney & Rebel	76891		W of 5th			1	2"				
Aug 25 95	R. Straight	76882	142		1	1/2	1	3/8	5/8		9	
Nov 20 95	Hammond	76884		P.D. 75 W 3rd	1	1/2	1	1/2	1/2		42	Sept 27 97
Nov 20 95	Mrs. Williamson	76884	204	N.D. W 3rd	1	1/2	1	1/2	5/8		9	
Dec 97	Commercial	76892		N.D. 150 W 5th (Elevator)								see Page 222 Ex-
Feb 99	Pacific Lead Oil Co.	76892	149.65	N.D. 275 E 3rd								(Old Service) v taps
July 20 99	Montague	76892		N.D. 19 1904 W 6th								1 1/2 15
Dec 16 99	Francis Smith	76892		N.D. 320 W 7th								1 1/2 15
Apr 3 1900	Pacific Can Co.	76892		N.D. 275 E of 7th								1 1/2 15
July 18 87	O. Sharpe	20869	(34)	Stanford								
June 27 01	Healy & Tibbetts	81875		N.D. 96 W of 4th			1	1 1/2				1 1/2 14
June 9 02	Calif. Mini Mather	81876	530	On End of main	1	1/2	1	3/4	5/8		9	8 25
NOV 28 1903	Sassell Whse Co.	76889	111-13	S.S. 140 W End			1	1 1/2	1 1/2		1 1/2	266 15 114
July 2 1904	T. Hopkins	81878	522	Change			1	1 1/2				1 1/2 15
May 11 1905	J. W. Schauter	76890		N/S 140 W. Stanford	1	5/8	1	3/4	5/8		8	365 8mm
July 3 05	Frank Sander	76887	101		1	1/2	1	3/4	5/8		42	
Sept 19 05	The S. F. Ice & Elec. Co.	76894		S/S E of 3rd			1	1 1/2				1 1/2 8
Oct 14 05	Calif. Mini Assn	76895		N.W. Clarence Pl.	1	3/4	1	1	1		3	1 1/2 3 147 3
Nov 8 05	Western Fuel Co.	68203		S. E. 2nd P. 1st St	3/4	3/4	3/4	3/4	5/8		11	3/4 96 49
Dec 9 05	Kate O'Leary	76902	122	J	1	1 1/2	1	5/8	5/8		10	
July 27 1874	J. H. Meyers	90008		JAN 4 1906								
Nov 6 1906	Mrs. Hunt	76284	690-3rd	N. S. Retap full 3rd service Dec 15 97								373 4
Dec 9 1906	Retapped Dec 9 1906	76902		M. W. Rutch 1/2 2nd service 1/2 5/8			1	3/4	5/8		7	
Dec 5 1907	J. L. ...	76915	340	N. S. 358 E 1st	1	3/4	1	1/2	3/4		15	
May 14 1908	Robert McMillan	76902		N. E. Crook	1	1/2	1	1/2	1/2		6	152
May 14 1908	Robert McMillan	76908		N. E. Crook	1	1/2	1	1/2	1/2		8	152
May 14 1908	Robert McMillan	76906	236	N. E. Crook	1	1/2	1	1/2	1/2		6	152
May 14 1908	Robert McMillan	76907	232	N. E. Crook	1	1/2	1	1/2	1/2		6	152
May 14 1908	Robert McMillan	76904	234	N. E. Crook	1	1/2	1	1/2	1/2		5	152
May 16 1908	Delmar Smith	76893		N. E. Clarence Place	1	5/8	1	3/4	5/8		9	131 352
Apr 9 1909	...	76920		...								
May 9 1909	P. J. ...	76922	139-49	N. S. 300 2nd	1	3/4	1	3/4	3/4		1	3/4 42 35
Mar 6 09	F. L. Whitney	76923		N/S 5th								3/4 20 410
Feb 26 1910	State Harior Comm.			Pipe #38	1	1/2			1/2		4	505
" " " "	" " " "			" 35	1	1/2			1/2		4	508
April 14 1910	California ...	76926	140 150	1/2 connection					3 1/2			1 1/2 8 527 393 805
Mar 28 1911	A. Lynch	76929	129-35	N/S. 222 4th 2nd St					3/4			Service
Apr 1	R. Rosenberg	76928		N/S. 200 " 7th					2			80 142
Mar 15	Healy Tibbetts	76925		bet Japan 2nd Retap from spec					3/4			84

# Service Pipe Record.

2548

## DIRECTION OF TAP.

~~16~~ S. N. line st  
~~16~~ S. N. Line st.  
 20 NS of N line of street  
 20 NS of N line of street  
 22 S. N. Line st.  
~~24~~ #8 S. N. Line st.  
 20 S. N. line St.  
~~16~~ S N line St.  
 20 NS SN line St.  
~~16~~ S. N. Line st  
 20 NS SN line St.  
 20 S. N. line St.  
 20 SN line St  
~~24~~ SN line St  
 20 S. N. line St.  
~~21~~ S. N. line St.  
~~21~~ S. N. line St.  
 21 S. N. line St.  
~~21~~ S. N. line St.  
~~24~~ SN " "  
 19 SN " "  
 20 SN " "  
 20 SN " "  
 20 " " "  
 19 NS " "  
 18 NE " "  
~~21~~ SN " "  
~~20~~ SN " "  
 20 SW " "  
 20 " " "  
 19 " " "  
 20 " " "  
 20 " " "  
 20 " " "  
 20 NS " "  
~~20~~ SN " "  
~~20~~ SN " "  
 19 SW " "  
~~20~~ SN " "  
~~21~~ SN " "  
 16 " "

~~23~~ W. E. Line Lot  
 11 NE of N line of lot  
 2 SE of W. line of lot  
 25 E. W. Line Lot.  
~~1 E W~~ W. Line Lot  
~~1 E W~~ W. Line Lot  
 5 N E line Lot  
~~3 N E line Lot~~  
 2 E. N line Lot.  
 3 N. E line Lot  
 12 N. E line Lot  
~~10~~ N E line Lot  
~~10~~ N E line Lot  
 3 N E line Lot  
 3 N. of E line lot  
~~30~~ E. of N. line lot  
~~1~~ E. of E. line lot  
 9 E. of N. line lot  
~~1~~ W. of E. line lot  
 22 WE " "  
~~1~~ " " " "  
 2 " " " "  
 10 E W " "  
 2 E W line lot  
 7 E W line lot  
 19 NS " "  
~~12~~ NE " "  
 21 E W " "  
 43 WE " "  
 4 " " " "  
 9 " " " "  
 " " " "  
 1 NE line lot  
 24 E W line lot  
~~10~~ NE line lot  
 49 E W " "  
 3 NE " "  
~~8~~ E W " "  
 3 NE " "

130'4" W of Noe  
~~169~~ 168  
 168 W. of Noe 1 1/2 main  
 298  
~~177~~ W. of Diamond.  
 55 E. of Douglas.  
 79 W. of Sanchez  
 182  
~~177~~ W. of Castro 1 1/2 main  
 175 E. Sanchez 6" main  
~~175~~ 175 176'3" W Noe  
~~177~~ W. Noe  
~~151~~ 151 176'3" W Noe 1 1/2 main  
~~177~~ W. Diamond 1 1/2 main  
~~177~~ 177 197'6"  
~~177~~ W. of Noe. 1 1/2 main  
 150  
~~177~~ E. Douglas. 1 1/2 main  
 113 N. Sanchez. 6" main  
 118  
~~177~~ E. Douglas.  
 123  
~~177~~ W. Noe  
 254 E. Church  
 153 N. Dolores 6" main  
~~55~~ 53'6"  
~~150~~ N. Noe 1 1/2 main  
 159  
~~156~~ N. Noe 1 1/2 main  
 136 E. Sanchez 6" main  
~~86~~ 85'2"  
~~77~~ W. of Noe 1 1/2 main  
~~170~~ E. of Diamond  
 233 " " Noe  
 248  
~~177~~ W. Diamond  
 132  
~~177~~ W. Noe  
 215 " " Noe  
 93 W. Douglas.  
 87 S. P. Lobos  
~~143~~ 144'3"  
~~143~~ E. Castro 335-W. Diamond  
~~177~~ W. Sanchez  
 264 " Sanchez  
 247 " do.  
 19398. Noe.  
 193118. do.  
 71 W. Guerrero.  
 4 E. Hoffman ave  
 217 W.  
~~177~~ W. Noe  
 235  
~~177~~ W. Noe  
 51 " Church.  
 20 E. Douglas.  
~~242~~ 269 W  
~~177~~ W. Noe  
~~270~~ 278'3" W Noe  
~~274~~ "

555

# Street

DATE	NAME	WATER NO.	STREET NO.	LOCATION	CORPORATION STOP		STOP COCK		LEAD PIPE		IRON PIPE		
					No.	Size.	No.	Size.	Size.	Feet.	Size.	Feet.	
		82502		Retap 1/2/26									
Aug 31 1908	Emma A. Howlett	82503	420	N.S. 140 W. Noe St Retap 1/2/26	1	3/4-1/2	1	1/2	1/2	6		2756	
Oct 4 1908	J. Digenes	82535	650	N.S. 275 W. of Diamond Retap Oct 18/26			2	1/2			1/2-34	R 510 3094	
Oct 4 1908	A. L. Anderson	82534	686	N.S. 50 E. of Douglas Retap Oct 19/26			2	1/2			1/2-34	R 510 3024	
Nov 28 1908	J. B. McManus	82536	305-7	cut off 80.84	1	1/2-5/8	1	3/4-1/2	5/8	30		3610	
Dec 2 1908	L. Esende	82537	529	S.S. W. of Castro Retap 4/8/27			2	1/2	1/2	10		R 60 3670	
Dec 10 1908	Geo J. Mitchell	82539	264	N. D. 250 E. Sanchez	1	1/2	1	3/4-1/2	1/2	7		130	
Dec 23 1908	J. C. Howlett	82538	422	Retap 1/2/26			2	1/2-1/2	1/2	7		1407	
Feb 9 1909	J. C. Howlett	82540	620	Retap Oct 18/26			2	1/2	1/2	4	1/2-30	R 510 1767	
Apr 21 1909	J. C. Howlett	82543	424	N. Retap W. Noe Retap Oct 19/26			2	1/2			17	2397	
Apr 7 1909	Al Olson	82541	672	N. D. 127 E. Douglas			2	1/2			40	R 510 274	
July 7 1909	Jug R. Graef	82542	308	N. D. 100 N. Sanchez Retap Oct 19/26	1	1/2	1	3/4	1/2	1/2	6	3074 R 510	
July 17 09	J. Larson	82544	678	N.S. 102 E. Douglas			2	1/2			1/2-37	3131	
July 27 09	H. S. Medel	82501	405	Retap 12/31/25			2	3/4			3/4-28	3311	
Sept 7 09	Ms Mrs Cameron	82545	146-8			1/2x3/8	1	3/4	5/8	1	3/4-7	3608	
Sept 29 09	Morris Stulcuff Co	82546	124	N. S. 150 W. Dolores	1	1/2x1/2	1	1/2	1/2	1/2	1/2-6	3891	
Oct 4 09	C. P. Franklin	82547	401	S. S. 125 E. Noe Retap 1/2/26			2	1/2			1/2-30	3948	
Oct 24 09	W. J. Duan	82504	409	S. S. 155 W. Noe Retap 12/31/25			1	3/4	1/2		1/2-28	4076	
Dec 23 09	H. Lahl	82548		S. S. 100 E. of Sanchez	1	1/2x1/2	1	1/2	1/2	2	1/2-30	4502	
Feb 18 1910	B. C. Power	82549	403	Retap 1/2/26			1	1/2x1/2	1/2	1/2	2	1/2-30	487
March 30/10	Mrs Pedersen	82550	572	N. S. 155 E. Diamond Retap 4/11/27			1	1/2x1/2	1/2		1/2-38	5274 R 60	
Oct 17/1910	M. Arthur Cox	88019	361	Sp 205 " Noe Retap Oct 18/26			1	1/2x1/2	1/2	1/2	2	1/2-30	684 R 510
Dec 24/1910	J. Digenes	82552	642	Sp 229 W. Diamond			1	1/2x3/4	1/2		1/2-40	745	
Jan 9/1911	J. Deacy	82551	373	Sp 130 E. Noe			1	1/2	1/2	1/2	2 1/2-1/2-30	744	
Jan 17/1911	M. Arthur Cox	82553		Sp 213 E. Noe			1	1/2	1/2	1/2	1 1/2-1/2-10	760	
July 5 1911	Leon Pilibis	25752		1/4 Douglas				3/4	Service			877	
Sept 2	L. G. Garnier			1/4 Quay				1/2				921	
Oct 8	C. M. Bayless	82555	427	Sp 125 E. Castro Retap 12/31/25				1/2				944	
Oct 12	Mrs C. Hegard	82554	654	N. S. 229 1/2 E. Douglas Retap Oct 18/26				1/2				R 510 976	
Nov 19	S. Adams	88958	254	250 E. Sanchez				1/2				986	
Dec 26	Mrs M. Ryan	88016	254-6	227 " do				3/4				1025	
Apr 1 1912	Cornelius Shea	88017	385	Sp 80 " Noe				3/4				1085	
July 27	A. Reid	88020	375	105 " "				3/4				1176	
Oct 3	A. Davis	88021		70 W. Guerrero				3/4				1233	
Nov 8	M. Gedequist	88022	797	Cor. Hoffman				3/4				1259	
" 9	M. A. Tracy Jr.	88023	825					3/4				1260	
Feb 14 1913	C. Anderson	82498	428	Sp 220 W. Noe Retap 12/31/25				3/4				1322	
" 28	Geo A. Schleich	82410		Sp 1/4 Church				3/4				1330	
Mar 3	A. Reinardo	82499	699	Sp E Douglas Retap Oct 19/26				3/4				R 510 1337	
May 21	C. Anderson	88955	434	Sp 242 W. Noe Retap 12/31/25				1/4				1394	
Sept 6	do	88025	440	Retap 12/31/25				3/4				146	

# Service Pipe Record.

## DIRECTION OF TAP.

16	E	of	W	line	St.	9	N	of	S	line	Lot	72	S	of	12 <sup>th</sup>
16	E	of	W	line	St	24	N	of	S	line	Lot	85	S	of	13 <sup>th</sup>
16	E	of	W	line	St	6	N	of	S	line	Lot	123	S	of	13 <sup>th</sup>
16	E	of	W	line	St.	17	S	of	N	line	Lot	124	N	of	14 <sup>th</sup>
16	E	of	W	line	St	28	S	of	N	line	Lot	85	N	of	14 <sup>th</sup>
15	E	of	W	line	St	26	S	of	N	line	lot	56	N	of	14 <sup>th</sup>
19 78	E	of	W	line	st	4	S	of	N	line	Lot	44	S	of	20 <sup>th</sup>
19 78	E	of	W	line	st	On	N	line	of	Lot	144	S	of	20 <sup>th</sup>	
19	E	of	W	line	St.	4	S	of	N	line	lot	119	S	of	20 <sup>th</sup>
19 78	E	of	W	line	St	2	S	of	N	line	Lot	130	S	of	20 <sup>th</sup>
19 78	E	of	W	line	St	19	S	of	N	line	lot	190	S	of	20 <sup>th</sup>
19 78	E	of	W	line	St	10	S	of	N	line	Lot	146	S	of	20 <sup>th</sup>
19 78	E	of	W	line	St.	7	N	of	S	line	lot	198	S	of	20 <sup>th</sup>
19 78	E	of	W	line	St	11	N	of	S	line	lot	239	N	of	21 <sup>st</sup>
19 78	E	of	W	line	st	3	N	of	S	line	Lot	189	N	of	21 <sup>st</sup>
19 78	E	of	W	line	st	14	S	of	N	line	lot	166	N	of	21 <sup>st</sup>
19 78	E	of	W	line	st	6	S	of	N	line	lot	141	N	of	21 <sup>st</sup>
19 78	E	of	W	line	St	7	N	of	S	line	lot	107	N	of	21 <sup>st</sup>
19	E	of	W	line	St	10	N	of	S	line	Lot	15	S	of	21 <sup>st</sup>
19	E	of	W	line	lot	12	S	of	N	line	Lot	31	S	of	21 <sup>st</sup>
19 78	E	of	W	line	st	4	S	of	N	line	lot	110	S	of	21 <sup>st</sup>
19 78	E	of	W	line	St	10	S	of	N	line	Lot	39	S	of	21 <sup>st</sup>
19 78	E	of	W	line	st	8	S	of	N	line	lot	80	S	of	21 <sup>st</sup>
19	E	of	W	line	st	13	N	of	S	line	Lot	113	S	of	21 <sup>st</sup>
19 78	E	of	W	line	st	11	N	of	S	line	Lot	113	S	of	21 <sup>st</sup>
19 78	E	of	W	line	St	19	S	of	N	line	Lot	115	S	of	21 <sup>st</sup>
19 78	E	of	W	line	st	10	N	of	S	line	Lot	207	S	of	21 <sup>st</sup>
19 78	E	of	W	line	St	18	S	of	N	line	Lot	328	S	of	21 <sup>st</sup>
19 78	E	of	W	line	St	18	N	of	S	line	Lot	371	N	of	21 <sup>st</sup>
19 78	E	of	W	line	St	1	S	of	N	line	Lot	246	N	of	22 <sup>nd</sup>
19	E	of	W	line	st	17	S	of	N	line	lot	263	S	of	22 <sup>nd</sup>
19	E	of	W	line	St	23	N	of	S	line	Lot	199	N	of	22 <sup>nd</sup>
19	E	of	W	line	st	10	N	of	S	line	lot	166	N	of	22 <sup>nd</sup>
19	E	of	W	line	St	On	N	line	of	Lot	135	N	of	22 <sup>nd</sup>	
19	E	of	W	line	St	3	S	of	N	line	lot	122	N	of	22 <sup>nd</sup>
19	E	of	W	line	St	28	S	of	N	line	Lot	67	S	of	22 <sup>nd</sup>
19	E	of	W	line	st	14	N	of	S	line	Lot	52	S	of	22 <sup>nd</sup>
19	E	of	W	line	st	7	S	of	N	line	Lot	70	S	of	22 <sup>nd</sup>
19	E	of	W	line	st	11	N	of	S	line	Lot	114	S	of	22 <sup>nd</sup>
14	E	of	W	line	st	18	N	of	S	line	Lot	107	S	of	22 <sup>nd</sup>

Great Ave Street Washington Ave

DATE.	NAME.	WATER NO.	STREET NO.	LOCATION.	CORPORATION STOP.		STOP COCK.		LEAD PIPE.		IRON PIPE.	
					No.	Size.	No.	Size.	Size.	Feet.	Size.	Feet.
any	Fred Ernest	81881	1									
May 6/78	G Baker 76941	33051	3									
Aug 29/80	Mrs. M. Mahon	81882	5									
Dec 1/85	L. Anderson 76943	33053	15-7									
May 4/78	Aug Leeman 76944	81883	19									
April 24/80	Frank Thornton 76945	33054		NE 14th								
June 22/76	J. Geib 76952	81884	709									
Dec 25/83	Mrs. A. Lode 76952	33057	725									
Oct 10/81	Emma J. Miller 76956	81885	729-33									
Sept 1/83	Dr. Corran 76956	33059	713-15									
Aug 19/90	Bach, Lutz 76958	81886	724									
Sept 19/90	Mrs. Miller 76959	33061	717-21									
July 21/92	Jno McKeever 76961	81887	718									
July 1/91	Maria Young 76964	82014	728		1 1/2	1	5/8	5/8			4	
Oct 4/90	Jno. Madden 76965	33060	740									
Aug 18/85	H. Friedrichs 76966	81888	724									
May 12/84	H. Friedrichs 76967	33062	727									
Dec 21/86	S. Suerck 76969	81889	728									
March 13/89	Mrs. Thackeray 76970	33139	801									
June 20/90	K. Shemstun 76970	81904	803-1/2									
June 22/84	Mrs. Bannon 76971	33139	804-6									
Sept 25/91	Mrs. J. B. Clark 76972	81902	805									
July 13/81	Mr. R. Barnes 76974	33129	807-1/2									
Oct 20/85	Henry Gille 76977	81904	809-9/8									
Oct 6/82	H. Geilfuss 76976	33064	824-20									
Oct 31/84	F. H. Chasler 76978	81906	810-12									
Sept 24/85	H. Geilfuss 76979	33066	811									
Aug 26/86	Thos. Bullerworth 76981	81905	809									
Dec 11/84	M. M. Lann 76983	33137	834-6									
July 1/80	A. J. Rogers 76982	81907	844-1/2									
June 21/84	J. B. Handley 76984	33137	835-45									
Aug 31/84	P. B. Lewis 76985	81908	815-9									
June 20/80	J. Chadbourne 76987	33067	850									
Nov 10/81	J. Chadbourne 76989	81909	852									
July 1/88	M. A. Leonard 76993	33133	851									
Nov 20/89	Saml H. Brown 76994	81910	857									
Feb 9/85	J. H. Russell 76995	33068	858									
any	J. Lammert 76996	81911	864									
	M. W. Weich 76996	33095	870									
		81912	876									
		33072	876									
		81918	876									
		33073	831									
		81910	907									
		33094	763									
		81911	1915									
		33095	865									
		81912	906									
		33096	906									
		81916	911-13									
		33097										

1 1/2 1 5/8 5/8 4  
1 1/2 1 3/4 1/2 7

Carth 1897 1 1/2 1 3/4 1/2 29 Old Pipe Clogged

# Service Pipe Record.

## DIRECTION OF TAP.

19	E	of	W	line	st	15	S	of	line	lot	143	#0	S	of	22nd
19	E	of	W	line	st	16	S	of	line	lot	145	S	of	22nd	
19	E	of	W	line	st	14	S	of	line	lot	173	S	of	22nd	
19	E	of	W	line	st	4	N	of	line	lot	187	S	of	22nd	
19	E	of	W	line	st	18	S	of	line	lot	227	S	of	22nd	
19	E	of	W	line	st	36	S	of	line	lot	220	S	of	22nd	
19	E	of	W	line	st	19	N	of	line	lot	259	10	S	of	22nd
19	E	of	W	line	st	21	S	of	line	lot	210	29	N	of	23rd
19	E	of	W	line	st	11	S	of	line	lot	90	S	of	23rd	
19	E	of	W	line	st	14	S	of	line	lot	145	135	S	of	23rd
19	E	of	W	line	st	33	S	of	line	lot	190	S	of	23rd	
19	E	of	W	line	st	16	N	of	line	lot	197	S	of	23rd	
19	E	of	W	line	st	2	S	of	line	lot	233	n	of	24th	
19	E	of	W	line	st	43	S	of	line	lot	58	N	of	24th	
19	E	of	W	line	st	7	S	of	line	lot	62	S	of	24th	
19	E	of	W	line	st	On	S	of	line	lot	100	S	of	24th	
18	E	of	W	line	st	4	S	of	line	lot	74	S	of	24th	
18	E	of	W	line	st	9	N	of	line	lot	115	S	of	24th	
18	E	of	W	line	st	1	N	of	line	lot	119	S	of	24th	
18	E	of	W	line	st	5	N	of	line	lot	118	S	of	24th	
18	E	of	W	line	st	7	N	of	line	lot	138	S	of	24th	
18	E	of	W	line	st	9	N	of	line	lot	143	S	of	24th	
18	E	of	W	line	st	On	S	of	line	lot	161	S	of	24th	
18	E	of	W	line	st	8	S	of	line	lot	178	S	of	24th	
18	E	of	W	line	st	25	S	of	line	lot	321	S	of	24th	
18	E	of	W	line	st	13	S	of	line	lot	208	S	of	24th	
18	E	of	W	line	st	On	S	of	line	lot	221	S	of	24th	
18	E	of	W	line	st	On	S	of	line	lot	219	S	of	24th	
18	E	of	W	line	st	5	N	of	line	lot	245	S	of	24th	
18	E	of	W	line	st	7	N	of	line	lot	234	n	of	25th	
18	E	of	W	line	st	7	N	of	line	lot	237	n	of	25th	
18	E	of	W	line	st	9	N	of	line	lot	205	N	of	25th	
18	E	of	W	line	st	7	N	of	line	lot	218	n	of	25th	
18	E	of	W	line	st	3	S	of	line	lot	193	n	of	25th	
19	E	of	W	line	st	10	S	of	line	lot	186	S	of	25th	
18	E	of	W	line	st	2	N	of	line	lot	157	S	of	25th	
18	E	of	W	line	st	7	N	of	line	lot	121	n	of	25th	
19	E	of	W	line	st	6	N	of	line	lot	131	n	of	25th	
19	E	of	W	line	st	5	N	of	line	lot	98	n	of	25th	
19	E	of	W	line	st	34	S	of	line	lot	42	n	of	25th	
19	E	of	W	line	st	1	S	of	line	lot	105	n	of	25th	

# Trunk Ave Street

DATE.	NAME.	WATER NO.	STREET NO.	LOCATION.	CORPORATION STOP.		STOP COCK.		LEAD PIPE.		IRON PIPE.	
					No.	Size.	No.	Size.	Size.	Feet.	Size.	Feet.
Dec 21/76	Mrs M Andrews	76497	81923	908								
Sept 1/77	J. O. Braun	76498	81924	909								
1/79	S. F. Benor	76499	81925	910								
March 25/80	J. Lange	77000	81930	937								
Aug 25/90	J. Kilroy	77001	81927	938-44								
July 25/84	O. F. Gorman	77002	81928	953								
June 18/84	C. S. Healy	77003	81929	950								
Aug 1/85	Mrs. Fischer	77004	81931	952								
June 11/92	Mrs. Helbing	77005	81932	1005								
Sept 26/11	A. Markel	77008	81934	1010								
Jan 23/14	T. P. Ryan	77010	81934	1041								
May 21/04	W. C. Preble	77015	81939	1057								
June 27/83	C. Mangels	77023	81939	1032	see June 22/98 and Water used for Tap out of sh.							
Dec 12/88	A. R. McDonald	77025	81946	1104								
June 6/81	Peter Egan	77027	81947	1117								
Sept 11/83	Henry Beck	77028	81948	1106-1/2								
July 23/82	F. E. Seidel	77029	81949	1121-3								
Nov 17/84	W. Ragan	77030	81950	1108								
Dec 4/83	Fred. Dammann	77031	81951	1127-9								
Dec 20/86	Mrs. Gallagher	77032	81952	1124-6								
June 14/11	Chas. Detoy	77035	81953	1125-7								
June 21/84	Thos. J. Porter	77034	81954	1112								
April 28/83	C. Sontner	77036	81956	1134-6								
Mar 20/85	F. J. Sullivan	77037	81957	1141-7								
May 20/82	J. Cantor	77038	81958	1138								
Sept 12/85	Pack Anglin	77039	81959	1142-4								
Sept 14/80	Pack Anglin	77040	81960	1145-50								
Aug 24/81	Pack Toomey	77042	81961	1155								
Aug 21/88	Joe. Granville	77043	81962	1152-4								
Dec 1/84	Mrs. A. Whalter	77044	81963	1163								
Nov 11/84	M. Dellenburg	77045	81964	1156-8								
May 10/82	A. Knudsen	77046	81965	1165								
May 10/86	Jno. Collins	77047	81966	1160								
Mar 20/86	Jno. McBarshy	77049	81967	1168								
July 11/90	Gas Dunn	77050	81968	1179								
July 11/90	Timothy Hopkins	77051	81969	1170								
July 11/90	Gas. E. Gallagher	77052	81970	1151-3								
April 12/91	J. L. Jones	77059	81978	1184-98								
12/91	Mrs. Conk	77055	81977	1185								

March 2/86 1 1/2 1 1/2 1/2 5 Old for  
 1 1/2 1 5/8 5/8 28

see June 22/98 and Water used for Tap out of sh.

# Service Pipe Record.

## DIRECTION OF TAP.

18	E	of	W	line	st	2	S	of	N	line	lot	61	n	of	25th
14	E	of	W	line	st	7	S	of	N	line	lot	38	n	of	23rd
19	E	of	W	line	st							10	S	of	25th
19	E	of	W	line	st							25	S	of	25th
19	E	of	W	line	st							41	S	of	25th
14	E	of	W	line	st							61	S	of	25th
14	E	of	W	line	st							56	S	of	25th
19	E	of	W	line	st							120	S	of	25th
14	E	of	W	line	st							143	S	of	25th
14	E	of	W	line	st							176	S	of	25th
14	E	of	W	line	st							217	S	of	25th
19	E	of	W	line	st							261	n	of	26th
20	E	of	W	line	st							233	n	of	26th
18	E	of	W	line	st							188	n	of	26th
18	E	of	W	line	st							163	n	of	26th
20	E	of	W	line	st							130	n	of	26th
19	E	of	W	line	st							103	n	of	26th
14	E	of	W	line	st							54	n	of	26th
19	E	of	W	line	st							106	n	of	26th
19	E	of	W	line	st							101	n	of	22nd
19	E	of	W	line	st							133	n	of	21st
19	E	of	W	line	st							82	E	of	Great lot
19	S	of	W	line	st							160	S	of	25th
19	E	of	W	line	st							93	S	of	25th
18	E	of	W	line	st							113	S	of	25th
19	E	of	W	line	st							91	S	of	25th
19	E	of	W	line	st							108	S	of	25th
19	E	of	W	line	st							104	S	of	25th
19	E	of	W	line	st							94	S	of	25th
14	E	of	W	line	st							146	S	of	24th
19	E	of	W	line	st							124	S	of	24th
17	E	of	W	line	st							134	S	of	24th
19	E	of	W	line	st							133	S	of	24th
19	E	of	W	line	st							165	S	of	24th
18	E	of	W	line	st							190	S	of	24th
18	E	of	W	line	st							218	S	of	24th
18	E	of	W	line	st							159	S	of	24th
18	E	of	W	line	st							134	S	of	24th
18	E	of	W	line	st							253	S	of	24th
18	E	of	W	line	st							238	S	of	24th
18	E	of	W	line	st							140	S	of	24th

# Treat Ave Street

DATE	NAME	WATER NO.	STREET NO.	LOCATION	CORPORATION STOP.		STOP COCK.		LEAD PIPE.		IRON PIPE.	
					No.	Size.	No.	Size.	Size.	Feet.	Size.	Feet.
June 10	Benson 77058	<del>81972</del> 33117	1189 <del>1135</del>									
Nov 26	Jno Kane 81498	<del>81973</del> 33112	1137									
June 21	Jno McBarthy 77060	<del>81979</del> 38091	1200									
June 19	Jno McBarthy 77061	<del>81980</del> 38092	1200 1/2									
June 19	Jno McBarthy 77062	<del>81981</del> 38093	1202									
June 19	Jno McBarthy 77063	<del>81982</del> 33114	1204									
June 15	J. McBarthy 77064	<del>81983</del> 33115	1206									
April 28	S. Jacobson 77065	<del>81984</del> 33116	1208									
May 21	C. Stephens 77066	<del>81985</del> 33117	1210									
March 10	H. Hundermer 77067	<del>81986</del> 33118	1212									
Sept 28	Jno McBarthy 77068	<del>81987</del> 33119	1216-8									
April 10	S. Doyle 77069	<del>81988</del> 33120	1220									
Feb 26	Jas. J. Hayes 77070	<del>81989</del> 33121	1222									
Feb 11	Jesse Walton 77071	<del>81990</del> 33122	1226									
March 10	Jos. Sims 77072	<del>81991</del> 33136	1268-70									
Feb 16	W. Ferns 77073	<del>81992</del> 33137	1272-4									
April 24	Wm Klein 77074	<del>81993</del> 33138	1276-8									
Aug 31	Fitzpatrick 77075	<del>81994</del> 33139	1280-4									
Dec 16	C. Mas Kreling 77076	<del>81995</del> 33140	1284									
July 29	C. Feyock 77077	81996	1307	Relat. 6/14/03	1	1/2	2	1/2				1887
Sept 7	Rehrens 76990	81997	777	Ed. Jan 9 <sup>th</sup> 03	1	1/2	1	5/8	5.8		35	74
May 22	Jas. Scanlan 76968	38103	774	Ed. A 22 <sup>d</sup>	1	1/2	1	3/4	1/2		7	
Dec 9	C. Grozingel 76992	33000	901	Ed. 18 <sup>th</sup> 22 <sup>nd</sup>	1	1/2	1	3/4	5/8		37	
Feb 27	R. H. Cowan 76986	33001	867	Ed. St 22 <sup>nd</sup>	1	1/2	1	3/4	1/2		29	
April 23	J. Johnson 77056	38104	1182	Ed. St 25 <sup>th</sup>	1	1/2	1	3/4	1/2		7	
May 12	W. Kael 76988	38105	871	Ed. 125 St 22 <sup>nd</sup>	1	1/2	1	3/4	5/8		29	
May 22	P. Johnson 77057	38106	1184	Ed. 75 St May 25 <sup>th</sup>	1	1/2	1	3/4	5/8		7	
May 22	P. Johnson 77054	38107	1178	Ed. 100 St June 25 <sup>th</sup>	1	1/2	1	3/4	5/8		8	
May 22	P. Johnson 77053	38108	1176	Ed. 100 St June 25 <sup>th</sup>	1	1/2	1	3/4	5/8		8	
Jan 10	C. Marchand 77050	38109	1512	Ed. Occita Ave	1	1/2	1	3/4	1/2		7	
March 9	C. H. Feldbusch 77017	38110	1061		1	1/2	1	3/4	1/2		37	
June 13	C. F. Sprague 77073	38111	1031		1	1/2	1	3/4	1/2		5	
Sept 13	J. Jones 77078	38112	1309	Relat. 4/14/03	3/4	1/2	2	3/4	1/2		4	1888
Feb 30	J. A. Reed 76950	36936	676	Ed. MAY 13 1905	1	1/2	1	3/4	1/2		7	
June 30	A. Engdahl 77020	36937	1026	Ed. 100 St		1/2		1/2			6	1/2
June 30	H. P. Maack 77018	36938	1024			1/2		1/2			6	1/2
June 30	Jane Floyd 77016	36939	1022-4			1/2		5/8			6	3/4
July 13	J. H. Cairns 77033	36940	1131-3		1	1/2	1	1/2	1/2		37	
July 31	Jas. Duran 77009	36941	1009		1	1/2	1	1/2	1/2		29	
July 6	D. G. Crowther 77014	36942	1029		1	1/2	1	1/2	1/2		28	
July 13	D. F. Leahy 77021	36943	1028	New Tap July 26 1913		1/2		1/2			7	

# Service Pipe Record.

## DIRECTION OF TAP.

19	E of W line St	26	S of S line Lot	238	S of 23 <sup>rd</sup>
18	E of W line St	7	N of S line Lot	119	S of 23 <sup>rd</sup>
18	E of W line St	3	N of S line lot	248	N of 25 <sup>th</sup>
19	E of W line St	1	S of N line lot	168	N of 25 <sup>th</sup> St
15	E of W line St	2	S of N line lot	105	N of 14 <sup>th</sup> St
20	S of N line St	62	N of Treat ave	183	E of Folsom
19	S. N. line St. < 26 <sup>th</sup> >	48	E Garfield	65	N. Treat Ave.
18	E. W. line St.	26	S. N. line lot	129	N. 21 <sup>st</sup>
19	E. W. line St.	12	S. N. line lot	274	N. 21 <sup>st</sup>
19	E. W. line St	9	N. S. line lot	159	S. of 14 <sup>th</sup> St.
18	E. W. line St	5	N. S. line lot	124	S. of 23 <sup>rd</sup>
19	E. W. line St	2	N. S. line lot	183	S. of 21 <sup>st</sup>
<del>13</del> 13	E. W. line St.	<del>3</del> 3	S. N. line lot	45L 1/2 753	S. Precita Ave
14	E. W. line St	2	S. N. line lot	126	S. Precita Ave
17	E. W. line St	3	S. N. line lot	179	N. 24 <sup>th</sup>
13 <del>17</del>	E. W. line St	14	S. N. line lot	649	S. Precita Ave
15	E. W. line St	36	N. E. line St.	243	S. Precita Ave
18	E. W. line St.	24	S. S. line lot.	221	S. of 21 <sup>st</sup> St.
19	E. W. line St.	on	S. line lot	68	N. of 20 <sup>th</sup> St.
19	E. W. line St.	34	S. N. line lot.	60	N. of 20 <sup>th</sup> St.
20	E. W. line St.			150	N. of 20 <sup>th</sup> St.
13 <del>18</del>	E. W. line St.	8	S. N. line lot.	641	S. of Precita Ave
18	E. W. line St	50	S. N. line lot.	175	N. of 21 <sup>st</sup> St.
14	E. W. line St.	12	N. S. line lot.	214	S. of Precita Ave
13 <del>18</del>	" " " "	7	" " " "	476	" " " "
18	" " " "	4	" " " "	624	" " " "
19	" " " "	26	" " " "	2311	" " " " 20 <sup>th</sup> St
18	E of W line (old)	13	N of S line of lot	143	S of 23 <sup>rd</sup> St
13 <del>18</del>	" " " "	1	" " " "	605	S. Precita Ave
14	" " " "	14	" " " "	267	" " " "
18	" " " "	10	" " " "	237	S of 23 <sup>rd</sup> St
This service is not yet repaired					
16	E. W. line St.	80	N. S. line lot	96	S. of 18 <sup>th</sup>
13 <del>18</del>	E. W. line St	on	S. line lot	704	S. of Precita 1 1/2 Ma
13 <del>18</del>	E. W. " "	on	S. " lot	680	S. of Precita 1/2 Ma
13 <del>18</del>	E. W. " "	7	D. N. " "	683	S. of Precita 1/2 Ma
13 <del>18</del>	E. W. " "	3	N. of S. line lot	507 1/2	S. of Precita 1 1/2 Ma
15 <del>18</del>	E. of W. line St.	5	N. of S. line lot	678 1/2	S. of Precita 1 1/2 Ma
13 <del>18</del>	E. of W. line St.	3	S. of N. line lot	547	S. of Precita 1 1/2 Ma
13 <del>18</del>	E. W. line St	24	N. S. line lot	550	S. of Precita 1 1/2 Ma
				699	S. of Precita 1 1/2 Ma
				750	S. of Precita 1 1/2 Ma
				581	S. of Precita 1 1/2 Ma
				576	S. of Precita 1 1/2 Ma

# Great Ave Street

DATE	NAME	WATER NO.	STREET NO.	LOCATION	CORPORATION STOP.		STOP COCK.		LEAD PIPE.		IRON PIPE.	
					No.	Size.	No.	Size.	Size.	Feet.	Size.	Feet.
July 99	Reuser Esq	<del>81938</del> 49730	1016-20		1	1/2	1	1/2	1/2			
1/1900	J. Muzio	<del>27004</del> 2012	1008		1	1/2	1	3/4	5/8			#784
29/1900	John Pierce	<del>77041</del> 1173	1151		1	1/2	1	3/4	5/8			#1263
3/1900	Mrs Liny Fahrenholz	<del>77048</del> 2013	1171		1	1/2 5/8	1	5/8 3/4	5/8			#1213
5/101	Saunders & Stubbs	<del>76946</del> 2013	48	W. S. 85 N of 14th	1	1/2	1	3/4	5/8			#766
23/102	Swift Bros	<del>77076</del> 2018		N. W. 19th	1	1/2	1	3/4	5/8			#810
Jan. 22-03	(Change)	<del>77077</del> 77077	1286-98									
Nov 25 1903	Chas. Johnson	<del>76962</del> 82021	1071-7	E. S. 10th N. 21st	1	5/8	1	3/4	5/8			#2120
CT 30 1903	Osman Seymour	<del>76947</del> 82021	754	W. S. 210 N. 21st	1	1/2	1	3/4	5/8			#1026
JAN 9 - 1904	Lildebrand	<del>77006</del> 81933	614	old tap S.O. July 18-06. 19 E W West 1306 19th St.	1	1/2	1	1/2 3/4	1/2			#678
May 24/1904	Mrs. A. B. Hubber	<del>76973</del> 81933	1509		1	1/2 5/8	1	5/8 3/4	5/8			224
June 25/1904	P. Bannan	<del>77099</del> 82024	816	W. S. 60 S 21st	1	1/2	1	3/4	5/8			7
July 9/1904	Henrietta Erdlow	<del>77083</del> 82025	1577	E. S. 450 S Precita Ave	1	3/4	1	3/4	1/2			3 1/2
Aug 2/04	David Kelly	<del>77019</del> 82025	1521-3	E. S. 125 S Precita Ave	1	1/2	1	3/4	1/2			27
Aug 16/04	Mr. O'Keefe	<del>77106</del> 82026	1067-9	E. S. 150 N 24th	1	1/2 5/8	1	5/8 3/4	5/8			30
Sept 3/04	Geo. Moran	<del>77106</del> 84284	1598	E. S. 625 S Precita Ave	2	1/2	1	1/2	1/2			7
Sept 3/04	Pipe as claim	XXXXX	-	Extended ends 644 S Precita								1/2 203
Oct 14/1905	O. Traultriet	<del>76980</del> 82026	840	bet. 21st & 22nd	1	1/2 5/8	1	5/8 3/4	5/8			7
May 18 05	Jacob Adams	<del>76951</del> 82026	688-92	N. W. 20th St.	1	5/8	1	5/8 3/4	5/8			7
May 18 05	Jacob Adams	<del>76951</del> 78142		N. W. 20th St.	1	5/8 3/4	1	5/8 3/4	5/8			7
May 6 05	Jacoma Dittly	<del>76949</del> 82026		E. S. 150' N. 20th	1	1 1/4	1	3/4 1/2	1/2			25
Aug 21 05	E. Bailey	77107	769-81	E. S. 600 S Precita Ave.	1	5/8	1	5/8 3/4	5/8			28
Aug 25 05	Geo. N. W. Leod	76963	735		1	5/8	1	5/8 3/4	5/8			28
Dec. 28. 05.	T. Decker	77088	1536-8	W. S. 450 S Precita Ave.	1	1/2 5/8	1	1/2 3/4	1/2			7
Oct 6	W. A. Rogers	77100		" 450 "	1	1/2	1	1/2	1/2			7
Oct 10	E. Lehmann	77104	1595	E. S. 600 S Precita	2	1/2	1	1/2	1/2			2 1/2 18
16	S. S. Settlement Assn	76960	774-6 720		1	1/2 5/8	1	3/4 5/8	5/8			8
Dec 1906	J. Noonan	76953		W. S. 125 S 20th	1	1/2	1	1/2	1/2			7
Dec 20 1906	H. Kirschbaum	77105	1594	710' 600 S Precita Ave	2	1/2 1/2	1	1/2 1/2	1/2			6
Jan 3 1907	Mrs. A. Du Bois	77092	1552 1045-7		1	1/2 5/8	1	5/8 3/4	5/8			7
Jan 23 1907	J. Peterson	77013			1	5/8	1	5/8 1/2	5/8			30
June 15 1907	Carville Est Co	76942		W. S. 79 S. 13th	1	1/2	1	3/4 1/2	1/2			7
Sept 3 1907	Mrs Geo Morgan	77111	1603	W. S. 600 S Precita	2	1/2	1	1/2	1/2			2 1/2 9
Sept 3 1907	Mrs Geo H. Mott	77108	1600	E. S. 600 S Precita	1	1/2	1	1/2	1/2			4 20
Sept 16 1907	Mrs Henry Young	77101		W. S. 475 S Precita Ave	2	1/2	1	1/2	1/2			6 44
Oct. 1 1907	Wm. W. W. W. W.	77109	1601		1	1/2	1	1/2	1/2			2 1/2 49
Oct. 25 1907	John Poach	77102	1588	W. S. 525 S Precita	2	1/2	1	1/2	1/2			6 54
Nov. 21 1907	Mrs. H. S. Morse	77110 77103	1602	near Ripley	2	3/4	1	1/2	1/2			6 58
	Wm. W. W. W.	77103	1592	S. S. Precita	2	1/2	1	1/2	1/2			6 17

# Service Pipe Record.

2.3.07

## DIRECTION OF TAP.

13 E/W Line of St  
 13 E. W. Line of St  
 13 E. of N. line of St  
 13 E. W. Line of St  
 13 E. N. line of St  
 13 E. N. line of St  
 13 E. N. line of St  
 19 E. N. line of St

21 S/N Line Lot,  
 S. P. N. Line Lot  
 22 N. of S. line of Lot  
 7. S. N. Line of St  
 12 S. N. line Lot  
 6 S. N. line Lot  
 14 N. E. line Lot  
 24 S. N. line Lot

321 St Precita Ave - 3" Main  
 735 S Precita Ave  
 70 N. of End of street 1 1/2" Main  
~~224 N. of end of street 580 S Precita~~  
~~75 N. of End of street 712 1/2 S Precita Ave~~  
~~40 N. of End of Street 617 S Precita Ave~~  
~~19 N. of End of Street 786 S Precita Ave~~  
~~64 N. of End of Street 746 S Precita Ave~~  
 41 N. of 32nd 1 1/2" Main

19 S. of N. line of St  
 20 S of N line of St  
 19 S. N. line of St.  
 19 S N line of St  
 21 S N line of St  
 21 S N line of St  
 19 S N line of St  
 20 S N line of St  
 20 S N line of St  
 20 S N line of St  
 19 S N line of St  
 20 S N line of St  
 19 S N line of St  
 20 S N line of St  
 19 S N line of St  
 20 S N line of St  
 4 1/2 S. N. curb  
~~16 N. S. line of St~~  
 20 S N line of St  
 20 N. S. line of St.  
 20 N. S. line of St.  
 20 S N. line of St.  
 19 N. S. line of St.  
 20 S N. " "  
 20 " " " "  
 20 " " " "  
 20 " " " "  
 21 S N " "  
 9 29 N S " "  
 4 1/2 S. N. curb  
 20 " " " "  
 20 " " " "

2 E. of N. line of Lot  
 2 N of E. line of Lot  
 2 N of E. line of Lot  
 2 N. of E. line of Lot  
 5 N of E line of Lot  
 18 N of E line of Lot  
 1 N of E. line of Lot  
 27 N of E line of Lot  
 5 E of N line of Lot  
 6 N of E line of Lot  
 5 E of N line of Lot  
 2 W of E line of Lot  
 4 W of E line of Lot  
 2 W of E line of Lot  
~~1 W of E line of Lot~~  
 5 W of E line of Lot  
 4 N of E. line of Lot  
 35 N. of E. line Lot  
 34 N. of E. line Lot  
 5 N. of E. line Lot  
 8 " " " "  
 7 E. " " " "  
 13 " " " "  
~~2 E of N line Lot~~  
 10 " " " " "  
 10 " " " " "

77 N. of No.  
 48 E. Castro 6" Main  
 253 E. No. E. 8" Main  
 234 E. No. E. 8" Main  
 133 S. St. Church 4" Main  
 93 N. Florida 5" Main  
 205 E. No. E. 8" Main  
 231 N. Sanchez 8" Main  
 200 E of No. E. 8" Main  
 137 N of Sanchez 8" Main  
 135 E of No. E. 8" Main  
 190 W. Church.  
 177 W. No. E.  
 11 E. Cortina Ave  
~~40 314 W. Douglas & New Works~~  
~~111 W. Church~~  
 111 W. Sanchez  
 111 N. Dolores.  
 41 N. Dolores 12" Main  
 40 E. Bryant  
 41 E. Bryant  
 119 E. Dolores 12" Main  
 35 W. Great Ave  
 273 W. Sanchez  
 144 " "  
 123 W. Douglas  
 32 " "  
 39 E. Boling Road  
 163 " " "  
 153 155 " "  
 143 W of Castro  
 270 " " Douglas  
 97 " " Emma

# Heat Ave. Street

DATE.	NAME.	WATER NO.	STREET NO.	LOCATION.	CORPORATION STOP.		STOP COCK.		LEAD PIPE.		IRON PIPE.	
					No.	Size.	No.	Size.	Size.	Feet.	Size.	Feet.
Jan 21 1908	Ad Courney	77093	1551	E. S. 300 S. Precita	1	1/2	1	1/2	1/2	27		2214
Jan 29 1908	M. A. Robar	77112	1604	Retap 8/8/32			2	1/2	1/2	7		2730
Jan 3 1908	G. Ann	77113	1593-5	E. S. 576 S. of Precita Ave Retap 8/4/32			2	1/2	1/2	27		3361
Jan 25 1908	E. G. Merrill	77114	1605	E. S. 750 S. of Precita Ave Retap 8/8/32	1	1/2	1	3/4	1/2	22		3615
Jan 17 1908	C. Lehmann	77115	1595	Retap 8/6/32			2	1/2	1/2	29		1381
Jan 24 1909	J. Harmon	77116	1608	Retap 8/8/32			2	1/2	1/2	29		1627
Jan 19 1909	J. Hallmquist	77118	1609	Retap 8/8/32								
Mar 21 1909	Mrs L. Bohm	7047	883	Retap 8/8/32	1	1/2	1	3/4	1/2	30		2126
From page #2299				Street Twenty Birch								
Jan 3 1908	G. A. Whitley	78878	3801	S. S. 78 N. of Noe	1	1/2 x 3/8	1	3/4 x 3/8	5/8	32		3378
Jan 19 1909	E. Bradshaw	78882	3878-50	N. D. 70 E. Castro	1	1/2 x 5/8	1	3/4 x 5/8	5/8	8		1607
Mar 9 1909	M. Metzler	78880	3753	S. S. 230 E. Noe	1	1/2	1	1/2	1/2	33		2029
Mar 9 1909	M. Metzler	78879	3757	S. S. 205 E. Noe	1	1/2	1	1/2	1/2	32		2038
Mar 12 1909	Geo Davidson	78886	3622	N. D. 130 N. Church	1	1/2	1	3/4	1/2	8	1/2	2136
April 9 1909	Geo Stara	78883	2822	N. D. 75 N. Florida	1	1/2	1	1/2	1/2	1	6	2491
April 9 1909	M. Metzler	78885	3761	S. S. 180 E. Noe	1	1/2	1	1/2	1/2	1	3/4	2459
May 10 1909	H. J. Paffender	78887	3746	S. S. 230 N. Sanchez	1	1/2	1	1/2	1/2	1	7	2591
May 14 1909	Lorigan & Hennings	78884	3766	N. C. 195 E. Noe	1	1/2	1	1/2	1/2	1	6	2676
May 24 1909	A. Van Den Berg	78881	3722	N. D. 130 N. Sanchez	1	1/2	1	1/2	1/2	8		2176
June 11 1909	G. C. J. Ober	78889	3772	N. D. 130 E. Noe	1	1/2	1	1/2	1/2	1	6	2894
July 2 1909	Armeny Lombard	78890	3639	N. D. 231 N. Church	1	1/2	1	1/2	1/2	2	3/2	3344
July 24 1909	C. H. Ziegen	78888	3770		1	1/2	1	3/4	1/2	1	1/2	3287
Aug 6 1909	J. T. Labaree	63917	900-2	N. D. Peters Ave Retap 10/25/27	1	1/2	1	3/4	1/2	1	3/4	3405
Sept 4 1909	M. Campbell	78892	4376	N. D. Fair Ave	1	1/2	1	1/2	1/2	1	27	3764
Sept 4 1909	L. J. Roberts	78891	3721	N. D. 105 N. Sanchez	1	1/2	1	1/2	1/2	2	3/4	3769
Sept 23 1909	M. Kelbing	78893	3527-9	S. S. 108 E. Chattanooga	1	3/4	1	3/4	5/8	1	1/2	3894
Oct 27 1909	H. M. Bloom	78894		S. S. Holover	1	1/2 x 5/8	1	3/4	5/8	1	3/4	4107
Dec 4-09	E. Kara	78896	2733-37	S. S. Bryant	1	1/2 x 5/8			5/8	2	3/4-31	4307
Dec 4-09	E. Kara	15196		S. S. Bryant	1	1/2 x 1/2	1	1/2	1/2	2	1/2-31	4300
Dec 24-09	E. V. Lacey	78895	3476	N. S. 120 E. Holover	1	3/8 x 5/8	1	3/4	5/8	2	3/4-32	4488
April 12/10	G. Martin	78897	2954	N. D. 25 N. Heat Ave	1	3/4 x 3/4	1	3/4	3/4	1	3/4-6	5231
June 20-1910	Annie Busch	78899	3749		1	1/2 x 1/2	1	1/2	1/2	2	1/2-31	598
July 23/1910	H. Kuster	78900	4315	N. D. 110 N. Douglas	1	1/2 x 1/2	1	1/2	1/2	1	1/2-6	6281
Oct 1/1910	G. Dixon	78901	3949	N. D. 25 E. Collingwood Retap Dec 2/24 3/4 Service	1	3/4	1	3/4	1/2	1	6	7083
Oct 8/1911	Mrs L. Hennings	78905		N. D. 113 E. Dolores	1	3/4	1	3/4	3/4	1	3/4-7	771
" 18/1911	G. Nelson	78902	3931	N. D. 125 N. Clark	1	3/4	1	3/4	3/4	1	3/4-7	774
" 17/1911	C. C. Matlock	78903	4362	N. D. 255 N. Douglas	1	1/2	1	1/2	1/2	1	1/2-6	777
Apr 21 1911	H. L. Glenn	78904		N. D. Eureka	1	1/2	1	1/2	1/2	1	1/2-6	82

# Service Pipe Record.

## DIRECTION OF TAP.

24 N of S line St	24 N of E line Lot	50	E of "N"
24 N of S line St	50 W of E line Lot	412	E of "N"
24 N of S line St	24 E of W line Lot	123	E of "N"
24 N of S line St	6 W of E line Lot	169	E of "N"
24 N of S line St	8 E of W line Lot	150	E of "N"
24 N of S line St	5 E of W line Lot	1204	E of "N"
24 N of S line St	22 E of W line Lot	200	E of "N"
24 N of S line St	22 E of W line Lot	203	E of "N"
24 N of S line St	19 E of W line Lot	281	E of "N"
24 N of S line St	34 E of W line Lot	475	E of "N"
24 N of S line St	34 E of W line Lot	201	E of "N"
24 N of S line St	30 N of E line Lot	216	W of "N"
24 N of S line St	26 E of W line Lot	103	N of "N"
24 N of S line St	13 E of W line Lot	170	E of "N"
24 N of S line St	24 N of E line Lot	176	E of "N"
24 N of S line St	18 E of W line Lot	216	W of "L"
24 N of S line St	14 E of W line Lot	140	W of "L"
24 N of S line St	14 E of W line Lot	285	W of "L"
24 N of S line St	15 E of W line Lot	161	W of "L"
24 N of S line St	15 E of W line Lot	24	N of "N"
24 N of S line St	12 E of W line Lot	261	E of "N"
24 N of S line St	12 E of W line Lot	238	E of "N"
24 N of S line St	12 E of W line Lot	212	E of "N"
24 N of S line St	10 N of E line Lot	262	E of "N"
24 N of S line St	18 E of W line Lot	181	W of "L"
24 N of S line St	11 E of W line Lot	263	E of "N"
24 N of S line St	15 N of E line Lot	119	E of "N"
24 N of S line St	15 E of W line Lot	303	W of "N"
24 N of S line St	1 E of W line Lot	6	E of "N"
24 N of S line St	1 E of W line Lot	124	W of "L"
24 N of S line St	22 W. E. line Lot	123	W of "L"
24 N of S line St	22 W. E. line Lot	288	E. W. of Keith
24 N of S line St	22 W. E. line Lot	207	E. Lane
24 N of S line St	22 W. E. line Lot	61	E. Lane
24 N of S line St	22 W. E. line Lot	51	E of "N"
24 N of S line St	22 W. E. line Lot	247	E of "N"
24 N of S line St	22 W. E. line Lot	36	W of "N"
24 N of S line St	22 W. E. line Lot	50	W of "N"





# Poum Court Street

DATE	NAME	WATER NO.	STREET NO.	LOCATION	CORPORATION STOP.		STOP COCK.		LEAD PIPE.		IRON PIPE.		
					No.	Size.	No.	Size.	Size.	Feet.	Size.	Feet.	
3/16/9	Geo Torrens	81823	1-2-3										
3/9/9	Wm Welch	81824	7-9										
3/9/9	Donald Patton	81825	5-6										
<b>Silliman Street</b>													
Nov 10 1906	G. H. Duff	71099	337	S. S. 45 E. Somerset	3/4	2	4/2			1/2	5	36	
Nov 18 1906	Ludov Stony	71106	616	N. S. 100 W. of Hamilton	3/4	2	4/2			1/2	12	40	
Nov 24 1906	B. Steenberg	71116	714	do	3/4	2	4/2			1/2	18	40	
Nov 24 1906	M. Weinberg	71113	403	do	3/4	2	1/2			1/2	34	40	
Nov 24 1906	M. Green	71112	407	do	3/4	2	1/2			1/2	34	40	
Nov 24 1906	Oskari Saari	71145	932	N. W. Bowdown	3/4	2	1/2	4/2	11			44	
Nov 24 1906	Emil Sandell	71124	922	N. S. 65 E. University	3/4	2	1/2	4/2	11			44	
Nov 24 1906	A. J. Bepko	71118	810	E. 87 N. College	3/4	2	1/2	4/2	11			44	
Nov 24 1906	John E. Ober	71123	912	do	3/4	2	1/2	4/2	11			44	
Nov 24 1906	Solomon Boransky	68646	912	N. S. 50 W. College	3/4	2	1/2	4/2	11			44	
Nov 24 1906	Wm. Wagner	71096	239-41	N. W. Gottingen		2	1/2			1/2	8	8	
	Pipe as main		2" Pipe										
Nov 18 1906	" " "		1 1/2" Pipe	N. of Hamilton St.								1 1/2-80	
Nov 10 1906	" " "		1 1/2" Pipe	E. from Somerset								1 1/2-65	
Jan 5 1907	D. Beckerman	71115	712	do	3/4	2	1/2	4/2	11			44	
Jan 9 1907	L. Jvari	71088	215	do	3/4	2	1/2	4/2	11			44	
<b>Sherman Avenue now Lawrence</b>													
May 4 1905	J. B. Hoefe	69431		N. S. 90' W. Mission	3/4	1	5/8	5/8	8			135	
July 30 1908	B. Hess	70664	52	N. S. 200. W. Mission	1	1/2	1	1/2	4/2	71		135	
Nov 23 1906	A. Chath	70663		do	3/4	2	1/2	4/2	11			135	
Aug 22 1913	J. Foley	48447	119	do	3/4	2	1/2	4/2	11			135	
to Vol 4 - page 1320													
<b>Twenty Street St</b>													
Jan 6 1915	H. Rosenkrantz	87310		off Quince	3/4	2	1/2	4/2	11			20453	
Feb 3 1911	E. Lacey	92634		off Quince	1							20365	
June 10 1911	Catherine Crane	93051		off 85 W. Sherman	3/4	2	1/2	4/2	11			4492	
" 13 1911	Catherine C. Carrand	93055	3579	DISTRIBUTOR off of 78893	3/4	2	1/2	4/2	11			4494	
do	do	93056	3531	DISTRIBUTOR " " 78782	3/4	2	1/2	4/2	11			4495	
do	do	93057	3541	DISTRIBUTOR " " 78786	3/4	2	1/2	4/2	11			4496	
do	do	93058	3547	DISTRIBUTOR " " 78788	3/4	2	1/2	4/2	11			4497	
Aug 4 1911	Joe Koch	93242		off 73 W. Diamond	3/4	2	1/2	4/2	11			4498	
Oct 5 1911	P. Maguire	93595		" 75 E. Howard	1							4499	
Mar 13 1912	J. F. Home Bldg Co	94986	3589		3/4	2	1/2	4/2	11			4500	

# Service Pipe Record.

## DIRECTION OF TAP.

18 N of S line St  
 18 N of S line St  
 18 N of S line St  
 16 N of S line St  
 18 N of S line St  
 11 1/2 N of S line St

12 E of W line lot  
 16 E of W line lot  
 13 E of W line lot  
 19 E of W line lot  
 10 E of W line lot  
 "End of Main" This old Tap

113 W of Mission  
 135 W of Mission  
 142 W of Mission  
 235 W of Mission  
 13 W of Mission  
 492 W Mission

~~139 S of 18<sup>th</sup> St~~  
 134<sup>th</sup> S of 18<sup>th</sup> St  
 106<sup>th</sup> " " do  
 99<sup>th</sup> " " do  
 98<sup>th</sup> " " do  
 95 " " do  
 94 " " do  
 277 of 19<sup>th</sup> St  
 209<sup>th</sup> S " 27<sup>th</sup> St

23 E of line St

15 N of S line St  
~~15 1/4~~ N of S line St  
~~15 1/4~~ " " " "  
~~20~~ " " " "  
 15 N of S line St  
 15 " " " "

8 1/2 of E line lot  
 14 " " " "  
 19 " " " "  
 19 " " " "  
 19 " " " "  
 19 " " " "  
 19 " " " "

76 E of Berlin  
 76 E of Berlin  
 76 E of Hamilton  
 59 E of Bowden  
 77 E of Berlin  
 77 E of Berlin  
 27 E of Somerset  
 Ende 77 E of Goettingen  
 Ende 79 E of Berlin

~~13~~ W. E. line st Berlin  
 21 N. D. line st  
~~19~~ N. D. " "  
~~15 1/4~~ S. N. " "  
~~15 1/4~~ D. N. " "  
 20 N. D. line st  
 20 N. D. " "  
 15 N. D. " "  
~~15 1/4~~ D. N. " "  
 14 D. N. " "  
 18 N. of S. line St  
 15 N. of S. line St  
 23 " " " "  
~~15 1/4~~ S of N " "  
 16 S. N. line st  
 20 N. D. line st  
 26 D. N. line st

67 S. N. line lot.  
 22 W. E. " lot  
 48 W. E. " "  
 3 W. E. " "  
 34 W. E. " "  
 8 E. W. " "  
 17 E. W. " "  
 1 E. W. " "  
 20 E. W. " "  
 14 W. E. " "  
 11 E. W. line lot  
 11 E. W. line lot  
 7 S. N. " "  
 10 E. of N. line lot  
 14 S. N. of E. line lot  
 24 E. W. " "  
 34 N. E. " "  
 30 W. E. line lot  
 22 E. W. line lot  
 16 E. W. line lot

33 N. Rellmanan  
 3 E. Goettingen 1" Main  
 15 E. Princeton 1 1/2" Main  
 113 14<sup>th</sup> E Bowden  
 128 W. Hamilton 2" Main  
 43 E. College Ave. 2" Main  
 45 E. College Ave. 2" Main  
 107 W. of Berlin 1" Main  
 82 E. Goettingen 1" Main  
 101 " " do  
 144 E. Somerset 1 1/2" Main  
 86 W. Hamilton 1 1/2" Main  
 118 W. Ligonier  
 170 N. San Bruno 1 1/2" Main  
 106 E. Somerset 1 1/2" Main  
 49 W. of Berlin 1 1/2" Main  
 76 75 E. College Ave. 2" Main  
 10 E. Bowden 2" Main  
 28 W. Berlin 1" Main  
 59 W. of Holyoke 1 1/2" Main

✓ New Richmond Ave.

37th

Street

DATE.	NAME.	WATER NO.	STREET NO.	LOCATION.	CORPORATION STOP.		STOP COCK.		LEAD PIPE.		IRON PIPE.	
					No.	Size.	No.	Size.	Size.	Feet.	Size.	Feet.
	Thos Magee	73221	69									
	Thos Magee	73240	67									
	Thos Magee	73218	14	no 125 N. Mission								
	Thos. Mc Cormick	73216	#49	" 150 "								
	A. P. Nylind	73219	64	Richland								
	W. H. Downing	73215	16	SS 100 N. Mission	1	1/2	1	1/2	1/2	7		
		73214		Retap 4/22/29	1	1/2	1	3/4	5/8	8		
		73213		DD 550 N. Mission	1	1/2	1	3/4	5/8	8		
				Tennessee St								
	Chapman Era	91590		Dist 140 51st St	3/4	Service						4635
	do	91589		Dist 140 51st St	3/4	"						4641
	do	91588		Dist 140 51st St	3/4	"						4642
	do	91587		Dist 140 51st St	3/4	"						4643
	do	91586		Dist 140 51st St	3/4	"						4644
	do	91585		Dist 140 51st St	3/4	"						4645
	Chas. H. ...	74192		betw 18 & 19 St	1"	"						28634
	Amanda Williams	94733	1133	Dist 74 876	3/4	"						4988
				Silliman Street								
	J. Soari	71089	123	S. E. Berlin	3/4	Service	2	1/2				42-7
	Wm Cussick	71108	640	N. 1507 N. Hamilton	3/4	Service	2	1/2				70
	Wm Klich	71109	622		3/4	"	2	1/2	1/2	1/2		102
	Mrs Thussen	71087	109		3/4	"	2	1/2	1/2	9		110
	Mrs Julia Leale	71100	341	S. E. Somerset	3/4	Service	2	1/2	1/2	7		110
				Pipe as main								1-115
				Pipe as main								1-60
	James Langill	71091	200	N. W. Berlin			2	1/2	1/2	33		301
	S. Hammer	71097		S. E. Goettingen			2	1/2				335
	Mrs James Henry	71148		S. E. Princeton			2	1/2				334
	Mrs Hains	71107	618	bet Hamilton & Bowdoin	3/4	Service	1	1/2	1/2	3		338
	Mrs O. Shea	71120	816	P. P. 35 from College Ave	3/4	Service	2	1/2				351
	M. Regelhaert	71094	254	N. S. 95 W. Berlin			2	1/2				353
	M. Silberstein	71095	233	P. D. 81 E. Goettingen			2	1/2	1/2	5		352
	Harry Wilson	71149	340	N. P. 95 W. Goettingen	3/4	Service	1	1/2	1/2	2		354
	Daniel Pietro	71105	614	N. P. 50 W. Hamilton	3/4	Service	2	1/2	1/2	12		335
	J. ...	71084		N. P. 100 N. Silliman			1	1/2	1/2	1/2		517
	Garrard	71086	14	S. 125 N. Van Buren								38
	M. ...	71095	344	N. S. 140 N. Goettingen	3/4	Service	1	1/2	1/2			54
	S. ...	71093	312	N. S. 90 N. Berlin			2	1/2	1/2			593
	Chunbroin	71119	816	S. S. 35 E. College	3/4	Service	2	1/2	1/2	6		5
	G. F. Laherty	71110	624	Cor. Bowdoin	3/4	Service	1	1/2	1/2	1		58
	Louis Senzel	71094		N. S. 22 W. Berlin	1	1/2	1	1/2	1/2	2		90
	Mrs. ...	71103	506		1	1/2	1	1/2	1/2	1		10 144

# Service Pipe Record.

## DIRECTION OF TAP.

#	Dir	Line	St	#	Dir	Line	St	#	Dir	Line	St
20	N	E	line St	1	S	of N line Lot		201	S	of Lake	
20	N	of E	line St	20	S	of N line Lot		139	N	of Calif	
20	N	of E	line St	24	N	of N line Lot		275	S	of Lake	
20	N	of E	line St	13	S	of 2A line Lot		163	S	of Lake	
17	N	of E	line St					186	S	of Calif	
20	N	of E	line St	17	S	of N line Lot		184	S	of Lake	
20	N	of E	line St	11	N	of S line Lot		292	N	of Clement	
20	N	of E	line St	4	S	of N line Lot		187	S	of N line Lake	
20	W	E	line 13 <sup>th</sup> Ave.	7	S	S line Lake					
23	N	S	line St.	31	E	of N line Lot		21	N	of N	
20	W	E	line St.	12	N	S line Lot.		212	N	of Clement.	
20	W	E	line St.	4	S	No. line Lot		195	N	of Clement St.	
20	W	E	line 14 <sup>th</sup> Ave.	47	E	W. line 14 <sup>th</sup> Ave.		5	S	of "J"	
20	W	E	line St.	11	N	S. line Lot		211	S	of California	
20	W	E	line St.	12	N	S. line Lot		118	S	of California	
20	W	E	line St.	11	W	E. line 12 <sup>th</sup> Ave.		56	S	of N line 12 <sup>th</sup> Ave.	
21	E	of "M"	St.	23	S	No. of 13 <sup>th</sup> Ave.		57	S	of 13 <sup>th</sup> Ave.	
21	E	W	line St	18	N	S. line lot		257	S	Clement.	
20	W	of E	line of St.	2	S	of N. line of lot.		125	N	of Clement St.	
20	W	of E	line of St.	5	S	of N. line of lot.		284	S	of Lake St	
20	S	of N	line of lot St	95	S	of 13 <sup>th</sup> Ave.		142	S	of 12 <sup>th</sup> Ave	
20	W	E	line St	14	N	S line lot		On E. line of 12 <sup>th</sup> Ave			
14	W	E	line St	14	N	S line lot		3	N	of N line 118	
20	N	of E	line St.	5	S	of N. line lot		105	S	of Lake 6" Main	
21				19	N	S		81		Calif. 8" Main	
21				14	S	of N		111	N	of "J" 2"	
21				20	W	of E line 13 <sup>th</sup> Ave.		On S line of "H"		2"	
Extruding S on 13 <sup>th</sup> Ave. 494 ft. - R.S.C.				10	S	of N. line lot		292	N	of "H" 2" Main	
2179	W	E	line St	5	N	P. line lot		148	S	of N. 2" Main	
2179	W	E	line St	3	N	of S. line of lot		276	S	of "H" St. 2" Main	
21	W	of E	line of St.	100	N	of N line lot		238	S	of N St. 2" Main	
21	N	of E	line of 13 <sup>th</sup> Ave.	2	N	of N. line lot		300	N	of Clement 5" Main	
21	N	of E	line of St.					223	N	of Calif 6" Main	
20	N	of E	line of 12 <sup>th</sup> Ave.					176	N	of Lakota	
297	N	of Clement	St	12	S	of N line lot		20	N	E line 13 <sup>th</sup> Ave	
220	N	of E	line 12 <sup>th</sup> Ave	20	S	of N line lot		140	N	of "H" of funds	
20	W	E	line St	14	N	S line lot		187	S	of 12 <sup>th</sup> Ave Spring	
20	W	E	line St	13	S	N		137	N	of N. S St	
20	W	E		7				87		B	
20	W	E						20	S	N B	

# 13th Ave Street

DATE	NAME	WATER NO.	STREET NO.	LOCATION	CORPORATION STOP.		STOP COCK.		LEAD PIPE.		IRON PIPE.	
					No.	Size.	No.	Size.	Size.	Feet.	Size.	Feet.
				See below for stop								
July 31	J. Crasmy	76003	118	E.S. betw. Cal & Lake	1	1/2	1	3/4	1/2			
July 31	L. M. Courtney	76004	144	E.S. 150 N. Cal	1	1/2	1	3/4	1/2			
July 31	F. Shalman	76006	142	E.S. 300 N. Cal	1	1/2	1	3/4	1/2		R 598	
July 31	P. J. Brownlee	76003	112	E.S. 300 S. Lake	1	1/2	1	5/8	5/8			
July 31	A. K. Turner	76013	266	E.S. 175 S. Clement	1	1/2	1	3/4	1/2			
July 31	H. P. Lusk	76010	230	E.S. S. Cal	1	1/2	1	3/4	1/2			
July 31	H. Paget	76004	116	E.S. 225 S. Lake	1	1/2	1	3/4	1/2			
July 31	A. Troll	76008	223	E.S. S. Clement	1	1/2	1	3/4	1/2		\$17.50	
Jan 30	M. A. Armstrong	50121		NOV 13 1905 N.W. Lake	1	1/2	1	3/4	5/8	3		
MAY 6 - 1904	Pipe as main				1	1/2	1	1/2	1/2	38	100	
Nov. 18/04	A. J. M. Millan	76012	126	E.S. 200 N. Clement	1	1/2	1	1/2	1/2	7	110	
Feb. 7 1905	Mrs. S. A. Austin	76013	266		1	1/2	1	1/2	1/2	8	29	
Feb. 11. 05	Rev. J. J. McCue	76020	1301	S. W. "J" Recd 12/13/32	2	3/4	2	5/8	5/8	9	504	
Aug. 24 05	Fred. C. Fish	76071		E.S. bet. Calif. & Clement	1	1/2	1	3/4	1/2	7	51	
Sept. 11 05	H. B. Dayton	76015	628-2	E.S. 200 S. Lake	1	1/2	1	1/2	1/2	8	3053	
Nov. 11 05	Pipe as Main			cuts 138' E of "M"	1	3/4		3/4	4	11/2	180	
July 18/06	Minna B. January			W.S. 250 S. Clement			2	1/2		1/2	9	
Nov 30 1906	J. W. Woods	76014	280	E.S. 125 N. Clement	1	1/2	1	1/2	1/2	7	4	
Nov 30 1906	J. Maller	76007	146	E.S. 275 N. Cal	1	1/2	1	1/2	1/2	7	53	
Feb 7 1907	J. M. Lee	81578		S. W. "B"			1	1/2		1/2	4	
July 11 1907	A. H. Bush	76022	1608	W.S. 100 N. Lake	2	3/4	2	5/8	5/8	6	R 5337	
Oct. 11 1907	Geo. W. Soufert	76002	108	E.S. 125 S. Lake	1	1/2	1	3/4	1/2	7	5139	
Dec. 18	A. H. McDonald	76009	214-16	SE of Calif.	1	1/2	1	3/4	1/2	9	616	
Feb. 21 1908	L. L. Budie	76019	1478	E.S. 100 N of "J"			2	1/2	1/2	8	48	
April 11 1908	Charl. Mannon	76018	1246	E.S. 275 S. of "H"			1	1/2	1/2	9	203	
May 1 1908	A. Wornette	76016	1218-22	E.S. 125 S. of "H"	1	3/4	1	1/2	1/2	7	135	
Sept. 26 1908	Greater City Realty Co.	76017	1238	E.S. 275 S. of "H" Sunset	1	1/2	1	1/2	1/2	8	2085	
Mar 11 1909	H. P. McHugh	76025	1515-1527	N. S. 225 S. of "H"			2	1/2	5/8	38	193	
Apr 11 1909	P. Mayson			E.S. 350 S. of Calif.	1	1/2	1	3/4	5/8	11/2	7 243	
July 6 1909	C. F. Williams	76026	156	E.S. 300 N. of Calif.	1	1/2	1	1/2	1/2	7	211	
July 20 1909	H. C. Parsons	76025	1568	E.S. 200 N. of L.	1	1/2	1	1/2	1/2	7	2006	
March 16/10	M. J. Woodson	76029		E.S. bet. Cal & Clement	2	1/2	2	1/2	1/2	11	7 514	
June 16/10	L. Champion	76031	1374	" 125 N. of "	3/4	3/4	3/4	3/4	3/4	1	36 594	
Nov. 21	Mabel S. Mathews	76033	1330	E.S. 175 S. of "J" St	3/4	3/4	3/4	3/4	3/4	1	2214	
Feb. 5 1912	H. A. Savage	76034	1374	" 125 W. "							798	
Feb. 5 1912	A. Wilford	76035	1376	" 62 " B "				3/4	Service		1046	
	Lawson & Hoag			bet A + B	1	1/2					104	

# Service Pipe Record.

DIRECTION OF TAP.

19 S. N. line st  
 20 N of E line of Street  
 19 S. N. " " st  
 17 20 W. S. N. line st  
 19 S. N. line st  
~~1045 W. S. N. line st~~  
~~20 W. S. N. line st~~ 11N/S  
 20 S. of N. line of street  
 24 East N line of Street  
 24 East N line st  
~~17 20 S. of N line st~~  
 19 S of N line st  
 17 East N line Sanchez  
 19 S of N line st  
 24 East N. Diamond  
 20 S. N. line st  
 19 " " " "  
 19 " " " "  
 20 W. N of E line st  
 22 W of E line st  
 24 W of E line st  
 16 N. of S. line T St. & 17 E. of W. line St.  
 14 E. of W. line St.  
 20 N. of E. line St.  
 27 N. of E. line St.  
 22 W " E " "  
 20 " " " " " "  
~~20 W E " " " "~~  
~~20 W " " " " "~~  
 19 W E " " st  
 20 W E " " st  
 29 W E " " st Lobos.  
~~14 20 W E " " 28 ave~~  
 20 W E " " st  
 19 W E " " st  
 20 W " " " 28 ave  
 20 " " " " 28 ave  
 20 " " " " st  
 17 " " " " st  
 20 " " " " st  
 17 20 " " " " st  
 21 N. E. line st.

14 E of W line lot  
 3 S of N line lot  
 13. E. W. line lot  
~~7 W. E. line lot~~  
 7 E. W. line lot  
~~11 W. E. line lot~~  
 5 E. of W. line of lot  
 4 N E line lot  
 6 N E line lot  
 34 N S line lot  
 15 E of N line lot  
 17 E W line lot.  
 5 N. E. " " "  
 13 " " " " "  
 19 W S line lot  
 10 N E line lot  
 6 N of S line lot  
 E. of W. line 28 ave  
~~6 N. of S. line lot~~  
 3 S. of N. line lot  
 10 S. of N. line lot  
 6 N. " " " "  
 11 " " " " "  
 5 S. " " " " "  
 10 W S " " "  
 13 S. N. line lot  
 13 N S line lot  
 on end of main  
 13 N. S. line lot  
 5 " " " " "  
 5 " " " " "  
 4 N S line lot  
 19 " " " " "  
 19 N S line " "  
 11 N. S. line lot  
 11 " " " " "

37 E of Harper  
 22 N of 30 1/2 main  
 32. W. E. line Sanchez 4" Main  
 229 W 7th E Laidley  
~~130 W 7th E Laidley~~  
 54 W. of Sanchez 1/2" Main  
~~130 W 7th E Laidley~~  
 On N. line of Laidley 3/4" Main  
 70 W. of Balboa.  
 On N. line of 30 1/2 4" Main  
 11 of 30 - " "  
 33 N. Ave  
 23 E of Sanchez  
 36 S of 30  
 45 E of Sanchez  
 9 W 30  
 264 N Church  
 176 E. Ave.  
 68 E do  
 298 S. line Belmont 1/2" Main  
 227 S of 30  
 114 E of 30  
 213 1/2 S. of 30  
 214 S. of 30  
 198 - N. of Clement  
 285 N. of Clement  
 345 N. of Clement  
 193 N. of Clement  
 235 N. of Clement  
 248 N. of Arroyo  
 241 254 N. of Arroyo  
 142 W E 28 ave  
 19 E W 28 ave  
 135 S. Gray.  
 114 112 N " " "  
 18 W E 28 ave  
 On N. line of Balboa  
 215 N. S. st.  
 160 S. Gray  
 96 S. Balboa  
 95 S. Balboa  
 119 N. Arroyo  
 171 S. U.  
 166 S. U.  
 87 S. Pt Lobos.  
 181 182 S. U.  
 24 S. U. Belmont  
 104 S. Lincoln Ave  
 76 S

DATE.	NAME.	WATER NO.	STREET NO.	LOCATION.	CORPORATION STOP.		STOP COCK.		LEAD PIPE.		IRON PIPE.	
					No.	Size.	No.	Size.	Size.	Feet.	Size.	Feet.
1908	J. Littell	76161	444		1	3/4						176
1908	Smith	76177		70 N of Noe	1	1/2	2	1/2	1/2	13	3/2	771
1908	Salet	76148	391		1	1/2	1	1/2	1/2	32	1/2	1104
1908	Tom J. Conroy	76184	533	S. E. Retap 3/5/29 Retap 8/17/26 Dudley	3/4	1/2	1	1/2	1/2	2	1/2	R 485 1200
1908	Patrick J. Curtin	67109	1698 Sanchez	N. W. Sanchez Retap 8/19/26 Retap 6/9/27	3/4	1/2	1	3/4	5/8	7	3/4	R 485 1320
1908	Orth Lindstrom	76187	538	N. S. 150 E of Castro	1	1/2	1	1/2	1/2	7	3/4	R 653 148
1908	Mrs. M. McBarthy	76188	207	S. S. 28 W. of Dolores	1	1/2	1	1/2	1/2	36		3268
1909	P. & A. Long & Co.	76195	690	N. S. 105 E of Diamond & Diamond	1	1/2	1	3/4	1/2	43		1628
1909	Gray Bros	76190			3/4	1/2	1	3/4			3/4	3343 R 484
1909	Mrs. M. Molloy	76191	513 <del>513</del>	Retap 3/5/29 Retap 8/16/26	3/4	1/2	2	3/4			3/4	3379
1908	Lernard Haas	76192		N 110 E Sanchez	1	1/2	1	3/4	1/2	35		3372
1908	do	76194	371	N 135 E Sanchez	1	1/2	1	3/4	1/2	27		3373
1908	do	76193		N 85 E Sanchez	1	1/2	1	3/4	1/2	35		3371
1910	R. O. Mairno	76197	680	N 155 " Diamond	1	1/2	1	3/4	1/2	2	3/4-40	6678
1911	A. Davis	76198		N. S. 255 W Church		3/4		Service				8523
1908	F. E. Kara	76199		N. S. 155 E. Noe		3/4		"				8755
1908	J. Bernie	76174	473-5 477	J. S. - Noe	1	1/2		"				1453
J. S. - Noe												
1909	A. W. Nelson	82587		E. S. 300 S. Clement	1	3/4	1	3/4			3/4	44
1909	Mrs. P. Gies	82581	337	N. S. 150 S. Cala		1	3/4	5/8			1	3/4-37 3157
1909	United Bldg Supply Co	82582	319	N. S. 100 S. Cala		1	1/2	1/2			1	1/2-37 3659
1909	Parade Realty Co					1	2"	1 2"				2"-16 4404
1909	L. B. Luttrick	82583	2438	N. S. 225 S. T. St.			2	3/4			3/4-37	4405
1910		82566	366		2	2 1/2	1	1/2	1/2	1	1/2-7	4589
1910	B. J. Hooper	82584		E. S. 300 N. Clement	2	1/2	1	1/2	1/2	1	1/2-7	4616
1911	L. J. Slate	82585	333	N. S. 175 S. California	1	1/2	1	1/2	1/2	1	1/2-36	533
1910	Mrs. T. Williams	88252	522	E. S. 195 N. A.	1	1/2	1	1/2	1/2	1	1/2-8	7046
1911	Chas. B. Mudge	88247	2543	N. S. 250 S. A.		1/2		Service				8038
1911	O. Berry	88253	2475	N. S. 125 N. M.		1/2		Service				8347
1911	Jno B Woolfey	88254	520	E. S. 120 S. Geary		1/2		"				9010
1911	H. A. Savage	88255	478	" 109 N. do		3/4		"				1163
1911	Oscar Hyman & Bro.	88259	719	N. S. 119 S. do		3/4		"			7914	919
1911	Jno B Woolfey	88257	524	E. S. 145 " Geary		1/2		"				957
1911	M. Farmer	88258	315	N. S. 75 " Cala		1/2		"				962
1912	Mrs. M. E. Smith	88260	580	E. S. 95 N. A.		3/4		"				1056
1912	Parkside Presbyterian Church	88611		N. S. 50 S. M.		3/4		"				1120
1911	L. G. Garnier	88256		E. S. Geary		1/2		"				921
1913	Davis Kelly	88612	430	E. S. 175 S. Clement		3/4		"				1384
1913	F. Nelson			pipe as main see Lincoln way to Irving								
1914				E. S. 90 S. Lincoln way		3/4		"				1592
1914				" 50 "		3/4		"				159

file 229 64

# Service Pipe Record.

## DIRECTION OF TAP.

		Ends	On Line of Noe
17 <del>19</del> S. of N line st	<del>16. E. W. line lot</del>	207	At of Noe. old taps S.O. May 12.
20 " " " " "	7 1/2 E line lot		In Emilian Jose Ave
21 N of S line st	4 E of N line lot		347 1/2 of E line Church
<del>17</del> S. S. " st	<del>On E. line lot.</del>	<del>176</del> <del>178</del>	<del>178</del> W. Noe
21 S. W. " "	9 W. E. " "		190 W. Sanchez
19 S. N. " "	16 E. W. " "		84 W. Boleros
<del>17</del> S. S. " 32 N/S	<del>5 E. W. " "</del> 10 E/W		<del>67</del> W. Saidley 392 W Ave.
<del>17</del> S. N. " "	<del>16 E. W. " "</del>		<del>153</del> W. Noe
20 " " " "	4 " " " "		101 " " "
20 " " " "	1 " " " "		105 E. Noe
18 S. S. line st	10 W. E. " "		118 W. Mission
17 D. N. " "	46 W. E. " "		54 E. Boleros
<del>18</del> S. N. " "	9 W. E. " "		170 W. Mission St.
19 S. N. line st	1. E. W. " "		107 E. San Jose Ave 12" Main
20 D. N. " "	5 W. E. " "		24 E. W. Whitney. 4" Main.
19 " " " "	15 " " " "		3 E. of Palmer 6" Main
19 " " " "	8 " " " "		On E. line of San Jose 12" Main
<del>19</del> " " " "	12 E. of N. line lot		116 E. of Noe 2 1/2" Main
<del>19</del> " " " "	1 " " " "		8. R. W. Mission 10" Main
			26 E. of Dames 11" Main
17 N of S line st	11 N of E line lot		169 N of Elise
<del>16</del> S/W " " "	On E line lot		174 E of Prospect Ave
<del>16</del> S/W 1/2 N " " "	10 7/2 of E line lot		129 E. of Prospect
<del>16</del> S/W 1/4 " " "	2 E of N line lot		115 7/2 of Prospect Ave
<del>17</del> N/S 1/2 N " " "	On W. " " "		98 7/2 of Prospect Ave
<del>20</del>			138 W. Elise
20 D. N.	On W. line lot		127 W. Gladys 2" Main
<del>17</del> S. S. line st.	10 W. E. " "		42 E. Prospect 1 1/2" Main
<del>18</del> S. S. " "	5 E of N line of lot		25 N of Prospect 2" Main
<del>18</del> N of S line of Street	1 1/2 E. " "		34 E. Harper " "
<del>19</del> " " " "	5 W. E. line lot		119 E. Gladys 2" Main
<del>19</del> D. N. line st	13 E. W. line lot		32 W. E. line Sanchez 4" Main
<del>19</del> S. N. line st	13 W. E. line lot		68 E of Noe 6" Main
20 N. P. Line st	11 W. E. line lot		107 E of Calif Ave 8" Main
<del>19</del> S. of N. line of St.	6 W. of E. line of lot		172 E of Sanchez
<del>19</del> E of N. line of Sanchez	30 N. S. line of lot		56 S. of Both St.
<del>19</del> S. of N. line of St.	12 E. of W. line of lot		45 E. of Sanchez
<del>19</del> " " " "			13 N of S line Santa Monica

30<sup>th</sup>

Street

DATE	NAME	WATER NO.	STREET NO.	LOCATION	CORPORATION STOP		STOP COCK		LEAD PIPE		IRON PIPE			
					No.	Size.	No.	Size.	Size.	Feet.	Size.	Feet.		
April 5 1907	J. E. Smith	76183 <del>76187</del>	531	S.S. 35 E. Laidley Retap 3/5/29 Retap 8/17/26	3/4	1/2	1	1/2	1/2	5	1/2-62	R485 129		
April 22 1907	C. P. Franklin	76098		S. N. San Jose Ave	1	5/8	1	5/8-3/4	5/8	35		191		
April 26 1907	N. M. Pearson	76120	211	S.S. 75 E. Dawe	1	1/2-5/8	1	5/8-3/4	5/8	35		194		
April 29 1907	Mrs M. Murphy	76182	525	S.S. 180 W. Noe Retap 3/5/29 Retap 8/17/26	3/4	1/2	1	3/4	1/2	32		R485 200		
May 4 1907	S. Nichols	76160	432	N.S. 187 W. Sanchez	1	3/8	1	1/2	1/2	7		2211		
" " 1907	Margaret Welch	76108	209	Ret Church + Boleros	1	1/2	1	5/8	5/8	36		2172		
" 7 1907	E. Sohl	76186	541	Retap 10/3/29 Retap 8/19/26 S. D. 53 W. Laidley	3/4	1/2	1	1/2	1/2	1	1/2-32	R+85 2324		
" 10 1907	F. Morrison	76181	521	Retap 3/5/29 Retap 8/17/26	3/4	1/2	1	1/2	1/2	1	1/2-33	R+85 2325		
" 13 1907	J. Braumbach	76179	515	S.S. W. Noe	1	1/2	1	1/2	1/2	1	1/2-33	239		
" 14 1907	Cook & Murray	76172	478-80	N.S. 105 E. Noe	1	1/2	1	1/2	1/2	7		2370		
June 1 1907	P. Isola	76094	14-16	San Jose Ave 4 Mission	1	5/8	1	3/4	5/8	12		2398		
June 26 1907	Henry Conrad	76105	118	N.E. Boleros	1	5/8	1	3/4	5/8	8		3067		
July 9 1907	W. C. Hamerton	76097	22	N.S. 75 E. San Jose	1	1/2	1	3/4	1/2	8		3310		
July 9 1907	Mrs Gifford	76137		D.D. 25 E. Whitney	1	1/2	1	3/4	1/2	32		3351		
July 3 1907	John Cardano	76165 76099	424	N.D. 255 E. Noe	1	3/8	1	3/4	1/2	7		377		
Oct. 3 1907	C. T. Franklin	76175	489	S.E. San Jose	1	1/2	1	3/4	5/8	32		498		
Dec. 14 1907	H. Schmidt	76091	10	S.S. 30 E. of Noe	1	3/8	1	1/2	1/2	32		594		
" 18 1907	P. Kelly	76122	291	N.S. 80 N. of Mission	1	5/8	1	3/4	5/8	12		612		
				S.S. 75 E. of Dawe	1	1/2	1	3/4	1/2	32		618		
				<u>Santa Marina</u>										
Mar 27 1907	J. E. Hone	67712	140					2	1/2		1/2-36			
" 29 1907	J. Carlson	67711	136	S.S. 1896 N. Elsie				2	1/2	1/2	6	14		
April 20 1907	S. Barren	67710 67697	130					2	1/2-3/4	1/2	6	1		
April 22 1907	P. A. Luce	67699	19	N.S. 75 W. Prospect Ave				2	1/2	1/2	3 1/2-35	14		
May 14 1907	Elton F. Bailey	67713	190	139 W. Elsie	1	1/2	1	3/4	1/2	4		23		
July 4 1907	Thos. W. Hall													
Aug 3 1907	Cardano John		424	N.D. 255 E. Noe	1	3/8	1	1/2	1/2	7		37		
July 27 1907	P. Morfenele	67689	106	200 E. Mission				2	1/2		1/2-6	36		
Sept 1 1907	Raynor Peterson	67705	106		1	1/2	1	1/2	1/2	5		42		
Jan. 27 1908	John Carlson	67703	88	S.S. abt. opp. Prospect Ave.				2	1/2	1/2	5			
	Geo. Litterell							1	3/8	1	1/2	8		
March 21 1908	Mrs John Hargens	67692	100					2	1/2	1/2	6	86		
April 10 1908	V. Sallet							1	1/2	1	1/2	32	170	
May 9 1908	James Bernie							1	5/8	1	3/4	3/8	32	14
July 10 1908	Mrs. Wm. Jarndoff	67708	71	Det. Gladys Prospect	1	1/2	1	1/2	1/2	7		21		
Nov. 2 1908	L. Haas			S.S. 110 E. of Sanchez	1	1/2	1	3/4	1/2	30		33		
Nov. 2 1908	L. Haas				1	1/2	1	3/4	1/2	27		33		
Nov. 2 1908	L. Haas			S.S. 85 E. of Sanchez	1	1/2	1	3/4	1/2	35		3		
		67686										5		

Page 1359

See Page 1359



Downing Street  
 1100 Tremont Ave  
 Family  
 Avenue  
 Street

DATE	NAME	WATER NO.	STREET NO.	LOCATION	CORPORATION STOP		STOP COCK		LEAD PIPE		IRON PIPE	
					No.	Size.	No.	Size.	Size.	Feet.	Size.	Feet.
July 30	C. B. Bice	77150	82037	43		1	1/2	1	1/2	5/8	5/8	5
July 29	No. 10 S. M. B. Bice	77155	82062	221	DEC 1 - 1903							
July 16	W. E. Ostrander	77171	82045	139	AUG 6 - 1904							
June 27	L. Sandler	77143	82068	15	DEC 1 - 1903							
June 27	L. Sandler	77145	82060	5								
June 27	L. Sandler	77146	82075	5	W.S. 105 S. Waller	1	3/8	1	1/2	1/2		7
June 27	L. Sandler	77146	82037	7-9	W.S. 130 S. Waller	1	3/8	1	1/2	1/2		7
August 27	E. A. Fritz	77207	82063	225-7	AUG 6 - 1904							
February 23	O. Everett	77142	82037	8-10	DEC 1 - 1903							
February 16	E. Stone	77181	82000	166	DEC 1 - 1903							
February 16	L. Sandler	77185	82051	176	AUG 6 - 1904							
July 20	L. Sandler	77189	82046	150	DEC 1 - 1903							
July 20	L. Sandler	77174	82046	150	AUG 6 - 1904							
July 20	L. Sandler	77176	82047	152	DEC 1 - 1903							
July 20	L. Sandler	77178	82048	157	AUG 6 - 1904							
July 20	L. Sandler	77177	82053	180	DEC 1 - 1903							
July 31	L. Sandler	77188	82052	137	AUG 6 - 1904							
July 31	L. Sandler	77190	82054	113-5	DEC 1 - 1903							
Nov 31	E. A. Fritz	77198	82058	207	AUG 6 - 1904							
Nov 22	W. Little	77167	82071	131	DEC 1 - 1903							
April 17	L. Sandler	77201	82060	209	DEC 1 - 1903							
April 17	L. Sandler	77202	82061	215	AUG 6 - 1904							
April 10	E. A. Fritz	77209	82064	165	DEC 1 - 1903							
June 21	Mrs. A. F. Deane	77144	82053	12	Ed. 140 S. Waller	1	1/2	1	5/8	5/8		22
July 24	E. A. Fritz	77217	82075	12	DEC 1 - 1903							
July 24	L. Sandler	77160	82076	77	W.S. 180 S. Frederick	1	1/2	1	3/4	5/8		7
Aug 1	L. Sandler	77159	82047	73	W.S. 135 S. Frederick	1	1/2	1	1/2	1/2		4
Aug 27	L. Sandler	77179	82040	159	W.S. 155 S. Frederick	1	1/2	1	1/2	1/2		7
July 24	Mrs. G. Opperman	77179	82040	129	DEC 1 - 1903							
April 3	W. B. Bailey	77161	82043	171-3	AUG 6 - 1904							
May 15	J. J. Connel	77215	82064	171	DEC 1 - 1903							
Sept 10	J. J. Connel	77154	82039	53-5	AUG 6 - 1904							
July 27	J. J. Connel	77155	82035	42-7	W.S. 180 S. Frederick	1	1/2	1	1/2	1/2		7
May 1	E. C. Dallamore	77218	82062	252-4	DEC 1 - 1903							
July 25	J. J. Connel	77158	82040	69	AUG 6 - 1904							
Sept 15	J. J. Connel	77156	82048	57	W.S. 180 S. Frederick	1	1/2	1	1/2	1/2		7
Nov 20	J. J. Connel	77141	82029	4-6	W.S. 150 S. Waller	1	1/2	1	1/2	1/2		30
Nov 20	J. J. Connel	77161	82057	116	DEC 1 - 1903							
Sept 25	Mrs. Connel	77191	82046	188	W.S. 100 S. Frederick	1	1/2	1	1/2	1/2		26
Sept 17	J. J. Connel	77153	82056	115	DEC 1 - 1903							
Sept 17	J. J. Connel	77157	82059	49-51	AUG 6 - 1904							
Sept 17	J. J. Connel	77157	82059	65-67	W.S. 150 S. Waller	1	1/2	1	1/2	1/2		7

24. lead

# Service Pipe Record.

## DIRECTION OF TAP.

<del>13</del> 15 <del>13</del>	E of W line St	7	S of it line Lot	773	S of Frederick
<del>13</del> 15 <del>13</del>	E of W line St	4	N of S line lot	<del>862</del> 822	S of Frederick
13	E of W line St	4	S of N line lot	637	S of Frederick
<del>13</del> 15 <del>13</del>	E of W line St	4 <sup>3</sup>	N of S line lot	<del>862</del> <del>857</del> 854	S of Frederick
13	E of W line St	1	N of S line lot	568	S of Frederick
<del>13</del> 15 <del>13</del>	E of W line St	6	N of S line lot	614	S of Frederick
15	E of W line St	2	N of S line lot	<del>598</del>	S of Frederick
<del>13</del> 15 <del>13</del>	E of W line St	8	N of S line lot	601 594	S of Frederick
<del>13</del> 15 <del>13</del>	E of W line St	3	N of S line lot	<del>621</del>	S of Frederick
<del>13</del> 15 <del>13</del>	E of W line St	4	N of S line lot	651 640	S of Frederick
<del>13</del> 15 <del>13</del>	E of W line St	16	N of S line lot	<del>640</del>	S of Frederick
<del>13</del> 15 <del>13</del>	E of W line St	16	N of S line lot	730 731	S of Frederick
<del>13</del> 15 <del>13</del>	E of W line St	16	N of S line lot	<del>730</del>	S of Frederick
<del>13</del> 15 <del>13</del>	E of W line St	9	S of N line lot	760 780	S of Frederick
13	E of W line St	12	N of S line lot	788	S of Frederick
<del>13</del> 15 <del>13</del>	E of W line St	11	N of S line lot	<del>327</del> 321	S of Frederick
<del>13</del> 15 <del>13</del>	E of W line St	14	N of S line lot	350 347	S of Frederick
<del>13</del> 15 <del>13</del>	E of W line St	12	N of S line lot	<del>353</del>	S of Frederick
<del>13</del> 15 <del>13</del>	E of W line St	12	N of S line lot	870 848	S of Frederick
<del>13</del> 15 <del>13</del>	E of W line St	12	N of S line lot	<del>857</del>	S of Frederick
<del>13</del> 15 <del>13</del>	E of W line St	12	N of S line lot	850 845	S of Frederick
<del>13</del> 15 <del>13</del>	E of W line St	12	N of S line lot	<del>848</del>	S of Frederick
19	S. N. line Frederick	14	W. E. line lot	12	E. Frederick
<del>13</del> 15 <del>13</del>	E. W. line St.	15	N. S. line lot	<del>422</del>	E. Frederick
<del>13</del> 15 <del>13</del>	E. W. line St.	11	N. S. line lot	394 418	E. Frederick
<del>13</del> 15 <del>13</del>	E. W. line St.	8	N. S. line lot	<del>397</del>	E. Frederick
<del>13</del> 15 <del>13</del>	E. W. line St.	6	N. S. line lot	454	S. Frederick
<del>13</del> 15 <del>13</del>	E. W. line St.	10	N. S. line lot	<del>828</del>	S. Frederick
<del>13</del> 15 <del>13</del>	E. W. line St.	10	N. S. line lot	577	S. Frederick
<del>13</del> 15 <del>13</del>	E. W. line St.	6	N. S. line lot	<del>765</del>	S. Frederick
<del>13</del> 15 <del>13</del>	E. W. line St.	10	N. S. line lot	236	S. Frederick
<del>13</del> 15 <del>13</del>	E. W. line St.	10	N. S. line lot	<del>240</del>	S. Frederick
<del>13</del> 15 <del>13</del>	E. W. line St.	10	N. S. line lot	<del>222</del>	S. Frederick
14	E. W. line St.	3	S. N. line Lot.	282	S. Waller
14	E. W. line St.	3	N. S. line lot	604	S. Frederick
14	E. W. line St.	11	N. S. line lot	140	S. Frederick
14	E. W. line St.	20	N. S. line lot	200	S. Frederick
14	E. W. line St.	4	S. N. line Lot.	703	S of Frederick
14	E. W. line St.	10	N. S. line Lot.	189	S of Waller
14	E. W. line St.	14	N. S. line Lot.	206	S of Waller
14	E. W. line St.	13	N. S. line Lot.	139	S of Frederick
14	E. W. line St.	13	N. S. line Lot.	433	S of Frederick
14	E. W. line St.	11	N. S. line Lot.	255	S of Frederick
14	E. W. line St.	1	S. N. line Lot.	268	S of Frederick
15	E. W. line St.	7	N. S. line Lot.	896	S of Frederick
15	" " " "	15	" " " "	279	S of Frederick
15	" " " "	2	" " " "	562	" " " "
15	E. W. " St.	3	N. S. " lot	662	" " " "
12	E. W. " St.	12	N. S. " lot	231	S of Waller 4th
14	E. W. " St.	10	N. S. " lot	531	S of Frederick 8th
15	E. W. line St.	13	N. S. line Lot.	364	S of Frederick

Dorney Street — Frederick Ave Street

DATE	NAME	WATER No.	STREET No.	LOCATION	CORPORATION STOP		STOP COCK		LEAD PIPE		IRON PIPE	
					No.	Size	No.	Size	Size	Feet	Size	Feet
July 17	J. B. Guise	77152	45-7	N. Frederick	1	3/8	1	1/2	1/2	7		
Aug 1900	J. B. Draper	77210	42-4	S. Frederick	1	1/2	1	5/8	5/8	26	\$11.41	
Aug 27 1900	M. Cillick	77200	1205-7	S. Frederick	1	3/8	1	3/4	1/2	7	\$6.26	
Oct 18 1900	Katherine McDonald	77212	155-40	S. Frederick	1	1/2	1	5/8	5/8	26	\$11.91	
Dec 21 1900	J. B. Draper	77193	192-4	E.S. 500 S. Frederick	1	1/2	1	3/4	1/2	26	\$9.00	
Jan 22 1901	J. B. Draper	77197	200-02	E.S. 600 S. Frederick	1	1/2	1	3/4	1/2	26	\$9.98	
Feb 10 1901	J. B. Draper	77195	196-8	E.S. 555 S. Frederick	1	3/8	1	3/4	1/2	27	\$9.36	
Mar 12 1901	J. B. Draper	77199	150	S. Frederick	1	1/2	1	1/2	1/2	26	\$10.48	
Mar 13 1901	A. Morgan	77206	220	S. of Frederick	1	1/2	1	3/4	1/2	26	\$10.48	
Dec 12 1901	Rivers Bros	77207	225-3	S. of Frederick	1	1/2	1	1/2	1/2	28	\$8.65	
Dec 12 1901	Rivers Bros	77208	224-6	E.S. 750 S. of Frederick	1	1/2	1	1/2	1/2	28	\$8.65	
June 9 1902	John A. Hoots	77175	157	S. of Frederick	1	1/2	1	3/4	1/2	7	\$6.62	
June 9 1902	John A. Hoots	77177	155	S. of Frederick	1	1/2	1	3/4	1/2	7	\$6.62	
June 9 1902	John Syar	77184	173	S. of Frederick	1	1/2	1	1/2	1/2	7	\$6.62	
Aug 1902	John A. Hoots	77182	175	S. Frederick	1	1/2	1	1/2	1/2	7	\$8.00	
Sept 20 1902	J. Wendering	77182	167-9	N. E. Frederick	1	1/2	1	5/8 + 3/4	5/8	7	\$7.96	
Oct 14 1902	John A. Hoots	77180	163-5	S. Frederick	1	1/2	1	1/2 + 3/4	1/2	7	\$5.06	
Nov 17 1902	John A. Hoots	77211	233-8	S. Frederick	1	1/2	1	1/2 + 3/4	1/2	7	\$6.62	
APR 1 - 1903	Mrs. Drinxhouse	77165	167	S. Frederick	1	1/2	1	3/4 + 1/2	1/2	7	\$7.27	
APR 9 - 1903	Marguerita Carroll	77169	144	S. Frederick	1	1/2	1	3/4 + 1/2	1/2	30	\$10.30	
AUG 5 - 1903	Mrs. A.M. York	77168	120	S. Frederick	1	1/2	1	5/8 + 3/4	5/8	25	\$12.14	
SEP 30 1903	Stella Behre	77151	119	S. Frederick	1	1/2	1	1/2 + 3/4	1/2	7	\$7.21	
MAY 7 - 1904	Chas Westwood	77196	38	S. Frederick	1	1/2	1	1/2 + 3/4	1/2	22	48	
Jan 1904	Chas Westwood	77163	197	W.S. 604 S. Frederick	1	1/2	1	1/2 + 3/4	1/2	8	51	
Oct 0 1904	Carve	77166	117-23	S. of Frederick	1	1/2	1	1/2 + 3/4	1/2	8	57	
Oct 12 1904	Mrs. J. Marks	77203	125-32	S. of Frederick	1	1/2	1	3/4	5/8	26	155	
Feb. 20 1905	Mia + M.E. Morgan	77147	216-18	E/S 696 S. of Frederick	1	1/2	1	1/2 + 3/4	1/2	26	120 FEB	
Mar. 3 1905	Mrs. Jackson	77148	29-31	W/S bet Waller + Frederick	1	1/2	1	5/8	5/8	7	121 FEB	
Mar. 3 1905	J.C. Sweeney	77164	33-5	W/S bet Waller + Frederick	1	1/2	1	5/8	5/8	7	5	
June 5 1905	E.L. Laudgren	77183	720-2	E/S 127 S. Frederick	1	1/2	1	5/8	5/8	25	36	
Aug. 7 1905	M. M. Line	77183	174-4	E/S 300 S. Frederick	1	1/2	1	5/8	5/8	25	248	
Aug 28 1905	Emmal Chambers	77170	130	bet Ashbury + Cole	1	1/2	1	5/8	5/8	26	271 DEC.	
Jan. 1906	Mrs. W.J. Robison	77173	144-48	E/S 266 S. Frederick	1	1/2	1	5/8	5/8	26	31	
Mar. 6 1906	J.R. Drinxhouse	77216	246-8		1	3/8	1	1/2	1/2	7	100	
Jan 15 1907	J. A. Reese	77172	121		1	3/8	1	1/2	1/2	7	51	
Feb 7 1907	J. A. Drinxhouse	77194	195-5		1	3/8	1	1/2	1/2	8	220	
May 6 1907	F. Spiller	77186	175	W.S. 640 S. Frederick	1	1/2	1	3/4	1/2	6	964	
April 11 1908	Bertha Fogert	77149	37-9	W.S. 220 S. Waller	1	1/2	1	3/4	1/2	10	1534	
May 18 1908	Mrs. Minnie Erb	77192	187-9	W.S. 535 S. of Frederick	1	1/2	1	3/4	1/2	10	1534	
July 22 1908	Katherine Drinxhouse	77214	242-40	E/S 855 S. Frederick	1	1/2	1	1/2 + 3/4	1/2	25	2358	

(continued to 2003)

# Service Pipe Record.

## DIRECTION OF TAP.

*Pick is on to the ...*

*Lincoln Ave and Railroad Crossing*

~~14~~ ~~13~~ ~~12~~ ~~11~~ ~~10~~ ~~9~~ ~~8~~ ~~7~~ ~~6~~ ~~5~~ ~~4~~ ~~3~~ ~~2~~ ~~1~~  
 19 S of N line st  
 18 S of N line st  
 20 E. W. " ~~Diamond~~  
 20 E. W. " ~~Diamond~~  
 20 S. N. line st  
 20 S. N. line st  
 20 S. N. " "  
 19 P. N. " "  
 19 P. N. " "  
 17 P. N. " "  
 17 P. N. " "  
 18 ✓ ✓ ✓  
 19 - - -  
 19 - - -  
 20 - - -  
 20 - - -  
 18 - - -  
 18 S. of N. line Street  
 20 ✓ - - -  
 18 - - -  
 20 - - -  
 20 <sup>5/4</sup> N - - -  
 19 S - N. - - -  
 19 S. N. 29th  
 20 S. N. line st  
 19 S. N. line st  
 20 S. N. line st  
 20 S. N. line st  
 20 S. N. line st  
 20 S. N. line st  
 18 S. N. line st

2 E. line lot  
 1 E of N line lot  
 7 N of E line lot  
~~27 N. S. line 29th~~  
~~25 N. 29th~~  
~~15 W. E. line lot~~  
~~On E. line lot~~  
~~7 W. E. " "~~  
 3 E. W. " "  
 4 W. E. " "  
 2 W. E. " "  
 12 E. W. " "  
 On N. line lot  
 1 W. E. line lot  
 1 E. W. - - -  
 5 - - -  
 18 - - -  
 13 N. of E. line lot  
 12 E. - N. - - -  
 On N. line of lot  
 1 E of N line lot  
~~N of E~~ - - -  
~~2 - - -~~  
 25 - - -  
 On E. line lot  
 10 W. E. line lot  
 4 E. W. line lot  
 9 W. E. line lot  
 11 W. E. line lot  
~~14 E. W. line lot~~  
~~46 W. E. line lot~~  
 13 W. E. line lot

<sup>132</sup>  
~~127~~ W Mission  
 36 S. S. S. S.  
~~124 1/2~~ E ds  
~~140~~ E ds  
~~227~~ E ds  
~~150~~ E ds  
 259 N of Noe st  
 113 N of Noe st  
~~298 W of Diamond~~  
~~38. D. W. 29th~~  
~~195~~ E. Diamond  
~~158~~ E. Diamond  
~~185~~ E. Diamond  
~~294~~ W. of Castro 1" Main  
~~285~~ W. of Castro 1" Main  
 107 E. Castro 1 1/2" Main  
 197 E. Castro 1 1/2" Main  
 184 W. of Noe. 1 1/2" Main  
 296 W. of Noe. 1 1/2" Main  
 129 E. of Castro 1 1/2" Main  
 54 E of Noe 6" Main  
 210 E. of Dolores 8" Main  
 311 N. of Castro 1" Main  
~~304~~ N. of Castro 1" Main  
~~270~~ - - - 1" Main  
~~175~~ - - - 1" Main  
 220 E. of Castro 1 1/2" Main  
 243 N. - - - 1 1/2" Main  
~~156~~ - - - 1" Main  
~~170~~ - - - 1" Main  
 111 N. of Noe 1 1/2" -  
~~230~~  
~~270~~ - - - Castro 1" -  
~~184~~  
~~189~~ - - - - -  
 133 E. Noe 6" -  
 57 E. Castro 1/2" Main  
<sup>116</sup>  
~~176~~ S. Castro 1" Main  
 180 W. of Noe 1 1/2" Main  
 98 E. Castro 1 1/2" Main  
 171 E. Castro 1 1/2" Main  
<sup>218</sup>  
~~218~~ W. of Castro 1 1/2" Main  
<sup>380</sup>  
~~200~~ E. of Diamond 1" Main  
 253 E. of Castro 1" Main

Sunny side Ave

Street

DATE.	NAME.	WATER NO.	STREET NO.	LOCATION.	CORPORATION STOP.		STOP COCK.		LEAD PIPE.		IRON PIPE.	
					No.	Size.	No.	Size.	Size.	Feet.	Size.	Feet.
July 20 1907	Mandeyle	36406		S. S. 170 Noe Ave								
July 13 1907	D. Aule	91188		100 W. Mission	3/4	1/2						74492
July 1 1907	Haynes	96577		1st E San Jacinto	1							6575
Jan 17 1907	Blas J. Grecco	98232	280	1/2 172 E San Jacinto	3/4							30764
do	do	98233	255	1/2 130 E do	3/4							31518
				See Vol 61 - page 76								31519

Twenty Ninth Street

April 20 1907	Robert Thorp		519					2 1/2 - 3/4	1/2	32		1895
April 26 1907	Mrs. Eukine	82717	516	N. S. 155 W. Noe	3/4	1/2		2 1/2	1/2	7		2023
May 10 1907	Paul Fisher	82754	745	330 W. Diamond	3/4	3/8		1 1/2	1/2	4	38	2808
June 18 1907	T. Sampson	82752	696-8	N. E. Diamond	3/4	1/2		1 1/2	1/2	2	15	2806
" 17 1907	Henry Steffens	82748	628	Castro and Diamond	3/4	1/2		2	1/2	7		3233
July 1 1907	Theo. Thompson	82751	670	N. D. 130 E. Diamond	3/4			2	1/2	12		3738
Aug 2 1907	Mrs R. E. Lary	82746	654	N. D. 250 W. Castro	3/4			2	1/2	7		4671
Sept 20 1907	Geo Rmah	82733	570	N. D. 106 E. Castro				2	1/2	8		4961
Oct 4 1907	J. Fogarty	82730	564	N. D. 180 E. Castro				2	1/2	8		5041
Oct 8 1907	Mrs J. McFarlane	82771	530	N. D. 180 W. Noe				2	1/2	33		5051
Oct 8 1907	Catherine Beatty	82747	545	N. D. 255 E. Castro				2	1/2	8		5688
Nov. 13 1907	Duffy Bros. Co.	82734	578	N. S. 134 E. Castro		1/2	58	1 3/4	5/8	35		5061
Oct. 8 1907	J. M. Sweeney	82714	491-3	S. S. 30 E. Noe		1/2	58	1 3/4	5/8	9		5586
Nov. 7 1907	De Martini	82633	148-52	N. S. 208 E. Dolores	3/4			2 1/2	1/2	5	25	5128
Oct. 11 1907	John Killemade	82747	651	S. S. 380 N. Castro	3/4			2 1/2	1/2	8	22	5768
Nov. 18 1907	Wm. Thierding	82745	647	bet. Castro Diamond				2 1/2	1/2	7		6012
Dec. 5 1907	E. F. Nichols	82729	560	N. S. 205 E. of Castro				2 1/2	1/2	2	30	6079
Dec. 11 1907	Mary Whitney	82744		S. S. 235 N. "	3/4			2 1/2	1/2	2	30	6080
	Mrs. R. Manning	82740	673	135				2 1/2	1/2	33		223
Jan. 14 1908	M. Mitchell	82718	509		3/4			2 1/2	1/2	3	28	455
Feb. 21 1908	Jas. O'Connor	82742	635	S. S. 205 N. of Castro	3/4			2 1/2	1/2	8		465
" 20 1908	S. M. Peterson	82741	624	N. S. 190		1/2	1 3/4	1/2	1/2	36		641
March 15 1908	J. Froel	82707	475	S. S. 105 E. of Noe				2	1/2	34		872
March 28 1908	Geert Leantas	82736	595	S. E. Cor. Castro	3/4	1/2		1	1/2	2	20	933
April 4 1908	John R. McKay	82738	619	S. S. 105 W. of Castro	3/4			2	5/8	17		1538
May 21 1908	John Limes	82720		N. S. 155 W. of Noe				1	1/2	2	32	1650
June 1 1908	Mrs W. A. Meyer	82734	591	Noe. and Castro		1/2		1	1/2	9		1720
June 1 1908	W. W. Mangary	82731	578	N. S. 155 E. Castro	3/4			2	1/2	12		1798
June 8 1908	Mary J. Atis	82743	626	Near Castro	3/4	1/2		1	1/2	1/2		2 1/2 - 25 1930
June 18 1908	Geo. J. Drady	82749	665		3/4	1/2		1	1/2	1/2		2 1/2 - 32 1932
June 19 1908	Paul Durd.	82728	555	S. S. 150 E. Castro		1/2		1	1/2	1/2		

# Service Pipe Record.

DIRECTION OF TAP.

#19 St of S line St

#19 n. s. line St

#19 n. s. line St

#19 St of S line St

#19 n. s. line St

19 n. s. line St. Mary's Ave

19 n. s. line St.

19 n. s. line St.

19 n. s. line St

19 n. s. line st.

19 n. s. line st.

19 n. s. line st

Private Pipe  
# of E line Lot

Private Pipe  
#9 W.E. line lot

#5 W.E. line lot

#27 W.E. line lot

#62 E. W. line lot

6 E. W. line College Ave

9 E. W. line Lot.

12 W. E. line Lot.

5 E. W. line lot

9 E. W. line lot.

9 W. E. line lot

9 E. W. line lot

taken over main.  
178 W of Mission

194 W. Marselle (taken over main)

215 W. Marselle (taken over main)

196 W. Mission

233 W. Mission (taken over main)

141 W. Maxwell Ave (taken over main)

77 W of Marsily.

98 W of Marsily

36 W. of Collage ave.

141 E. of Collage ave.

68 E. of Collage ave.

87 E. of Collage ave.

2" S.C. AT MAIN  
21 E. W. line Mission

13 S. N. line St

#23 S. N. line St

#23 S. N. line St

#23 S. N. line St

#23 S. N. line St

25 W. of S. line St

33 S. of N. line St

#23 S. N. " "

#23 S. N. " "

#18 S. N. " "

15. N. D. line st.

15. N. D. " "

18 S. N. D. " "

15. N. D. " "

3 N. D. " "

23 S. N. of H. line St.

11 N. D. " "

18. N. S. line st

13 N. D. Line st

23 SN " " " "

23 SN " " " "

18 " " " "

#23 SN " "

2 W D " "

#23 SN " "

65 W. E. line Mission

On E. line Mission

# W. E. line Lot.

4 E. W. " " lot

3 W. E. " " lot

12 W. E. " " lot

7 W. E. " " lot

11. W. E. " " lot

3 E. W. " " lot

20. E. W. " " lot

7. W. E. " " lot

11. W. E. " " lot

3 E. W. " " lot

20. E. W. " " lot

On W. line lot

26 W. E. " " lot

5 E. W. " " lot

3. W. E. line lot

12. E. W. line lot

3 E. W. " " lot

3 W. E. " " lot

10 E. W. " " lot

16 E. W. line lot

15 W. E. " " lot

1 E. W. " " lot

35 n. Trumbull.

43 n. s. line Trumbull

314 E. Grant

35 E. Grant

57 E. of Grant

65 " " "

132 1/2 of Collage Ave

202 W of Congdon

189 E of Grant

96 E. Grant. 1 1/2" Main

360 E. Congdon 2" Main

300 E. Congdon 2" Main

183 E. Congdon 2" Main

367 E. Congdon. 2" Main

489 E. Congdon Tapped on end of 3/4" Pipe.

215 E. of Grant 2" main

195 N. Mission St

257. E. Congdon 2" Main

428 E. Congdon 2" Main

275 W. Congdon

270 W. do

271 E. Congdon

43 W. do

515 E. do

127 W. do

# St Mary's Ave Street

DATE	NAME	WATER NO.	STREET NO.	LOCATION	CORPORATION STOP		STOP COCK		LEAD PIPE		IRON PIPE		
					No.	Size	No.	Size	Size	Feet	Size	Feet	
April 94	B. Smith	66296 77203	see below	51 W. Marcelly	1	1/2	1	1/2	1/2	7			
Sept 54	B. Boege	66282 77201	15	180 W. Mission	1	1/2	1	1/2	1/2	7			
July 74	J. E. Star	66297 77205	see below	260 W. Mission			2	1/2	1/2	8		\$ 7.30	
JUN 10 1903	Thomas M. Williams	77205	129	180 W. Marcelly			2	1/2	1/2	10			
JUN 10 1903	Geo. W. Clark	66297 77206	133	70 S. P. R. Fence	1	5/8	1	5/8	5/8	8			
Nov 97	Patric Brady	66286 77202	19	160 W. Mission	1	1/2	1	1/2	1/2	8		\$ 6.61	
Dec 8 02	Res. Patric Brady	66297 77207	19	Commission	1	1/2	1	1/2	1/2	10			
July 1905	Pipe as Main	66296		Ends 73' W College Ave.			1	1 1/2			1 1/2	77	
July 13 05	Mrs. Norton	66297 77203	109-11		1	1/2	1	1/2	1/2	8		108	
July 13 05	J. Fay	66297	115		1	5/8	1	5/8	5/8	8		87.	
Aug 13 06	Mrs. J. E. Fay	66299	127		2	1/2	1/2	1/2	1/2	6		131	
July 13 06	J. Behan	66291	74	N.S. 125 E. of College Ave.	1	1/2	1	1/2	1/2	3	1/2	27.	
July 13 06	J. Behan	66294	86	N.S. 50 E. of College Ave.	1	1/2	1	1/2	1/2	3	1/2	27.	
July 13 06	J. Behan	66293	82	N.S. 75 E. of College Ave.	1	1/2	1	1/2	1/2	3	1/2	27	
<b>TRUMBULL</b>													
SEP 17 1903	Pipe as main											2"	575
SEP 17 1903	Western Wool & Leather Co.	77264	135	Retap 4/13/28	3/4								R 7796
MAR 30 1904	Mrs. J. Lamb	77257	104	Retap 6/11/28	3/4		2	1/2					R 7783
Sept 11 1905	E. Moriarty	77258	105	Retap 6/12/28	3/4		1	1/2	1/2				R 7784
Dec 20 1906	J. S. Sweeney	77259	106	Retap 6/11/28	3/4		2	1/2					R 7785
Jan 25 1907	J. S. Sweeney												
Feb 8 1907	Walter Construction Co.	77263	120	Retap 6/12/28	3/4		2	1/2					R 7786
Mar 7 1907	Mr. E. J. Neill	77261	114	Retap 6/11/28	3/4		1	1/2	1/2				R 7787
July 11 1907	Thos W. Hall	77260	108	Retap 6/11/28	3/4		1	1/2	1/2				R 7788
Aug 5 1907	John. Kirwin	77268	239	Near Mission	1	1/2	1	1/2	1/2	4	2 1/2	3559	
Aug 5 1907	Margaret Kelleher	77267	235		1	1/2	1	1/2	1/2	4	2 1/2	3562	
Aug 5 1907	Mrs. M. A. Sheehan	77265	223	Retap 7/7/27	1	1/2	1	1/2	1/2	4	2 1/2	3564	
Aug 5 1907	John Wilson	77270	240		1	1/2	1	1/2	1/2	4	2 1/2	3561	
Aug 6 1907	P. P. Oliv	77271	251	Tapped on end of 3/4 pipe			1	3/4					
Nov. 29 1907	Mrs. Bittko	77262	131	Retap 6/12/28	3/4		2	1/2	1/2				R 7789
Dec 3 1907	Mrs. O. Lamb			N.S. 175 N. of Mission	1	1/2	1	1/2	1/2	1	1/2	33	R 6237
May 20 1908	J. C. Beamer	77266	227	Retap 7/7/27	1	1/2	1	1/2	1/2	1	1/2	33	1583
July 31 1908	St. Breanet	77269	241	N. A. E. of Congdon	1	3/4	1	1/2	1/2	3	3 1/2	2432	R 7801
Nov 26 1910	Mr. St. M. Walsh	77272	136	Retap 6/13/28	3/4		2	1/2	1/2				R 7790
Nov 26 1910	M. Benton	77273	134	Retap 6/13/28	3/4		2	1/2	1/2				R 7791
Nov 26 1910	Mr. M. Maibrock	77274	229	Retap 7/8/27	3/4		2	1/2	1/2				R 7792
Dec 22 1911	J. M. Sheehan	77275	155	Retap 6/14/28	3/4		2	1/2	1/2				R 7793
June 10	Sighe Tobin Co.	77276	248	Retap 6/14/28	3/4		2	1/2	1/2				R 7794
Nov 12	Mrs. R. Scherr	77277	180	Retap 6/13/28	3/4		2	1/2	1/2				R 7802

# Service Pipe Record.

## DIRECTION OF TAP.

18 ft of S line Court Ave  
 12 W & R Prospect ave  
 18/16 N & R R  
 18/16 S N  
 44 N of Prospect  
 134 N " "  
 18 N of S line of st.  
 16 S/N 44 N of Prospect ave  
 18 N of S line st.  
 16 S/N " " "  
 19 " " " "  
 18 " " " "

20 W.E. line Masons  
 24 SW line st  
 24 E W  
 25 SW " "  
 14 WE " "

16 S/N 7 N of S line st  
 16 S/N 8 N of S line st.  
 16 S/N " " "  
 10 W " E " Mission  
 12 " " Gladys  
 16 S/N 7 N of S line st  
 8 N " " Cortland  
 16 S/N 17 N of S line st  
 16 S/N " " "  
 176 S " "  
 17 NS " "  
 18 1/3 S 16 S/N  
 18 1/3 S 16 S/N

16 N & R Santa Marina  
 16 W & R R  
 7 " " "  
 16 N of S line Santa Marina  
 17 N " S " " "  
 17 W of E line lot  
 17 N of S line Santa Marina  
 14 N of E line of lot  
 14 E " " " "  
 6 N of E " " "  
 16 " " " " "

12 1/2 S N line Sheppard  
 5 1/2 N S line Sheppard

12 N line lot  
 13 S W

On E line lot  
 2 N of E line lot  
 6 " " "  
 10 N E line lot  
 1 E W " "  
 4 SW " "  
 3 EW " "

5 W/E

4 N of Prospect  
 44 S M & R  
 97 E Prospect ave  
 93 " " "  
 44 W Prospect edge  
 135 W Prospect  
 81 " " "  
 136 E of Gladys  
 73 W Prospect  
 110 E of Prospect Ave  
 61 " " "  
 81 " " "  
 163 " " "

177 N Clay

129 S of 18th  
 410 W 22nd St  
 105 S 21st  
 59 S - 19th St

50 E Gladys  
 98 E Gladys 3" man  
 170 W Elsie  
 23 S Santa Marina Ave  
 1-5/5 S Santa Marina  
 61 N of Prospect ave  
 100 E Mission  
 20 E Prospect  
 27 E Gladys  
 77 75 S Gladys  
 162 161 W Elsie  
 1 E W - Gladys  
 20 W E Gladys  
 49 E Prospect  
 98 96 W Clark St

# Santa Barbara

# Street

DATE	NAME	WATER NO.	STREET NO.	LOCATION	CORPORATION STOP.		STOP COCK.		LEAD PIPE.		IRON PIPE.		
					No.	Size.	No.	Size.	Size.	Feet.	Size.	Feet.	
		74767	Change of Service			1	1/2	1	5/8	5/8	6		
		45253	du Bell	Near Elsie		1	3/4		3/4	3/4	3	1 1/2	
Oct 4	Pipe as Main											105	
	a W. Carter	67704	102	8-8 E Prospect a			2	1/2				322	
	M. Anderson	67707	120	125 E			2	1/2				37	
Oct 24	Mrs. Kittie U. Griffin	67702	144	S.W. 15 W. Prospect Ave			2	1/2	1/2	1/2	6	509	
Nov 16	Mary W. Thrift	67696	68	S.W. 125 E. Prospect			2	1/2	1/2	1/2	8	279	
Nov 15	Henry A. Harvey	67694	69	N.W. 25 E. Calaveras			1	3/4	1/2	1/2	2	3/4 38 376	
Nov 16	Geo. V. Wood	67700	88	S.W. 50 W. Prospect Ave			2	1/2	1/2	1/2	8	341	
	Change of service	67709	124						1/2	1/2	4 1/2 - 8		
Dec 27	Mrs. D. Olson	67706	110	70			2	1 1/2	1/2	1/2	7	40 50	
Jan 3	Keller Bros	67698	76	S.W. 200 E. Mission			2	1/2				1/2 - 8	
Jan 11	Mrs. F. Quinby	67695	64				2	1 1/2	1/2	1/2	5	2	
Mar 23	Pipe as main			bet Prospect + Gladys + Prospect + Elsie									
				Contd to 2360									
				Sheppard place									
Sept 23	Sheppard	79162	4-6	Tennessee			1	1 1/2 + 5/8	1	5/8 + 3/4	5/8	7	7.96
from page 2357													
Aug 14	E. Martenotti	1859	730-32				3/4	1/2				Aug 14/23 33629	
May 27	B. Chapman	6405	4011				3/4					May 31/24 37581	
July 22	Edy + Co. of St.	103444		Op 104 S 20th St			1"					Aug 24/25 47601	
Dec 7	A. L. Bowie	111832		E/S 50 S-19th St			1 1/2"					Dec 17/26 50688	
				<u>Santa Barbara</u>									
July 10	J. E. Commire	67715	4	S/S 25 E Gladys			1	3/4	1	1/2		1/2 10 3171	
Nov 24	Conbonara	67716	52				2	3/4	2	3/4		3/4 - 9 4319	
May 28	Joseph Currier	67717		1/2 1/2 W Elsie			3/4					Service 18527	
Dec 30	Mrs. B. Bridge	67718	20	" 10 E Mission			3/4					20207	
May 29		67687	10				3/4					Sept 16/18 24328	
Dec 26	Missie Leggat	66789		N/S 50 W Prospect Ave			3/4					Dec 26/19 25816	
July 27	Patricia Magee	96575	19	DISTRICT # 23379			3/4					July 27/21 4671	
Feb 15	Mr. Reedy	98941		N/S Prospect Ave			3/4					Feb 15/23 32090	
Apr 10	Mr. La Chapelle	99388	47				3/4					Apr 10/23 32468	
Aug 8	F. J. Keegan	7489	57	Santa Barbara			3/4					Aug 8/24 38428	
July 22	V. De Bene	103483		S/S 139 W Elsie			2 1/4					Aug 24/25 47604	
May 1/27	Pat. Magee	113656		N/S 200 E Mission			3/4					May 18/27 52461	
Jan 14	Mrs. E. Olms	116623	39				3/4					Jan 24/28 55000	
<del>Apr 23</del>	<del>John Fruit Co</del>	<del>77711</del>		<del>1/2 1/2 W Elsie</del>			<del>3/4</del>					<del>5510</del>	
May 15	Fred Peterson	123196					3/4					May 17, 30	
Mar 6	Sophie Jones	124558	160				3/4					Mar 9, 31	

# Service Pipe Record.

## DIRECTION OF TAP.

21 N of E line Sh  
~~21 N of E line Sh~~  
 21 N of E line Sh  
 21 N of E line Sh  
 21 N of E line Sh  
 20 E of W line Lake  
~~20 E of W line Lake~~  
~~20 E of W line Lake~~  
 20 E.W. line St.  
 17 N of S line St.  
 23 N.S. line Lake  
 20 E.W. line St.  
 21<sup>1/2</sup> W.E. line St  
 23 N.S. line Lake  
 20 W.E. line St  
 20 W.E. line St  
 19 N.S. line "H" St  
 20 W.E. line St  
 19 W.E. line St.

7 S of N line Lot  
 37 S of N line Lot  
 17 S of N line Lot  
 S of N line Lot  
 2 N of S line lot  
 3 S of N line lot  
~~3 S of N line lot~~  
 74 W of E line Lot  
 19 E.W. line 21st Ave.  
 S.W. line lot  
 35 S.E. line lot  
 18 W.E. line 21st Ave  
 3 S.W. line lot  
 4 S.W. line lot  
 19 W.E. line 21st Ave.  
 22 N.S. line Lot

183 S of N line  
~~138 S of Clement~~  
 138 S of Clement  
 313 S of S.W. line  
 241 227 N of Lake St  
 18 E of W line  
 226 W of S line  
 198 N Lake  
 200 N Lake  
 2 East S  
 51 W.E. line 21st Ave.  
 279 277 W. Lake See 99563  
 279 S. Lake  
 53 E. W. line 21st Ave  
 296 N.P. Lake  
 221 N Dring  
 380 S of S  
 51 E.W. line 21st Ave.  
 147 N of Dring  
 146 N of Dring

20 N of S line St  
 19 N of S line St  
 20 N of S line St  
 17 S.W. line St  
 20 S.W. line St  
 18 S.W. line St  
 20 S.W. line St  
 20 S.W. line St  
 21 N.S. line 20th Ave  
 20 S.W. line 19th Ave  
 20 S.W. line St  
 20 S.W. line St

43 W of E. line Lot  
 24 W of E. line Lot  
 24 W of W. line Lot  
 74 E.W. line lot  
 19 E.W. line lot  
 5 E.W. line lot  
 3 E.W. line lot  
 16 E.W. line lot  
 4 E.W. line lot  
 12 E.W. line lot  
 7 E.W. line lot  
 8 W of lot 1006  
 20 W.E. St  
 70 E.W. line lot  
 17 N.S. line lot  
 17 N.S. line lot

2 East Lane  
 51 E. of S  
 203 W.K.  
 131 W.K.  
 137 W.K.  
 221 W.K.  
 225 W.K.  
 172 W.K.  
 47 W.K.  
 39 E. Keith  
 38 E. Keith  
 182 E. Keith  
 183 E. Keith  
 239 E. Keith  
 283 E. Keith  
 44 E.W. St  
 30 W of S  
 27 W of S  
 25 W of S  
 33 underwood

20 S.W. line St  
 21 W.E. line St  
 20 S.W. line St  
 20 S.W. line St  
 20 S.W. line St  
 20 S.W. line St  
 20 S.W. line St

3 N.S. line Lot  
 4 W.E. line Lot  
 14 W.E. line Lot  
 16 W.E. line Lot  
 3 W.E. line Lot  
 21 W.E. line Lot  
 4 W.E. line Lot

139 E. Keith  
 173 S of R.T. Keith  
 169 E of Keith  
 211 E of Keith  
 211 E of Keith  
 124 E of Keith  
 154 E of Keith  
 161 E of Keith

21<sup>st</sup> Ave

Street

DATE	NAME	WATER NO.	STREET NO.	LOCATION	CORPORATION STOP		STOP COCK		LEAD PIPE		IRON PIPE	
					No.	Size	No.	Size	Size	Feet	Size	Feet
Jan 20	O. S. Howe	83404	226-8	E. S 275	1	3/8	1	1/2	5/8	5	5	Old Iron
Jan 3	Howe	83406	246	E. S 75	1	1/2	1	3/8	5/8	8	8	Pat Main
April 25	G. Hadnett	83408	346	E. S D. Clement	1	3/8	1	1/2	1/2	8		
May 27	Wiggin	83405	236-1/2	E. S 125 N. Clement	1	3/8	1	1/2	1/2	8		
June 25	Thomson	83407	29	N. S 225 N. Lake	1	3/4	2	3/4	1/2	6		R 8287
March 25	J. Trine	83402	10	N. S 175 N. Lake	1	3/4	1	3/4	1/2	39		R 8293
March 24	W. A. Wood	83403	35	N. S 200 N. Lake	1	3/4	1	3/4	1/2	39		R 8291
July 9	C. D. Lucas	XXXXX		S. E. L.	1	3/4		3/4	1/2	5		\$47.99
Oct 30	Pipe as main	XXXXX										
Nov 15	C. A. Chauden	83406	19		1	1"		1"	1/2	5		R 8289
July 25	Comod / Childrick	83410	146-8	E. S 281 S. Lake	1	3/4	1	1/2 x 3/4	1/2	5		
July 6	Pipe as main	XXXXX		Ends 281 ft. S. Lake								304
Sept 2	J. Edman	83411	350	E. S 290 N. Lake	1	1/2	1	1/2 x 3/4	1/2	7		211
Oct 27	Pipe as main	XXXXX		Ends 380 ft. S of "H"	1	3/4		3/4	1/2	38		92
Nov 15	J. Bell	83415	1274	E. S 125 N. J. St	2	1/2	2	1/2	1/2	38		398
Nov 15	Pipe as Main	XXXXX		Extended Ends 146 N of "J"								34
				Continued to E. 4.6								76
Underwood												
July 9	C. D. Lucas	79055	1595	S. E. L. Retap apl 1/16	3/4	service	1/2	1/2	1/2	5		-205
July 9	Schuler	84595	1591	Retap apl 1/16	3/4	"	1/2	1/2	1/2	5		207
Oct 27	Extended main	79048										1 1/2 31
Oct 27	Chas. Bausemer	84596		N. S. 150 w. k.	2	3/4	2	3/4	1/2	3		\$11.37
APR 23 1903	A. Rose	84598	1510	N. S. 125 w. k. Retap apl 1/16	3/4	service	1/2	1/2	1/2	3		41
APR 25 1903	Pipe as main Extended	79047		Ends 132 w. k.								193
JUN 13 1903	A. Swartzing	84597	1574	N. S. 200 w. k. Retap apl 1/16	3/4	service	2	1/2	1/2	4		1/2 465
AUG 29 1903	A. Lucas	84599	1571	N. S. 150 w. k. Retap apl 1/16	3/4	"	4	1/2	1/2	4		\$4.15
May 31/04	Mrs. S. Kane	79042	1457	Retap 3/31/06	3/4	"	4	1/2	1/2	4		\$2.05
June 2/04	P. Hallerby	89112	1443	Retap 3/31/06	3/4	"	4	1/2	1/2	4		\$5.19
June 3/04	Mrs. S. Kane	79038	1443	Retap 3/31/06	2	1/2		1/2	1/2	7		163
June 3/04	Mrs. S. Kane	89112	1360	Retap Oct 5/1908	3/4	service	1	1/2	1/2	7		7
June 3/04	Mrs. S. Kane	89111	1336	Retap Oct 5/1908	3/4	service	1	1/2	1/2	7		9
June 3/04	Mrs. S. Kane	84600		E. of S. H.	2	1/2	2	1/2	1/2	12		2156
June 3/04	Mrs. S. Kane	46582	7918	N. S. 150 w. k. Retap 3/31/06	3/4	"	4	1/2	1/2	4		30
June 23/04	Mrs. E. Schmitzer	46583		Retap Oct 5/1908	3/4	service	1	1/2	1/2	12		43
June 23/04	Pipe as main	XXXXX		Extended from 134 W. to 183 E. of S. H.								21
June 23/04	Pipe as main	79039		Retap 3/31/26	1	1/2	1	1/2	1/2	7		50
June 23/04	Pipe as main	89114	1445-7	Retap 3/31/26	1	1/2	1	1/2	1/2	7		R 4229
Nov 11/04	Chas. J. Ryan	83412		N. S. 200 w. k. Retap 3/31/26	2	1/2	2	1/2	1/2	12		53
Jan 7/05	David Da Rer	79040	1471	S. S. 150 E. of S. H.	2	1/2	2	1/2	1/2	12		153
May 29/05	Chas. J. Ryan	79049	1522-6	N. S. 200 E. Retap apl 1/16	3/4	service	1	1/2	1/2	7		12
June 2/05	Chas. A. Kilmer	79052	1590	N. S. 175 E. Retap apl 1/16	3/4	"	1	1/2	1/2	7		32/98
Aug 9/05	Main	79050	1582	N. S. 150 E. of S. H. Retap 1/16	3/4	"	1	1/2	1/2	7		203

NOTE: This connection was made by plumber.

continued to Ex 6.

# Service Pipe Record.

## DIRECTION OF TAP.

# 17 N. E. line San Bruno St  
 13 S. N. line Tomasa.  
~~17 W. E. line San Bruno Ave~~

~~18 22~~ N. line Peralta Ave.  
 13 W. E. line Tomasa.  
~~22~~ S. N. line St  
 13 N. S. line St  
 14 S. N. line St  
~~22~~ S. N. line St.  
 14 S. N. line Peralta  
~~22~~ S. N. line St  
~~22~~ S. N. line St  
 13 22 S. N. line St

33 ~~22~~ S. N. line St.  
~~22~~ S. N. line St.  
~~21~~ ~~33~~ S. N. line St.  
~~33~~ ~~21~~ S. N. line St.  
~~22~~ ~~33~~ S. N. line St.  
~~22~~ S. N. line St.  
 22 S. N. line St.  
~~22~~ S. N. line St.

3 S. E. line Lot.  
~~3 S. N. line~~  
~~20~~ E. W. line lot.

8 E. W. line lot.  
~~15~~ W. E. line lot.  
 56 E. W. line lot.  
 77 W. E. line lot.  
~~48~~ W. E. line lot.  
 16 W. E. line Tomasa  
~~22~~ W. E. line lot.  
~~13~~ W. E. line lot.  
~~16~~ W. E. line lot.  
 24 W. E. line lot.

11 W. E. line lot.  
 11 W. E. line lot.  
 11 W. E. line lot.  
 11 W. E. line lot.  
 11 W. E. line lot.  
 11 W. E. line lot.  
 11 W. E. line lot.  
 11 W. E. line lot.  
 11 W. E. line lot.  
 11 W. E. line lot.  
 11 W. E. line lot.  
 11 W. E. line lot.  
 11 W. E. line lot.  
 11 W. E. line lot.  
 11 W. E. line lot.  
 11 W. E. line lot.

209 S. Holladay  
~~247~~ S. Holladay  
 129 E. Peralta  
~~58~~ S. Holladay

48 W. Butler Montcalm  
 39 W. Holladay  
 6 E. of Butler  
 18 S. of Butler 24 W. Montcalm  
 83 E. of York 184 E. Peralta  
~~74~~ E. of Peralta  
~~74~~ E. of Peralta 156 E. Peralta  
 104 S. of Butler

70 ~~85~~ W. of Holladay  
~~100~~ W. of Holladay  
~~30~~ W. of Holladay  
~~17~~ W. of Holladay  
~~122~~ W. of Holladay  
~~105~~ W. of Holladay 154 E. Peralta  
~~130~~ E. Peralta  
~~14~~ W. of Montcalm  
~~4 E~~ S. of Peralta  
~~20~~ S. of Peralta

13 S. N.  
~~19~~ S. N.  
~~17~~ S. N.  
~~17~~ S. N.  
~~20~~ S. N.  
~~18~~ S. N.  
~~17~~ S. N.  
~~20~~ S. N.  
~~13~~ S. N.  
~~13~~ S. N.  
~~13~~ S. N.  
~~13~~ S. N.  
~~13~~ S. N.  
~~13~~ S. N.  
~~13~~ S. N.  
~~13~~ S. N.

22 S. N. line lot  
~~3~~ S. N. line lot  
~~13~~ S. N. line lot  
~~5~~ S. N. line lot  
 11 W. E.  
~~11~~ W. E.  
~~12~~ W. E.  
~~10~~ W. E.  
 12 E. W.  
~~17~~ W. E.  
~~8~~ W. E.  
~~12~~ W. E.  
 6 E. W.  
~~9~~ W. E.  
~~7~~ W. E.  
 11 W. E.  
 20 E. W.  
 4 W. E.  
 7 " "

330 S. E. San Jose Ave  
~~461~~ S. W. Laguna St.  
~~470~~ S. W. Laguna St.  
 178 E. Alameda  
~~400~~ E. W. Bay St  
~~442~~ E. W. Bay St  
~~314~~ E. San Jose  
~~275~~ E. San Jose  
~~128~~ W. Mission  
~~283~~ S. E. 257 E  
~~273~~ S. E. San Jose  
~~209~~ S. E. do.  
~~378~~ S. E. do.  
~~492~~ E. San Jose Alameda Blvd  
~~409~~ W. Mission  
~~490~~ E. San Jose Ave.  
~~201~~ E. Alameda  
~~221~~ W. Mission  
~~185~~ E. Alameda  
~~154~~ do

V

# Tommasa

# Street

DATE.	NAME.	WATER NO.	STREET NO.	LOCATION.	CORPORATION STOP.		STOP COCK.		LEAD PIPE.		IRON PIPE.	
					No.	Size.	No.	Size.	Size.	Feet.	Size.	Feet.
July 7 1903	Colozar	76852	29	130 E. Peralta Ave	1	1/2	1	1/2	1/2	8		
June 25 1903	B. Olson	76853	48	130 E. Peralta Ave	1	1/2			1/2	6	R 5318	6.65
OCT 12 1903	Geo. Ryan	76848	29	130 E. Peralta Ave			2	1/2	1/2	15	1 1/2	382'
DEC 14 1903	Pipe as Main	76852		130 E. Peralta Ave					1/2	6	R 5323	
DEC 30 1903	Geo. Ryan	76856	49	130 E. Peralta Ave					1/2	6		
DEC 14/03	Geo. Ryan	76856	145	130 E. Peralta Ave					1/2	6		
APR 8 - 1904	D. W. Name	76853	51	130 E. Peralta Ave			2	1/2	1/2	7	R 5324	
MAY 20 1904	Mr. Bauman	76853	51	130 E. Peralta Ave			1	1/2				266
June 1904	Pipe as Main	76851	41	130 E. Peralta Ave			2	1/2	1/2	6	R 5320	
Nov 18/03	Geo. Ryan	76846	21	130 E. Peralta Ave			2	1/2	1/2	6	R 5316	26
Nov 7/04	Geo. Ryan	76850	35	130 E. Peralta Ave			1	1/2	1/2	7	R 5319	
Feb. 27 1905	Pipe as Main	76858	136	130 E. Peralta Ave			1	1/2	1/2	3	R 7615	114
May 17 05	A. Koleszer	76857	48	130 E. Peralta Ave			1	1/2	1/2	3	R 7618	115
May 17 05	J. Olson	76859	154	130 E. Peralta Ave			1	1/2	1/2	3	R 7617	122
May 17 05	J. Meinert	76854	111	130 E. Peralta Ave			2	1/2	1/2	7	R 7614	122
Nov. 13 05	Geo. Ryan	76854	111	130 E. Peralta Ave			2	1/2	1/2	7	R 7616	122
Feb. 8 1906	Geo. Ryan	76855	113	130 E. Peralta Ave			2	1/2	1/2	36	R 5322	126
Feb 27 06	Geo. Ryan	76849	48	130 E. Peralta Ave			2	1/2	1/2	4	R 5321	126
June 7 06	Geo. Ryan	76847	46	130 E. Peralta Ave			1	1/2	1/2	4	R 5317	126
Jan 7 - 1910	J. S. Parkinson	76860	4	130 E. Peralta Ave			1	3/4			1/2-38	4762

# Theresa Street

Nov 12 1911	A. Sanford	79564	241	332 E. San Jose Ave	3/4	1/2					2280	4833
Dec 12	J. M. Killeen	79565	206	443 D. San Jose Ave	3/4	1/2					2277	10442
Apr 25 1912	G. W. Dolman	79564	45	125 E. Germany	1/2						10884	
	Mr J. C. Trumbly	79566	225		3/4						2279	41036
Aug 20	A. Devenenzi	79567	247	300 D. San Jose Ave	3/4						2287	11888
Nov 9	Chas J. Rubin	79568	18		3/4						12608	
30	J. J. Clinis	79569	253	455 D. San Jose Ave	3/4						2284	12732
Dec 11	J. Dimicile	79570	246		3/4						2282	12879
May	Mar. No. C. Hoff	79555		390 N. Mission	3/4						1640	2276
June 8	Lang W. Thomas	73745		468 1/2 E. San Jose Ave	3/4						16470	
Sept 27	L. Roberts	73746		186 Germany	3/4						17206	
Oct 20	G. G. Hushagen	73744	24	190 W. Mission	3/4						17418	
	Nicko Ryan	73748		161 E. Germany	3/4						17328	
Dec 1/15	ds	73749		136 E. ds	3/4						20184	



# Taraval

# Street

DATE	NAME	WATER NO.	STREET NO.	LOCATION	CORPORATION STOP		STOP COCK		LEAD PIPE		IRON PIPE	
					No.	Size	No.	Size	Size	Feet	Size	Feet
Nov. 27 1905	Parkside Realty Co.	74447		S.W. 23rd Ave.	1	5/8	1	3/4	5/8	8	1 1/2	200
Nov. 27 1905	Parkside Realty Co.	74448	Sprinkler	S.E. 26th Ave.			1	1 1/2			1 1/2	6320
July 15 1905	W. Brunkhorst	74446	700	N.W. 17th Ave.								2446
July 31 1908	M. Savage	74449	2132	N.S. Bet 33rd + 34th Aves	1	1/2	1	3/4	1/2	48		3150
Oct. 11 1908	Parkside Realty Co.	74450		S.W. of 33rd Ave	1	1/2	1	1/2 x 3/4	1/2	8	1/2	3019
Jan 29 1909	H. Keenan	74451	1227	S.S. 110 N 24th Ave	1	1/2	1	1/2	1/2		1/2	3018
Jan 29 1909	H. Keenan	74453	1220	N. D. 95 N 24th Ave	1	1/2	1	1/2	1/2		1/2	3142
July 17 1909	Fred. Leffler	79193		237th Ave	2	3/4					3/4	3337
July 11 1909	C. J. Macauliffe	74454	1009	45th bet 32nd + 33rd Ave + 29th Ave	1	1/2	1	3/4	1/2		2	3571
Aug 17 09	Parkside Realty Co.			107 N 29th Ave							1/2	3535
Aug 17 09	C. Mack	79190	1727	1000 E 31st Ave	1	1/2	1	3/4	5/8		1	3551
Aug 21 09	Dept of Education	74455		24th E 25th Ave	1	1/2	1	1/2	1/2		1	5102
Feb 10 10	H. Keenan	79192		35th N 24th	1	1/2	1	1/2	1/2		1	5703
May 15 10	do.	79191	1209	35th N 24th + 22nd Ave				2	3/4		4	5364
May 5 10	F. Leffler	79195		57th E 33rd Ave	1	1/2	1	1/2	1/2		1	5965
June 16 1910	Parkside Realty Co.	79194		S.S. 82 N 22nd Ave				3/4	Service			7950
Feb 16 1911	J.A. Corcoran	79196	1021	S.W. 36th Ave								7998
Feb 22	Park Side Realty Co.			" " 23rd								9087
Aug 17	do.			" " 23rd								
Oct 10 1905	J. H. Leffler	67742	29-31	Retap 10/22/25								3588
Nov 1906	Mrs. M. Peterson	67740	21	Retap 10/22/25				2	1/2		1/2	3586
Dec 5 1906	J. Waddington	67743	37	Retap 10/22/25				2	1/2		1/2	3589
Feb 12 1907	E. A. Jenkins	67738	18	Retap 10/22/25				1	1/2	1/2	3	3585
Feb 12 1907	Exp. man	11/2 Main		Retap 10/22/25							1/2	3582
Feb 22 1907	J. Jones	67737	6	Retap 10/22/25				1	1/2	1/2	3	3583
June 11 1907	Robt. Bolson	67736	10	Retap 10/22/25	1	1/2	1	3/4	1/2	6	1	3584
Feb 3 1908	Maria Bottini	67739	17	Retap 10/22/25				2	1/2	1/2	10	3587
Aug 4 1908	L. S. Madtrill	67741	22	Retap 10/22/25	1	1/2	1	1/2	1/2	1	16	3581
Oct 9 09	M. Magagnoli	67744	5	Retap 10/22/25	1	1/2	1	1/2	1/2	1	11	3580
Feb 14 1910	Jos. Flood	67745	2	Retap 10/22/25	1	1/2	1	1/2	1/2	2	1/2	3590
Sept 29 10	Mrs F. L. Miller	67746		Retap 10/22/25	1	1/2	1	1/2	1/2	2	1/2	3590
May 12 1911	Park Side Home Bldg Co.			Retap 10/22/25								8359
June 27 1912	M. Williams	67747	187	Retap 10/22/25								11519
June 11 14	T. W. Ke	67748		Retap 10/22/25								73370
Sept 3 10	M. Dowling	44929		Retap 10/22/25								26711
Apr 9 13	Shas Bushell	99369		Retap 10/22/25								32447
May 15 14	P. Chelotte	6365		Retap 10/22/25								37491
Dec 26 10	Jos. Balliet	112134		Retap 10/22/25								50905

S. 1/2 125 E Roosevelt to page 2206

# Service Pipe Record.

## DIRECTION OF TAP.

	DIRECTION OF TAP.	
19 <del>20</del> W E line St	17 N of I line Lot	83
<del>20</del> W E line St	<del>18 S of I line Lot</del>	<del>77</del>
<del>20</del> W E line St	<del>15 N of I line Lot</del>	<del>294 S Gray</del>
20 N of E line Sh	19 N of D line Lot	140 N of Hobos Ave
20 N of E line Sh	19 D of N line Lot	140 D of Cala
21 N of E line Sh	17 S of N line Lot	235 N of Hobos Ave
22 N of E line Sh	8 D of N line Lot	262 D of Clement
20 N of E line Sh	6 S of N line Lot	196 N of Hobos Ave
20 N of E line Sh	4 D of N line Lot	204 S of Cala
22 N of E line St	11 N of P line Lot	114 S of Cala
20 N. S. line Lake	18 S of N line Lot	218 N of Hobos Ave
<del>20</del> W E line St	19 W. E. line 20th Ave.	57 E. W. line 20th Ave.
19 W E	7 S. N. line Lot	134
20 W E line 19th Ave.	7 S. N. line Lot	134 S. Lake
20 W E line St	7 S. N. line Lot	234
19 W E line St	52 E. W. line 19th Ave.	236 S. H.
20 W E line St		8 N. S. line St
19 W E line St		186
20 W E line St	2 N. S. line Lot	227 S. Lake
19 W E line St	14 S. N. line Lot	137 N. I
20 W E line St	2 N. S. line Lot	252 N. Clement
19 W E line St	9 S. N. line Lot	163
20 W E line St	13 S. N. line Lot	159 S. H.
19 W E line St	10 S. N. line Lot	187
28 E W line RR Ave	25 N. S. 20th Ave	125 N. California
19 S N line 20th Ave	61 N. S line 20th Ave	265 N. I
22 N E line St	5 N. S line Lot	60 N. S. 20th Ave
20 W E line St	11 N. S line Lot	17 E. W. RR
20 N E line St	7 N. S line Lot	148 N. S. Hobos Ave
19 W E line St	9 S N line Lot	126
20 W E line St	11 N. S. line Lot	126 N. California
20 W E line St	5 S. N. line Lot	259 N. St. Lobos Ave
18 W E line St	11 N. S. line Lot	267 N of "Gring" St
20 W E line St	15 S. N. line Lot	165
18 W E line St	14 S. N. line Lot	165 S of Lake
18 W E line St	1 S. N. line Lot	181 S of Clement
18 W E line St	13 S. N. line Lot	237
20 W E line St	2 S. N. line Lot	236 N of "I"
20 W E line St	8 S. N. line Lot	285
		286 N of "I"
		289
		288 N. California St
		151
		151 S of "I"
		216
		216 N of "I"
		227
		227 Sac. California
		202
		202 S of Lake
		203

20<sup>th</sup> St

Street

DATE.	NAME.	WATER No.	STREET No.	LOCATION.	CORPORATION STOP.		STOP COCK.		LEAD PIPE.		IRON PIPE.	
					No.	Size.	No.	Size.	Size.	Feet.	Size.	Feet.
Dec 13/01	Mary Birdie	78456	209	W.S. 75 S Cal	3/8	1/2	1	3/4	1/2	37	1 1/2	60
Jan 9/02	Rebecca S. Jones	78499		E.S. 300 S Lobos	1/2	1	1	3/4	5/8	4	1/4	80
March 12/02	Maria Jones	78484	447	E.S. 120 N Lobos	1/2	1	1	3/4	5/8	9		
April 21/02	Ann B. Sullivan	78461	247	W.D. 250 S Cal	3/8	1	1	1/2	1/2	37		
Sept 21/02	G. D. Berry	78487	359	W.D. 225 N Lobos	1/2	1	1	3/4	1/2	9		
Sept 28/02	J. Ralston	78476	326		1/2	1	1	3/4	1/2	36		
May 9/03	M. A. Greeley	78484	361	W.D. 175 N Lobos	1/2	1	1	1/2	1/2	37		
July 18/03	C. McQueen	78458	221	W.D. 200 S Cal	1/2	1	1	3/4	1/2	37		
Aug 28/03	J. J. James	78457	211	W.D. 100 S Cal	1/2	1	1	3/4	1/2	37		
Nov 30/03	Henry Ellis	82939	339		1	1/2	1	1/2	1/2	35		
Oct 1st 03	Pipe as Main	78460		Retap 5/4/29	3/4	1	1	1/2	1/2	7		
Oct 1st 03	W. A. Watson	82941	122	125 S Lake			2	1/2	1/2	6		
Nov 24/03	J. A. de Montezuma	78511	1238	E.S. 225 S "H"								
Dec 15/03	Pipe as Main on 20 <sup>th</sup> Ave.			(See also "H" St.)								
Dec 24/03	Extended pipe as main on 20 <sup>th</sup> Ave. - 185 feet of Pipe			Retap 5/4/29 Retap 3/23/28	1 1/2	1				5		
Dec 27/03	W. A. Reed	78443	132	E.S. 175 S Lake			2	1/2	1/2	37		
MAY 9 - 1903	Thomas Denney	82944	1275	W.S. 120 N. I								
MAY 9 - 1903	Extended pipe as main			Ends 137 N. I								
JUN 27 1903	Oscar Higginson	78465	259	W.S. 250 N. Clement	1	1/2	1	1/2	1/2	36		
JUL 2 - 1903	O. Kerr & Co.	78507	1227	159 S "H"			2	5/8	5/8	38		
JUL 28 1903	Extended 1" Pipe as Main			Ends 186 N. California								
JUL 28 1903	E. S. Binning	78450	166				2	1/2	1/2	6		
AUG 19 1903	E. S. Callender	82947	1254-6	E.S. 265 N. I			2	1/2	1/2	7		
SEP 7 1903	Pipe as Main Extended			Ends 78 N. I								
June 1904	Pipe as Main	X XXXX		Ends 17 E. Main St.			1	2		2	280	
June 1904	Pipe as Main	X XXXX		Ends 1 E of Cal			1	2		1 1/2	1372	
Sept 25/04	W. A. Jones	78486	371-3	W.S. 108 S. California	1	1/2	1	3/4	1/2	36		
Sept 27/04	W. A. Jones	82950	174	E.S. 126 N. Calif			2	1/2	1/2	7		
Sept 27/04	W. A. Jones	78453		Extended 60 ft. with 124 ft. Calif								
Oct 27/04	W. A. Jones	82951										
Nov 6/04	L. D. Buckley	X XXXX	355-7	W.D. 23 S. N. Lobos	1	1/2	1	1/2	1/2	37		
Nov 22/04	L. D. Spencer	78480	1259	W.S. 37 1/2 N. I St.			2	1/2	1/2	40		
Mar 17 1905	P. L. Bellgray	89408	126	E.S. 150 S of Lake	3/4	1	1	1/2	1/2	7		
June 14 05	Mrs. Tripp	78441	331	W.S. 175 S of Clement	1	1/2	1	3/4	5/8	36		
Aug 11 05	W. A. Jones	89406	1259	W.S. 150 N. I St.			2	3/4	5/8	37		
Aug 17 05	Darius	78576	1259	Ext. "H" & "I"			2	1/2	1/2	8		
Aug 19 05	Theresa Sheldon	78515	1250	Ext. "H" & "I"			2	1/2	1/2	6		
Sept 21 05	L. S. Anderson	78444	150	E.S. 276 N California			2	1/2	1/2	7		
Nov 9 05	Mary P. Dault	89411	1226	W.S. 200 N. of "I"			2	1/2	1/2	40		
Nov 28 05	Thos. L. Hill	78579	1263	E.S. 200 S California	1	1/2	1	5/8	5/8	7		
Dec 4 05	W. A. Jones	78460	258-40	W.S. 200 S California	3/4	1	1	3/4	5/8	38		
Dec 4 05	W. A. Jones	78442	137	W.S. 390 N. California								

511 - Ex. 6 - 93.

19

\$ 11.65

\$ 26.41

154

\$ 6.57

496

\$ 11.61

\$ 6.78

\$ 8.66

1 1/2 60

2 280

1 1/2 1372

2 263

1 60

1 113

10

142

57

134

161

111

35

218

8

R 5

# Service Pipe Record.

DIRECTION OF TAP.

283 1/2 N Balboa

	DIRECTION OF TAP.	
20WE Tap { 42 N of D line Lobos Ave } 13 N of E line 35th Ave } <del>21</del> N of E line St 21 N of E line St <del>21</del> N of E line St 21 N of E line St <del>21</del> N of E line St 21 N of E line St <del>21</del> N of E line St 21 N of E line St 11 N of E line St 13 N of E line St <del>21</del> N of E line St <del>21</del> N of E line St 21 W of E line St <del>21</del> W.E. line St 21 N.E. line St 21 N.E. line St 21 N.E. line St  21 W. E. line St. 7 W. E. line 35th ave. This main connects to mains on Point Lobos + Clement  21 N of E line St <del>21</del> W. E. " St 21 W. E. line St 20WE <del>14</del> W. E. " St 14 W. E. " St. 20WE <del>18</del> E of A. line St. 20WE <del>18</del> " " " " 20WE <del>18</del> " " " " 20WE <del>18</del> " " " " 20WE <del>18</del> " " " " 21 N of E line of Street 20WE <del>14</del> E of E line of 35th ave. 21 W of E line of St 20WE <del>17</del> E of A line of St 20WE <del>24</del> East W line of St. 20WE <del>16</del> E of A line St 20WE <del>17</del> E of A line St 20WE <del>16</del> E of A line St 20WE <del>24</del> W line St	26 <del>13</del> N of D line Lot 3 S of A line Lot 4 S of A line Lot 14 N of D line Lot 11 S of A line Lot 27 N of D line Lot 3 N of D line Lot 9 S of A line Lot 12 N of D line Lot 6 N of D line Lot 3 N of D line Lot 10 N of S line Lot 10 S. N. line lot. 2 N. S line lot 7 E. S line lot 3 N. S line lot  21 S N line lot. 17 S. N. line lot  7 S of N line lot 15 N. S " " 13 N. S " " 2 S of N line of Lot 4 N. S line lot 6 N. of S. line lot 4 S. N " " 9 N. S. " " On S. line of lot 4 S of N. line of lot 12 N. S line of lot <del>11</del> N of A line of lot 3 N of S line of lot 2 N of S line of lot 3 S of N line lot 21 N of S line lot 16 N of S line lot 8 S of N line lot	13 N of E line 35th Ave } 10 N of Lobos Ave } <del>136</del> N of Lobos } <del>114</del> N of Lobos } 203 N of Lobos } 223 N of Lobos } <del>276</del> N of Lobos } <del>276</del> N of Lobos } 334 N of Lobos } 122 S of Clement } <del>173</del> S of Clement } 86 S of Clement } 40 S of Clement } 68 S of Clement } 183 S of Clement } 197 S of Clement } 141 S of Clement } 210 S Clement St } <del>1700</del> N Lobos Ave. } 163 N. of Lobos Ave } <del>164</del> S of Clement } 224 S of Clement } <del>19</del> S of Clement }  71 S. of Clement } 17 S. of Clement }  325 E of L St. 184 S of Clement } 240 N. of Lobos } 212 N. of Clement } <del>277</del> N. of Clement } <del>100 1/2</del> S of Pt. Lobos } 12 E. W. line 35th Ave } 96 S of Clement. 1 1/2 Main } 293 1/2 S of " } 178 N of " } 148 N of " } <del>176</del> " " " " } 217 " " " " } <del>219</del> " " " " } 245 S of " } <del>275</del> S of " } 260 S of Clement 1 1/2 Main } <del>167</del> N of " } 168 N of " } 146 N of " } <del>147</del> N of " } 241 S of B. St } 124 S of Pt. Lobos } 149 1/2 N of A } <del>147</del> S of B } 151 S of B } <del>147</del> S of B } 278 S of B } <del>276</del> N of A } 167 N of A }

35th Ave

Street

DATE	NAME	WATER NO.	STREET NO.	LOCATION	CORPORATION STOP		STOP COCK		LEAD PIPE		IRON PIPE	
					No.	Size	No.	Size	Size	Feet	Size	Feet
		76520	650	Retap 4/22/33								
June 96	Small Pipe as Main											
June 96	H. A. [unclear]	76519	418	Retap 10/26/32	3	3/4"	1	1/2"	1	3/4"	3	1 1/2"
June 96	H. 30 Upham	76517	418	Retap 10/27/32	1	1/2"	1	1/2"	1	1/2"	1	1/2"
June 96	H. 30 Irving	76514	466	Retap 10/27/32	1	1/2"	1	1/2"	1	1/2"	1	1/2"
June 96	H. A. Halsey	76513	462	Retap 10/26/32	1	1/2"	1	1/2"	1	1/2"	1	1/2"
June 96	Sarahsb Colodock	76511	450	Retap 10/27/32	1	1/2"	1	1/2"	1	1/2"	1	1/2"
June 96	F. P. Whitney	76510	446	Retap 10/28/32	1	1/2"	1	1/2"	1	1/2"	1	1/2"
June 96	R. Bloethel	76507	411	Retap 10/28/32	1	1/2"	1	1/2"	1	1/2"	1	1/2"
June 96	O. J. Murray	76500	408									
Dec 10	H. Wickham	76498	406									
Aug 19	H. E. Larson	76498	406									
Aug 19	T. Hecht	76504	430									
Jan 19	S. W. Johnson	76503	415									
AUG 10 1903	n. nilson	76506	436									
July 1904	C. E. Klein	76515	470									
June 1904	B. E. [unclear]	76508	440									
Sept 1904	Minna [unclear]	76496	400									
Sept 1904	Pipe as Main	76496	400									
May 24 06	C. E. Charlton	76499	407									
Oct 1906	Jas. M. Mann	76497										
1907	Pipe as main											
1907	Pipes as main											
April 5 1907	Gus U. Smyth	76505	431									
May 26 1907	S. A. Webber	76512	460									
July 16 1907	C. C. Thomas	76507	457									
Aug 3 1907	James Barden	76518	579									
Aug 30 1907	Geo W inons	76501	409									
Nov 7 1907	F. Wayland Arnold	76541	647									
11 1907	W. Jurgens	76525										
1907	Mr. J. Morrison	76523	768									
1907	Mr. G. [unclear]	76519	641									
Jan 15 1908	A. M. Kenzie	76509	441									
July 22 1908	C. J. Safford	76524	770									
Oct 29 1908	L. Rantoff	76526	475									
Jan 21 1909	H. [unclear]	76528	737									
Feb 11 1909	H. [unclear]	76527	520									
July 8 1909	M. J. [unclear]	76529	575									
July 1 1909	G. [unclear]	76531	728									
Aug 7 1909	J. Beck	76532	746									
Sept 5 09	Mrs M. A. Mabry	76530	565									

Continued Page 2259

# Service Pipe Record.

DIRECTION OF TAP.

237<sup>s</sup> Clement St

22 W/E

21 N of E line St  
~~20 W of E line St~~  
 21 N of E line St  
 20 N of E line St  
 20 W of E line St  
 20 W of E line St  
 21 W of E line St

Connected to 83683

20 W of E line St  
~~20 W of E line St~~  
 20 W of E line St  
 21 W.E. line St.  
 22 W.E. line St.  
 at N.S. Lake  
~~21 W.E. line St.~~  
 20 W.E. line St.  
 20 W.E. line St.  
 20 W.E. line St.  
 20 W.E. line St.  
 20 W.E. line St.  
 21 W.E. line St.  
 20 W.E. line St.  
 20 W.E. line St.  
 20 W.E. line St.  
 22 W.E. line St.  
 20 W.E. line St.  
 21 W.E. line St.  
 21 W.E. line St.  
 21 W.E. line St.  
 20 W.E. line St.  
 22 W.E. line St.  
 20 " " " "  
 20 " " " "  
 20 " " " "  
 20 " " " "  
 20 " " " "  
 20 W of E line St  
 20 W of E line of St

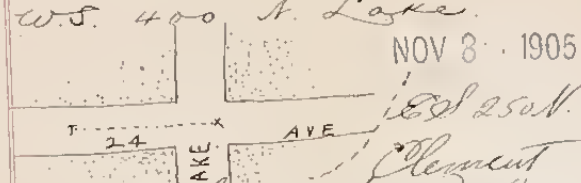
7 N of D line Lot  
~~2 S of N line Lot~~  
 22 S of N line Lot  
 12 N of P line Lot  
 On S. line of Lot  
 2 S of N line Lot  
 26 N of S line Lot

9 S of N line Lot  
~~2 S of S Lake St~~  
 9 N of S line Lot  
 10 S. N line Lot  
 5 N. S. line Lot  
 23 W.E. line St  
~~21 W.E. line St~~  
 10 N. S. line Lot  
~~20 S. N. line Lot~~  
 2 S. N line Lot  
 on N. line Lot.  
 7 N. S. line Lot  
 3 N. S. line Lot.  
 23 S. No. line Lot  
 11 S. No. line Lot.  
 4 S. No. line Lot.  
 8 S. No. line Lot.  
 100 N. S. line Lot.  
 21 S. No. line Lot  
 9 S. N. " Lot  
 3 N. S. line lot  
 4 N. S. line lot  
 9 N. S. line lot  
 6 N. S. line lot  
 2 N. S. line lot  
 19 S. N. " "  
~~20 S. N. " "~~  
 2 N. S. " "  
 1 " " " "  
 13 S. N. " "  
 7 N. S. " "  
 9 " " " "  
 3 S of N. " "  
 7 N of S line of lot

137 N of Lobos Ave  
~~173 N of Clement~~  
 259 N of Lobos Ave.  
 115 S of Lake  
 275 W of Cal  
 173 N of Clement  
 72 S of Clement  
 210 S of California  
~~110 114' N. of Lobos~~  
~~92 S of W. Lake St~~  
 235 N of Calif.  
 210 S. Clement  
 405 N. Lake  
 47 E.W. 24th Ave  
~~60 S of Lake~~  
 210 N. Clement  
 296 W of Lake  
 400 N of Lake.  
 125 S of California  
 294 S of Lake  
 103 N of California  
 178 S of Clement  
 151 S of Clement  
 254 S of Clement  
 591 N of Pt. Lobos Ave  
 On S. line Clement  
 179 N of California  
 183 S. of Clement.  
 203 N. of Pt Lobos ave.  
 104 N of Pt Lobos ave.  
 224 S of Clement.  
 168 S of Cal.  
 302 N. of Pt. Lobos  
 156 " " Clement  
~~126 " " "~~  
 127 " " " "  
 118 S Cal<sup>a</sup> St  
 186 W Clement St  
 14 S Cal<sup>a</sup> St  
 166 " " " "  
 297 N of Clement  
 254 N of Clement

# Street

DATE	NAME	WATER NO.	STREET NO.	LOCATION	CORPORATION STOP.	STOP COCK.		LEAD PIPE.		IRON PIPE.	
						No.	Size.	Size.	Feet.	Size.	Feet.
Sept 24 05		81401	441	Retup 4/25/29 3/4 Service							
Aug 5	M. J. Scott	83686	474	E.P. 139 N Lobos	1	1/2	1/2	8			\$6.64
June 7	M. A. Logan	83684	342	E.P. 150 St Clement	1	1/2	1/2	7			
April 4	J. A. Dolinger	83685	454	E.P. St Lobos	1	1/2	1/2	8			
June 19	F. Treichel	83687	210-1/2		1	3/8	1/2	7			
Sept 29	F. Trayer	83688	230		1	1/2	1/2	7			\$6.64
Jan 30	Mrs Logan	83689	370-8		1	1/2	1/2	7			\$9.18
Mar 23	P. Roberts	83690	415	N.W. 80 S Clement	1	1/2	1/2	36			
Nov 3	S. L. Macintosh	83691	362	see May 20/04							
Jan 25	Bohen	83692	326-8	E.S. 200 S of Carl	1	3/8	1/2	7			\$5.76
Feb 9	P. Coburn	83693	183	W.S. 125 N of Lake	1	1/2	1/2	3	3/4		\$12.89
Mar 25	Gilbert Lindley	83694	236	E.S. bet Lake & Calif	1	1/2	1/2	7			\$6.06
Oct 9	Sarah A. Green	83695	434	E.S. bet Clement & Lake	1	1/2	1/2	8			\$6.73
Oct 28	Chas. A. Adams	83696	129	W.S. 400 N. Lake	1	5/8	3/4	5	1/2		\$8.90
Oct 28	Pipe as main										\$6.10
Nov 20	Macomber	81386			1	1/2	1/2	7			\$1.69
Aug 14	Mrs Adams	81363	151	W.S. N. Lake	2	1/2	1/2	5	1/2		30
Nov 12	H. H. Sattler	81362	139	W.S. N. Lake	2	1/2	1/2	36			36
Feb 7	Mrs W. S. Smoother	81374	374	E/S 175 S. California	1	1/2	1/2	8			129
Feb 17	City & County of S. F.	81367		bet Lake & California	1	1/2	1/2	4	1/2		33
Apr 21	Mrs J. Murnane	81377	280-2	E/S N. California	1	1/2	1/2	7			62
July 13	W. M. P. Severia	81394	423	125 S. Clement	1	1/2	1/2	36			99
Aug 16	W. M. A. Pagan	81396	418	150 S. Clement	1	1/2	1/2	8			210
Aug 23	C. A. Butzbeck	81402	442	E/S 250 S. Clement	1	1/2	1/2	7			16
Sept 11	Mrs B. Brownlee	81404	450	bet N. Lobos & Clement	1	1/2	1/2	8			145
Nov 22	Anna R. Weisman	81673		S. E. Clement	1	1/2	1/2	9			33
Dec 7	S. Miller	81370	266-70	E/S 175 S. California	1	1/2	1/2	7			
June 26	L. Jaglow	81397	430	E. Side 175 S. Clement	1	1/2	1/2	8			242
July 23	E. L. Philbrick	81407	463	W.S. 200 N. Pt. Lobos	1	3/8	1/2	3	1/2		35
Aug 11	William Schilling	81410	179	W.S. 100 N. Pt. Lobos	1	1/2	1/2	3	1/2		132
Aug 25	Fred M. Kay	81400	438	E.S. 225 S. Clement	1	1/2	1/2	6			358
Sept 15	M. Gordon	81376	324	E.S. 150 S. Cal.	1	1/2	1/2	8			166
Oct 7	F. W. Swan	81403	446	Bet Clement & Pt Lobos	1	1/2	1/2	8			304
Nov 11	Mrs M. B. Ballard	81389	365	W.S. 150 N. Clement	1	1/2	1/2	28			503
	Mrs L. A. Bauer	81391	375	125	1	1/2	1/2	2	1/2		35
	J. Hill	81373	319	100 S. Cal	1	1/2	1/2	2	1/2		35
	J. Reines	81388	363	180 N. Clement	1	1/2	1/2	3	1/2		34
	H. J. Pasqua	81375	321	W.S. 125 S. Cal	1	1/2	1/2	3	1/2		34
	G. M. Wall	81377	323	173	1	1/2	1/2	2	1/2		36
	Harry Greenberg	81383	333	W.S. 295 N. Clement	1	1/2	1/2	2	1/2		85
	Wm. J. Sulroy	81384	341	W.S. 250 N. Clement	1	1/2	1/2	3	1/2		34



# Service Pipe Record.

DIRECTION OF TAP.

20 W. E. line St  
 20 W. line St  
 20 W. line St  
 20 W. line St  
 20 W. line St  
 20 W. line St

6 S. N. line lot  
 17 S. line lot  
 22 N. E. line lot  
 7 N. S. line lot

133 S. Clement  
 278 S. Clement  
 314 S. Clement  
 580 S. Clement  
 229 S. Clement  
 107 N. Pt. Lobos Ave

19 S. N. Line St.  
 19 S. N. Line St  
 21 S. N. Line St.  
 20 S. N. Line St  
 19 S. N. line St.  
 19 S. N. line St.  
 19 S. N. line St  
 19 S. N. line St  
 20 S. N. line St. Castro  
 20 S. N. line St  
 19 S. N. line St  
 19 S. N. line St  
 18 S. N. line St  
 18 S. N. line St  
 23 E. W. line St.  
 18 S. N. " St.  
 18 " " " "  
 18 " " " "  
 20 " " " "  
 19 E. W. " San Jose Ave  
 20 S. N. " St.  
 18 " " " "  
 21 " " " "  
 8 " " " "  
 8 " " " "  
 8 " " " "  
 20 W S " "  
 20 S W " "  
 20 " " " "  
 20 " " " "

19 E. W. Line Lot  
 12 E. W. Line Lot  
 11 E. W. Line Lot  
 21 " " " "  
 12 N. E. line lot  
 1 N. E. line lot  
 1 E. W. line lot  
 4 E. W. line lot  
 5 E. W. line lot  
 9 W. E. line lot  
 8 W. E. line lot  
 3 E. W. line lot  
 11 W. of E. line lot  
 3 W. of E. line lot  
 51 N. of S. line lot  
 12 E. W. " lot  
 2 W. S. " "  
 49 " " " "  
 60 W. " "  
 11 E. of W. line lot  
 2 " " " "  
 23 W. E. " "  
 2 E. W. " "  
 29 W. E. " "  
 12 E. W. " "  
 2 W. E. line lot  
 2 " " " "

43. W. Ave. 4 1/2" main  
 112 E. of Dolores, 5" main  
 88. W. of Mission  
 234 W. of Diamond 4" main  
 28 W. of line 29  
 299 W. of Diamond 1 1/2" main  
 219 W. No. E.  
 55 E. Sanchez 6" main  
 56 E. Sanchez 6" main  
 226 W. Church 6" main  
 31 W. of Castro 1" main  
 242 W. of Castro  
 123 E. of Castro  
 58 E. Castro  
 197 E. Castro  
 227 E. Castro  
 14 S. of 29th St 6" main  
 167 E. Castro  
 264 W. Castro  
 52 E. Dolores  
 183 W. Castro  
 88 W. 29th  
 147 W. Castro  
 246 W. Ave  
 32 E. W. Tiffany  
 32 E. Castro  
 179 W. Ave  
 71 E. Church  
 193 W. Diamond  
 106 W. Castro  
 83  
 57  
 253 E

34th Ave

Street

DATE.	NAME.	WATER NO.	STREET NO.	LOCATION.	CORPORATION STOP.		STOP COCK.		LEAD PIPE.		IRON PIPE.	
					No.	Size.	No.	Size.	Size.	Feet.	Size.	Feet.
	J. P. Mabey	81697		W 300 N. Lombard								
Aug 26	Mr. A. Boori	76453	421	W 16 1904 D. Clement			2	1/2	1/2	7		
June 22	J. P. Mabey	76456	447	See extra								
April 99	St. Phork	76457	433	W 100 D. Clement			2	1/2	1/2	7	10	
April 99	Mr. Hoover	76455	433	JUL 16 1904 Alt tap D.C. See order # 94 - Aug. 1902 7			2	1/2	1/2	15		626
July 1904	House No. 4	76461	479	W 100 N. P. Labas			1	1/2	1/2	7		
				Continued to Exp # 6								
				29th St								
Iron Page 2363												
July 8 1908	Morris Stulsaft Co.	82749		N 10 20 W. toe								2179
July 17 1908	L. Baigalupi	82755		S 10 100 E. Dolores			1	1/2	1/2	36		2274
Nov 7 1908	C. J. Woody	82755	8				1	1/2	1/2	11		3420
Feb 1 1909	J. P. Wilken	82753	739	S. S. 203 W. Retap June 9/16			1	1/2	1/2	9		1733
Jan 1 1909	W. Donohue	82759	795	S. E. Douglas Retap June 9/16			1	1/2	1/2	7		2079
Mar 1 1909	C. W. Mitchell	82756		N. S. 207 W. No. E.			1	1/2	1/2	37		2188
Mar 26 1909	Ed. Mooney	82759	397	S. S. 30 E. Sanchez			1	1/2	1/2	37		2189
Mar 26 1909	Ed. Mooney	82760	395	S. S. 30 E. Sanchez			1	1/2	1/2	37	8	2214
Nov 30 1909	Luana O'Donnell	82758	370				1	1/2	1/2	1/2	1/2	36
June 1 1909	E. Bahig	82761	601	S. St. Castro Retap 9/21/29			3/4					3787
July 26 09	M. Berger	82762	628				3/4					3998
Aug 4 09	Joe Murphy	82763	581	W 105 E. Castro			2	1/2				3385
Aug 4 09	F. Ferris	82765		W 65 E. Castro			2	1/2				3433
Aug 7 09	J. M. Butler	82764	565	W 180 E. Castro			2	1/2				4171
Nov 5 09	Joe Ryan	82766	559	St. Ave + Castro			2	1/2				4745
Jan 31 1910	Mary Cronin	82767	403	S. St. Sanchez			1	1/2	3/4	5/8	1	33
Feb 8 1910	J. M. Butler	82768	567	S. S. 155 E. Castro			1	1/2	2	1/2		33
May 7 10	J. J. Murphy	82769	630	W 125 E. Castro Retap 9/21/29			3/4	1/2	1/2			5630
11 11/10	P. Mendonca	25435		W 6 Dolores Retap 9/28/29			1	1/2	1	3/4	5/8	1
June 9 1910	Mr. A. Stewart	82770	627	W 155 W. Castro Retap 9/27/31			3/4	1/2	1	1/2	1/2	1
11 25 1910	Mr. J. Macher	82771	98	W 6 San Jose Ave Retap 9/24/29			3/4	1/2	1	1/4	1/2	1
July 12 1910	Miss. R. Rice	82773	631	S. S. 180 St. Castro			3/4	1/2	1	1/2	1/2	1
11 30 1910	H. A. M. Knight	82772	540				1	1/2	2	1/2	1/2	6
May 5 1911	S. Mariani	82774		S. S. 223 W. Mission			3/4					Service
" 28 "	A. W. Meller	82775	592	W 30 E. Castro			3/4					
July 15 "	W. H. Herring	82776		S. S. 155 W. No.			1/2					
Aug 6 "	J. Kara	82777	733	W 75 E. Church			3/4					
Nov 18 "	F. A. Steiner	82778		S. S. 178 W. Retap June 9/16			3/4					
Dec 24 "	A. S. Junison	82780	618	W 103 " Castro Retap 9/19/29			3/4					
Mar 19 1914	do.	82781	614	" 80 " Retap 9/19/29			3/4					
Apr 4 "	S. Jensen	82782	610	" 55 " Retap 9/19/29			3/4					
June 1 1913	A. J. W. Duit	82784		" 220 E. "			3/4					

# Service Pipe Record.

DIRECTION OF TAP.

20 N. Main St  
 19 " " "  
 19 " " "  
 19 N. S. line St  
 19 " " "  
 19 " " "  
 25 E W. Mason  
 20 N S. " ST  
 19 " " "  
 20 " " "  
 17 N S " Turk

10 S. N. line Salinas Ave.  
 15 N. S. line Salinas  
~~26 1/2 S. N.~~  
~~20 N of S. " St 25 1/2 N~~  
 20 N of S. line st.  
~~20 N " 20 1/2 N~~  
~~20 N " 26 1/2 20 1/2 N~~  
 20 N. " " " "  
 26 S. N. " " " "  
~~25 N " 25 1/2 N 25 1/2 S~~

20 N " " " "  
 26 1/2 S. N. " " "  
 25 26 1/2 S. N. line st  
 26 1/2 S. N. " " " "  
 25 N. of S. line Street  
 26 1/2 S. N. " " "  
 25 N. S. line st 34<sup>th</sup> Ave  
 26 1/2 S. N. " " "  
 25 26 1/2 S. N. " " "  
 26 1/2 S. N. " " "  
 25 26 1/2 S. N. " " "  
 25 26 1/2 S. N. " " "  
 12 S. N. " " "  
 12 N S " " "  
 12 " " " " "  
 9 S N " " 36<sup>th</sup> Ave  
 14 " " " " St  
 15 N S " " "  
 14 S W " " "  
 26 1/2 S. N. " " "  
 25 N S line St  
 12 S W line St  
 19 1/5

13 W of E line lot  
 12 N of E line lot  
 Retap from Dages  
 29 E W line lot  
 16 E W line lot  
 37 W E " " "  
 4 E W " " "

77 W. E. line lot  
 10 W. E. line " " "  
 7 W of E. line lot  
 on W. line lot  
 on E. " " "  
 7 W of E. line lot 160 1/2  
 6 " " " 317 1/2 E. Bay Shore Blvd  
 5 " " " " " " " "

On N. line of Bldg  
 1 E of A line lot  
 38 S. N. line lot  
 On N. line of lot  
 24 1/2 E. Bay Shore Blvd.  
 18 E. of W. line lot  
 308 1/2 E. Bay phone Blvd  
 13 W 1/6 line lot  
 On end of 14<sup>th</sup> Main  
 15 E W line lot  
 15 W. E. " " "  
 10 " " " " "  
 4 E W " " "  
 8 " " " " "  
 3 W W " " "  
 3 W E " " "  
 17 " " " " "  
 18 N S. 275 E. Bay Shore Blvd

42 E of Franklin  
 88 N. Taylor  
 137 E. Baker  
 54 E line Dages  
 59 W Larkin  
 26 " Mason  
 24 N. Turk  
 71 W. Larkin  
 193 E. de.  
 168 " de.  
 196 E - Taylor.

81 E. Wheat  
 50 E. Bay Shore Blvd.  
 108 E. Bay Shore Blvd. 424 W Keith  
 150 E. of S. St  
 326 E. " L. St.  
 62 E. Bay Shore Blvd 527 W Keith  
 70 E. " " "  
 80 Bay Shore Blvd 380 W Keith  
 168 E. " " "  
 191 E. " " "  
 565  
 247 W. " " Keith  
 320 " " " " Keith

19 E. Bay Shore Blvd.  
 274 E. Bay Shore Blvd. 323 W Keith  
 277 E. Bay Shore Blvd  
 73 E. Bay Shore Blvd 565 W Keith  
 100 E. Bay Shore Blvd 344 E Bay Shore Blvd  
 251 W " " Keith  
 350 E. of " " Main  
 352 E. " " Keith  
 768 E. " " Main  
 326 E. of Lane " Main  
 286 E. " " Keith  
 738 E. " " Keith 1 1/2 main  
 20 391 E. Bay Shore Blvd.  
 747 W. of " " Keith  
 339 E. Bay Shore Blvd  
 261 W of " " 257 W Keith

260 E. of J  
 88 " " "  
 85 W " " "  
 91 W. " " "  
 61 " " " "  
 297 E. " " "  
 119 W " " "  
 233 E " " "  
 220 E. " " Keith  
 786 E " " "  
 175 E. Jennings  
 112 W Brodericks

*Palmer Place*

Street

DATE.	NAME.	WATER NO.	STREET NO.	LOCATION.	CORPORATION STOP.		STOP COCK.		LEAD PIPE.		IRON PIPE.	
					No.	Size.	No.	Size.	Size.	Feet.	Size.	Feet.
				<i>Turn St</i>								
Oct 15/10	W. Colman	77664	781		1 1/2	1 1/4	1/2	1	1/2-5	680	20	
" 27/10	Wolfe Hollman	77663	116		1 1/2 x 1/2	1 1/2	1/2	2	1/2-42	685	19	
" 21/10	A. Ernst	77665	1461	<i>Sp 125 &amp; Baker</i>	1 1/2 x 3/4	1 3/4	5/8	2	1/2-5	695	19	
Mar 1 1911	Kaufman,			<i>S. E. Dodge</i>		3/4"	Service					7860
July 25	Wm F Wilson Co.	48320		<i>W. 56 W Larkin</i>		1/2	Service					8908
Aug 8	do	77673		<i>W. W. Mason</i>		1 1/2"						8954
	do	77672		do		3/4"						8955
Oct 27	Wm F Wilson Co.	77327	525	<i>W Larkin</i>		1						9455
Dec 1	M. H. Dignan	77675	459			1						9959
Feb 15 1912	M. H. Dignan		459			1						10541
Apr 9/12	Mrs Wand.	59830	972 mkt.			1 1/2"						R 940
		35	AVENUE SOUTH	<i>Mr. Key Ave</i>								\$680
Sept 22/0	Louis Cornick	87117	1451	<i>N. S. bet. L. - San Bruno Rd.</i>		2	1/2"					16
July 15 1905	Mrs. M. A. Sankman	89711		<i>S. E. L. St. see Mr of 66</i>		1	1/2"					16
Nov 8/06	A. Cuthbert	76565	1180			3/4	1	1/2"	1/2	4	1/2	45
Nov 8/06	Annie A. Peterson	76559	1127				2	1/2"	1/2	6		60
Nov 8/06	B. L. Dean	76566	1190			3/4	1	1/2"	1/2	4	1/2	45
Nov 8/06	E. A. Rodgers	76564	1172			3/4	1	1/2"	1/2	4	1/2	45
Nov 8/06	Joseph Buck	76563	1147				1	1/2"	1/2	4	1/2	45
Nov 8/06	E. Metendorf	76558	1125				2	1/2"	1/2	6		R 4274
Nov 8 1906	Change of service	76567										
April 2 1907	Mrs. A. R. Pinter	76561	1146				1	1/2"	1/2	4	1/2	R 4278
June 14 1907	Mrs Geo. W. Laine	76568	1198			3/4	2	1/2"	1/2	5		2840
Oct 15 1907	Mrs. Johnson	76557	1123				2	1/2"	1/2	18		R 4273
Nov 14	Geo. Nelson	76562	1154				2	1/2"		48	1/2	5703
April 8 1908	Geo Miller	76556	967				1	1/2"	1/2	4		R 4286
Aug 14 1908	M. Leoghigan	76560	1150				1	1/2"	1/2	9	1/2-34	2538
Nov 20 1908	H. O. Teseman	76569	1121				1	1/2"	3/4	1/2	10	R 4277
Sept 7/09	M. Campbell	76570	1138				1	3/4"				R 4276
July 14 1910	K. Einset	76573	960				1 1/2 x 1/2	1 1/2			1/2-4	6201
Feb 20/11	O. Nicari	76574	983					1/2	Service			7990
May 4	R. Nerelli	76575	1005-7				1/2					8342
June 21	W. J. Fleming	76604	1021				1/2					8715
July 26	W. J. Fleming	79716					1/2					8913
Alch 7 1912	Albert Holtz	79717	954				3/4					10627
May 10	G. Cardini	79719					3/4					11149
16	G. Balsanzi	79718					3/4					11187
29	M. Bagnal	79720	1137				3/4					R 4275
Apr 17 1913	Mrs. P. L. Houghton	79721	975				1/2					13717
		77618	1925				3/4					

# Service Pipe Record.

## DIRECTION OF TAP.

20 N of E line Sh  
 21 N of E line Sh  
 21 1/2 N of E line Sh  
 21 N of E line Sh  
 21 N of E line St  
~~20 N of E line Lake~~  
 21 N of E line Sh  
 20 W of E line St  
 20 N of E line St  
 21 N of E line St  
 21 W. E. line St.  
 20 W. E. line St.  
 21 W. E. line St.  
 20 W. E. line St.  
 20 W. E. line St.  
 21 20 "W. E." line St.  
 20 E. W. of 19<sup>th</sup> Ave.  
 22 W. E. line St.  
 21 1/2 W. E. line St.  
 27 N. S. line St. Lobos Ave  
 16 W. E. line St.

21 1/2 W. E. line St.  
 21 1/2 " " " "  
 17 W. E. line St.  
 5 W. E. line St  
 17 W. E. line St  
 17 W. E. line St  
 25 N. S. line St  
 19 W. E. line St  
 21 1/2 N of E line of St.  
 End of Pipe 481 ft. S of St. Lobos Ave  
 21 1/2 W of E line of St.

21 1/2 N of E line St  
 21 " " " "  
 21 1/2 W of E line of St  
 21 1/2 W of E line St  
 21 1/2 " " " "  
 20 " " " "

5 N of S line Lot  
 18 S of N line Lot  
 6 S of N line Lot  
 17 S of N line Lot  
 2 S of N line Lot  
 4 N of E line 22<sup>nd</sup> Ave  
 8 S of N line Lot  
~~29 N-S line~~  
~~29 N of S line lot~~  
 13 N of S line lot  
 11 S of N line lot  
 8 N. S. line lot  
 9 N. S. line Lot  
 12 N. S. line lot  
 6 N. S. line Lot  
 10 N. S. line lot  
~~29 1/2 N. S. line lot~~  
 11 S. N. line Lot.  
 23 S. N. of "W" St.  
 12 S. N. line Lot.  
 18 S. N. line Lot  
 18 W. E. 22<sup>nd</sup> Ave  
 9 N. S. line Lot.

4 S. N. line Lot.  
 15 N. S. " "  
 27 S. N. line lot  
 27 S. N. line lot  
 12 S. N. line lot  
 25 S. N. line lot  
 17 W. E. line 22<sup>nd</sup> Ave  
 19 S. N. line lot  
 22 N of S. line of lot.  
 (T) S. of N. LOBOS AVE }  
 320 380 481  
 11 N of S. line of lot.

On N. line lot  
 7 N of S line lot  
 2 S of N line lot  
 2 N of S line lot  
 0 S of N line lot  
 " " " "

236 N of Clement  
 137 S of Clement  
 115 1/2 S of Clement  
 119 S of Clement  
 284 N of Lobos Ave  
 148 N of Lobos Ave  
 151<sup>st</sup> Lake  
 57 S of N line 22<sup>nd</sup> Ave  
 167 N of Clement  
 196 S of Clement  
~~186 179 S of Clement~~  
 138 S of Lake  
 238 N of Lobos Ave  
 292 S. Clement  
 141 S. Lake  
 262 S of Clement  
 94 S. Lake  
 165 S. Lake  
 150 S. Clement St  
 221 N. of Clement St.  
 48 N. S. of "W" St.  
 117 S of Clement  
 168 S of St. Lobos  
 52 E. W. 22<sup>nd</sup> Ave  
 241 1/2 S of St. Lobos Ave.  
~~244 S of St. Lobos Ave.~~

179 1/2 S. of St. Lobos Ave.  
 148 " " " "  
 135 1/2 " " " "  
 136 " " " "  
 288 N. of Lake.  
 123  
 229 N. of Lake.  
 268 N of Lake.  
 326 N. of Lake.  
 52 E. W. line 22<sup>nd</sup> Ave.  
 297 S. of Clement  
 118 1/2 N. Ave  
 447 S of St. Lobos.

113 1/2 S of St. Lobos  
 144 S of St. Lobos  
 Pipe runs 226 N of B St  
 227 S of St. Lobos  
 225 S of St. Lobos  
 157 N of St. Lobos  
 219 N of St. Lobos  
 119 1/2 N of St. Lobos  
 125 N of St. Lobos  
 110 S of St. Lobos Ave  
 110 N of St. Lobos Ave



# Service Pipe Record.

## DIRECTION OF TAP.

20	N of E line	8th Ave			134	N of Lake
17	D of D line	7th Ave			1047	N of "H"
22	D of A line	"J"	92	E of N line Lot	7	N of 7th Ave
19	N of E line	Sh	12	D of A line Lot	190	D of Clement
21	N of E line	Sh	1	D of A line Lot	174	N of "A"
21	N of E line	Sh	11	D of A line Lot	136	D of Lake
23	D of A line	"U"			25	N of E line 7th Ave
28	N of D line	"K"	69	N of E line 7th Ave	11	E of N line 7th Ave
20	N of E line	St	#6	N of S line Lot	<del>117</del> 482	N of Lake
20	N of E line	Sh			21	N of E line Sh
23	N of D line	Lake			8	N of Lake
20	N of E line	St	#8	N of S line Lot	1134	N of Lake
21	N of E line	St	10	N of S line Lot	314	S of Lobos Ave
20	N of E line	St	#18	N of S line Lot	42	S of Sheridan Gate
20	N of E line	St	15	S of N line lot	518	N of Lake
20	N of E line	St	#16	S of N line lot	360	N of Lake
20	N of E line	St	#14	S of N line lot	<del>245</del> 361	N of Lake
24	A of A line	Lake	20	N of E line 7th Ave	145	N of Calif
20	N of E line	St	4	S of N line lot	<del>147</del>	N of Calif
24	A of A line	Lake	4	S of N line lot	50	E of N line 7th Ave
20	N of E line	St	4	S of N line lot	131	N of Calif
35	E of N line	St	8	N of S line lot	See 7th St for this tap	
30	N of E line	St	11	N of S line lot	117	S of Lake
20	N of E line	St	1	S of N line lot	138	S of Lake
21	N of E line	St	#	N of S line lot	<del>139</del>	S of Lake
20	N of E line	St	1	S of N line lot	124	N of A. St.
20	N of E line	St	#	N of S line lot	164	S of Lake
20	N of E line	St	#3	S of N line lot	<del>165</del>	S of Lake
21	N of E line	St	10	S of N line lot	148	N of Lake
20	N of E line	St	#	N of S line lot	180	N of Clement
20	N of E line	St	11	N of S line lot	212	N of Lake
17	N of E line	St	26	S of N line lot	<del>195</del> 189	S of Lake
22	N of E line	St	7	N of S line lot	85	N of S. St.
24	N of E line	St	7	N of S line lot	296	N of "A"
24	N of E line	St	#3	S of N line lot	<del>299</del>	N of "A"
20	N of E line	St	273	N of S line "K"	118	S of "A"
19	W.E. line St.				<del>147</del> 148	N of Lake
26	S.N. line St.				381	S of J.
22	W.E. line St.				377	E of "A"
21	W.E. line St.				182	N. "A"
20	W.E. line St.				278	N. Clement
20	W.E. line St.				242	D. Lake
20	W.E. line St.				212	S. Lake
20	S. N. line "B"				33	E. 7th Ave
20	W.E. line St.				202	N. Clement
20	W.E. line St.				231	N. Clement

7th Ave

Street

DATE.	NAME.	WATER No.	STREET No.	LOCATION.	CORPORATION STOP.		STOP COCK.		LEAD PIPE.		IRON PIPE.	
					No.	Size.	No.	Size.	Size.	Feet.	Size.	Feet.
25/1	P. Outler	75778		N. Lake	1	5/8	1	3/4	5/8			
25/1	Medwiter Fair											
25/1	Stationary Pump											
March	U. Sweetney	75778		Retap Dec. 1909	1	1/2	1	3/4	5/8			
June	W. M. Sarey	75778	329	N. D. S. Clement	1	1/2	1	3/4	5/8			
June	C. P. Hawthorn	75778	477	N. D. S. A.	1	1/2	1	3/4	5/8			
Oct	Mr. Sanger	75778	222	E. D. S. Lake	1	1/2	1	3/4	5/8			
Oct	Small Pipe as			Main (Changed)								
July	J. Conley	75778	1519	N. D. 100 S. B.	1	3/8	1	3/4	5/8			
Sept	Louis Plank	75778	7	W. S. 475 N. Lake	1	1/2	1	3/4	5/8			
Sept	2" DB for Temp Main			from Lake End of 2" Pipe to of Presidio Gate								
Sept	C. P. Taylor	75778	19	W. S. 100 S. Presidio Gate	1	1/2	1	3/4	5/8			
Oct	B. S. Cox	75778	431	W. S. 300 S. Labor Ave	1	1/2	1	3/4	5/8			
Nov.	L. J. Starvey	75778	5	S. W. Presidio	1	1/2	1	3/4	5/8			
Nov.	H. Cushing	75778	37	W. S. 200 N. Lake	1	1/2	2	3/4	5/8			
Jan	J. Mora Moss	75778	37	W. S. 225 N. Lake	1	1/2	1	3/4	5/8			
Apr	G. Petersen	75778	174	E. S. bet Calif & Lake	1	1/2	1	3/4	5/8			
Apr	Replaces by 8" main			(W. S. Lake)								
May	Paul Oakley	75778	178	E. S. 100 N. of California	1	3/8	1	3/4	5/8			
May	C. B. Maynard	75778	572		1	3/8	1	3/4	5/8			
June	F. H. Reyes	75778	118	E. S. 100 S. of Lake	1	1/2	1	3/4	5/8			
June	Wm. J. Phelan	75778	120	E. S. 125 S. of Lake	1	1/2	1	3/4	5/8			
Aug	Mrs. J. M. Peters	75778	440	E. S. 120 N. of A.	1	1/2	1	3/4	5/8			
Sept	Julia Crowley	75778	174-76	E. S. bet Calif & Lake	1	1/2	1	3/4	5/8			
Nov.	Chas. A. Rushton	75778	67	N. D. N. of Lake	1	1/2	2	3/4	5/8			
Dec	W. C. La Berge	75778	267	N. D. 175 N. of Clement	1	1/2	1	3/4	5/8			
Jan	J. Kashove	75778	59-61	N. D. 200 N. of Lake	1	1/2	1	3/4	5/8			
Jan	L. F. Starks	75778	128	E. S. 175 S. of Lake	1	1/2	1	3/4	5/8			
Jan	John Farley	75778	984-90	E. S. 60 N. of A.	1	5/8	1	3/4	5/8			
Feb	Jacob Burkhardt	75778	1449-51	N. D. 275 S. of J.	1	1/2	1	3/4	5/8			
Feb	Fanni Buckland	75778	517-19	N. D. 100 S. of A.	1	1/2	1	3/4	5/8			
June	Mrs. L. Janbarie	75778	11	N. D. 125 N. of Lake	1	1/2	1	3/4	5/8			
Aug	S. F. Construction Co.	75778		E. S. bet. J. & K.	1	1/2	1	3/4	5/8			
Aug	John Nelson	75778	433		1	1/2	1	3/4	5/8			
Sept	Aunie Shattery	75778	435		1	1/2	1	3/4	5/8			
Nov	R. D. H. H. H.	75778	253	W. S. 290 N. Clement	1	1/2	1	3/4	5/8			
Nov	E. Lew Callahan	75778	136-38	E. S. 225 S. Lake	1	1/2	1	3/4	5/8			
Dec	Wm. S. Hildebrand	75778	134	E. S. 200 S. Lake	1	1/2	1	3/4	5/8			
Feb	transferred from "B" St.	75778	590	E. S. 75 N. "B"	1	1/2	1	3/4	5/8			
APR 15 1903	J. B. Glunz	75778	263	W. S. 190 N. Clement	1	1/2	1	3/4	5/8			
APR 15 1903	J. B. Glunz	75778	259	W. S. 216 N. Clement	1	1/2	1	3/4	5/8			

# Service Pipe Record.

## DIRECTION OF TAP

20 W-E line 25<sup>th</sup> Ave  
 27 S of N line Lobos Lot  
 20 W-E line 25<sup>th</sup> Ave  
 28 S of N line Lobos Lot  
 24 S of N line Clement  
 28 S of N line Lobos Ave  
 20 E of N line 25<sup>th</sup> Ave  
 18 E-W line St  
 28 S-N line Lobos  
 22 E-W line St  
 20 W-E line St  
 21 W-E line St  
 24 E-W line St  
 20 W-E line St  
 21 E-W line St  
 20 W-E line St  
 21 W-E line St  
 27 N-S Lake  
 23 N-S line St  
 21 W-E line St  
 21 W-E line St  
 22 E-W line St  
 21 N-E line St  
 22 N-E line St  
 21 N-E line St  
 20 N of E line St  
 20 N-E line St  
 27 N of E line of lot  
 22 N of E line of 25<sup>th</sup> Ave  
 22 E of N line of St

22 S-N line lot  
 6 E of N line Lot  
 13 S-N line lot  
 17 E of N line 25<sup>th</sup> Ave  
 15 E of N line 25<sup>th</sup> Ave  
 18 E of W line 25<sup>th</sup> Ave  
 18 S of N line lot  
 12 S-N line lot  
 19 E-W line 25<sup>th</sup> Ave  
 1 S-N line lot  
 15 N-S line lot  
 17 E-W line 25<sup>th</sup> Ave  
 10 S-N line Lot  
 8 S-N line Lot  
 9 N-S line Lot  
 21 N-S line Lot  
 1 S-N line Lot  
 10 S-N line Lot  
 21 W-E 25<sup>th</sup> Ave  
 7 E-W line Lot  
 4 N-S line Lot  
 on N line lot  
 2 N-S line lot  
 6 S-N line lot  
 10 N-S line lot  
 10 N-S line lot  
 11 N of S of E line lot  
 11 N-S line lot  
 11 S of N line of lot  
 24 N of S line of (Blky)  
 2 S of N line of lot

153 N- Pt. Lobos Ave -  
 15 E of N line lot  
 35 N of 25<sup>th</sup> Ave  
 287 N- Pt. Lobos Ave -  
 53 N of E line 25<sup>th</sup> Ave  
 55 N of E line 25<sup>th</sup> Ave  
 52 N of E line 25<sup>th</sup> Ave  
 21 N of Lake  
 45 N of Lake  
 320 N Lake  
 51 W-E line 25<sup>th</sup> Ave  
 225 S Lobos Ave  
 210 S - Clement  
 53 W-E line 25<sup>th</sup> Ave  
 188 N of Pt. Lobos  
 158 S of Pt. Lobos  
 116 S of Clement  
 93 N of "A"  
 276 S of Clement  
 215 N of Pt. Lobos  
 59 E-W 25<sup>th</sup> Ave  
 25 W of 25<sup>th</sup> Ave  
 220 S of Clement  
 175 S of Clement  
 179 N of "A"  
 177 N of "A"  
 106 S of California Clement  
 58 S of California  
 140 S of Clement  
 130 N of Pt. Lobos Ave  
 130  
 136  
 179 S of West Clay  
 219 S of W. Clay  
 275 S of Pt. Lobos Ave  
 277 S of Pt. Lobos Ave  
 Pipe ends 18 N of S line West Clay St  
 End of Pipe 59 S of California  
 Ends 59 S of California  
 151 S of California  
 152 S of California  
 116  
 271 S of  
 289 N of Clement  
 344 S of  
 526  
 57 S of  
 282 N of  
 218 S of  
 188 N of A St

Tapped 1977. E of 25<sup>th</sup> Ave - 51 E of N line 25<sup>th</sup> Ave

22 N of E line St  
 22 E-W line St  
 20 E-W line St  
 20 W-E line St  
 20 W-E line St  
 20 W-E line St  
 20 W-E line St

2 S of N line lot  
 4 S-N line lot  
 10 S-N line lot  
 18 N-S line lot  
 7 N-S line lot  
 8 N-S line lot

151 S of California  
 152 S of California  
 116  
 271 S of  
 289 N of Clement  
 344 S of  
 526  
 57 S of  
 282 N of  
 218 S of  
 188 N of A St

25 (over)

Street

DATE	NAME	WATER NO.	STREET NO.	LOCATION	CORPORATION STOP		STOP COCK		LEAD PIPE		IRON PIPE	
					No.	Size	No.	Size	Size	Feet	Size	Feet
	Sudell	81791	469-71	W.D. 150 N Lobos Ave	1/2	1	1/2	1/2		9		
July 27	L. English	81751	451	W.D. 50 N Lobos Ave	1/2	1	1/2	1/2		9		
Nov 97	B. Murphy	81789	451	W.D. 75 N Lobos Ave	1/2	1	1/2	1/2		9		
Dec 98	Ellen Brownlee	81788	405	W.D. 150 S Clement	1/2	1	3/4	5/8		4	3/4	34
Feb 1900	J. L. Wilson	81790	405	W.D. 150 S Clement	1/2	1	1/2	1/2		9		6.52
Oct 24	Mary G. Headley	83194	160	W.S. 185 N of Lake		1	1/2	1/2		3	1/2	88
Nov 13	Pipe as Main			25 Ave N from Lake 19 E of Whmi & Ends 220 N from Lake							3"	269
Sept 26	Chas. Harley	88503		W.S. N. Lake		2	1/2	1/2		6		6.46
Sept 26	Extended pipe as main			Ends 320 N Lake								100
AUG 12 1903	Extended pipe as main			Ends 228 S Lobos	1	3/4		3/4		4	1/2	323
AUG 12 1903	Cora V. Heaney	81799	537	W.S. 250 S Point Lobos		2	1/2	1/2		6		6.27
OCT 28 1903	J. C. Mestroy	81780	435		1	1/2	1	1/2		3	1/2	37
Feb 17 1905	Jno. Merkle	81791	466	E/S 175 N Pt. Lobos	1	1/2	1	1/2		8		127
May 23 05	W. Knight	81800	543	W/S 250 S Pt. Lobos		2	1/2	1/2		6		96
June 9 05	A. S. Searcy	81775	418	E/S 100 S Clement	1	1/2	1	1/2		8		1
July 8 05	G. F. Cleese	81805	583	W/S 75 S of "A"		2	1/2	1/2		7		14
Sept 4 05	Mary L. Sudell	81782	422		1	1/2	1	1/2		8		33
Jan 6 1906	J. Vorkick	81789	464	E/S bet Pt. Lobos Ave & Clement	1	1/2	1	5/8	5/8	8		
Feb 13 06	Pipe as main			Ends 208 N. 75th Ave		1	2"				1 1/2	260
March 1 06	Ida B. Cameron	86967		S. W. West Clay		2	5/8	5/8		7		110
June 7 06	Mrs M. Kinsie	81781	434	E.S. 200 S Clement	1	1/2	1	3/4	1/2	2	3/4	5
Aug 2/06	Larsen	81779	431	W.S. 145 S. Clement	1	3/8	1	1/2	1/2	3	1/2	36
Aug 11/06	Peter. Hammarberg	81803	518	W.S. 175 N of "A"		2	1/2				1/2	7
Oct 12	Ob. P. S. Krummer	81776	419	W. 100 S Clement	1	1/2	1	1/2	1/2	36		39
Nov 18 1906	S. Oberfeldt	81763	318	E S 100 - Bab		2	1/2	1/2	1/2	25		492
Nov 5	Ob. Sinslage	81777	443	W. 125 Clement	1	1/2	1	1/2	1/2	2	1/2	34
Nov 14 1906	George E. Steuber	81794	473	W.D. 175 N Pt. Lobos Ave	1	1/2	1	1/2	1/2	9	1/2	39
Nov 14 1906	George E. Steuber			W.D. 75 N Pt. Lobos Ave	1	1/2	1	1/2	1/2	3	1/2	39
Dec 4 1906	W. R. Helgeen	81748	145	W.S. 165 S. West Clay		1	1/2	1/2		3	1/2	35
Jan 8 1906	W. W. Connolly	81750	135	W.D. 196 S. of West Clay		1	1/2	1/2		1	1/2	34
Dec 7 1906	W. S. S. Cleese	88511	547	W.S. 275 S. of Pt. Lobos		2	1/2	1/2		7		99
Nov 15 1906	Pipe as Main			bet Lake & West Clay								112
1907	"			"								561
Mar 27 1907	Louis Loo	81764	346	E.S. 150 S California		2	1/2	1/2		8		140
Apr 11 1907	"	81804	518	"		2	1/2	1/2		8		1818
Apr 29 1907	Geo. Dupont opulos	81808	643	W.S. 221 S. a	1	1/2	1	3/4	1/2	8		2557
May 30 1907	J. E. Gerette	81768	350	E. S. 200 S. Cal	1	1/2	1	3/4	1/2	8		2755
June 7 1907	A. Antipa	81806	623	W.S. 75 S. a		2	1/2	1/2		7		2959
June 25 1907	Mrs A. E. Burschart	81807	551	W.S. 300 S. Pt Lobos		2	1/2	1/2		6		
April 15 1907	John Murray	81807	627	W.D. 175 S "A" St		1/2						

Page 2340



✓

28th Ave

# Street

DATE	NAME	WATER NO.	STREET NO.	LOCATION	CORPORATION STOP		STOP COCK		LEAD PIPE		IRON PIPE	
					No.	Size	No.	Size	Size	Feet	Size	Feet
Jan 30 1907	K. Mitchell	82577	366	E.D. 175 N. Clement	1	1/2	1	3/4	1/2	8		
Jan 23 1907	J. B. Arkwright	82578	536-8	E.S. 200 S. Lobos	1	1/2	1	3/4	5/8	4	3/4	73
Jan 23 1907	Mrs. Foster	82571		W.D. 215 S. W. St.	1	1/2	1	1/2			1/2-35	16
Jan 23 1907	B. T. Bailey	82576	561									
Jan 31 1907	Brickell & Doty	82557	318	E.S. 100 S. of Calif St.			2	1/2 x 1/2	1/2			
Jan 31 1907	do	82559	322	" 127 " " " "			2	1/2 x 1/2	1/2	6		15
Jan 31 1907	do	82560	326	" 154 " " " "			2	1/2 x 1/2	1/2	6		15
Jan 31 1907	do	82561	328	" 181 " " " "			2	1/2 x 1/2	1/2	6		15
Jan 31 1907	do	82563	334	" 208 " " " "			2	1/2 x 1/2	1/2	6		15
Jan 30 1907	Pipe as main	2 Pipe		Don 28th Ave								2'-64'
Feb 20 1907	E. D. Rhodes	82564	354	E.S. 250 N. of Clement			2	1/2	1/2			83
Mar 2 1907	Pipe as main	1/2 Pipe										1/2-659
Mar 2 1907	C. R. Deane	21707	507	W.P. 175 N. of Clement	1	1/2	1	3/4	1/2	3 1/2	37	315
Mar 2 1907	E. J. Miller	82574	556	E.S. 315 S. Pt. Lobos			2	1/2	1/2	7		19
Apr 29 1907	John Murray			W.S. 171 S. "A"			2	1/2	1/2	8		181
June 25 1907	Mrs. D. J. Wilson	82569	508	W.P. 125 S. Pt. Lobos	1	1/2	1	1/2	1/2	36	2	307 1/2
July 1 1907	W. E. Perryman	82568	519	W.D. 100 S. " "	1	1/2	1	1/2	1/2	4	34	3168
Sept 29 1907	J. C. Paulsell	82573	545	W.S. 200 " Calif			2	1/2	1/2	38	38	4788
Aug 10 1907	Pipe as main	1" pipe		28th Ave								
Aug 26 1907	John H. Grady	82577	725-50E	" 2" Retap 4-21-1212 POTRERO			3/4	2	1/2	6		276
SEP 18 1903	Pipe as main	60010		S.E. "P"			1	1"				714
SEP 18 1903	A. Lucas	70008		S.E. "P" SAN BRUNO Retap 7/7/30			2	1/2				9
Oct 2 1907	Wm. J. Connell	82572	1251	Retap 5/15/30 Retap 7/9/27			3/4	3	1/2			1/2 868
Oct 30 1907	Pipe as Main			Back - P. & Co.			1	1 1/2				1/2 850
Nov 1 1907	Mrs. L. Brown	82598	1931	S.S. 125 W. of 8 St			2	1/2	1/2	4	1/2	36 21
	Mrs. A. J. Grothman	82597		" 100 " " " "			2	1/2	1/2	4	1/2	36 21
	A. Spier	82600	1970	175 S. Charter Oak			2	1/2	1/2	6		80
	M. A. Newman	82596	1911	" 75 W. of P St			2	1/2	1/2	4	1/2	36 21
	W. Riefeld	82601	1974	" 150 S. Charter Oak			2	1/2	1/2	6		8
	J. Harrison	82595	1700	W.S. 200 S. " Calif Retap 9/5/29 "P"			2	1/2	1/2	6		4
Nov 1 1906	Mrs. M. Myers	82599	1939				1	1/2	1/2	4		1/2 36 6
July 2 1907	Wm. E. Perryman		501	W.D. 100 S. Pt. Lobos			1	1/2	1/2	4		1/2 39 316
Sept 29 1907	J. C. Brickell			W.D. 200 S. Calif			2	1/2	1/2	38		478
Oct 14 1907	Max Gallen	82602	1978	bet. P & J Retap 9/11/29			2	1 1/4	1/2	6		51 56
Oct 16 1907	St. Lizio	82594	1879	S.S. 100 S. " "			3/4	2	1/2	1/2	2 1/2	523
Jan 30 1908	F. H. Nachter		515	bet. Pt. Lobos & "A"			2	1/2	1/2	8	1/2	36
April 17 1908	Associated Charities			E.S. 200 N. Clement Retap 9/5/29			2	1/2	1/2	8		1148
May 13 1908	As renewal	82593	1866	W.D. 100 S. " W. St			3/4	1/2	1/2	1/2	1	15 1477
Nov 13 1908	Miss J. Pratt			E.S. 150 S. Pt. Lobos			1	1/2	1/2	30		3171



(2346  
28th Ave  
Stromer)

# Service Pipe Record.

## DIRECTION OF TAP.

20 W of E line St	On S line Lot	176 S of Clement
20 W of E line West Ave	20 N of S line Lot	321 N of Clement
21 W of E line Ph	29 S of N line Lot	198 N of St Labor Ave
<del>20 W of E line Ph</del>		
19 E of W line St	21 S of N line Lot	<del>149</del> N of Calif
19 E of W line St	15 S of N line Lot	<del>105</del> N of Calif
26 S of N line Calif	17 E of W line 23rd Ave	53 N of E line 23rd Ave
19 E of W line St	7 N of S line Lot	243 S of Lake
21 N of E line St	8 S of N line Lot	158 S of Clement
19 E of W line St	6 S of N line Lot	<del>206</del> S of Lake
27 W of E line St	29 S of N line Lot	231 N of Labor Ave
26 S of N line Calif		15 E of W line 23rd Ave
21 N of E line St	8 S of N line Lot	108 S of Clement
21 W of E line St	10 N of S line Lot	260 S of Clement
20 E W line St	20 S of N line Lot	181 N of Clement
20 E W line St	9 N of S line Lot	209 N of Clement
20 E W line St	13 S of N line Lot	238 N of Clement
<del>20 E W line St</del>	<del>15 S of N line Lot</del>	<del>175</del> S of Lake
20 E W line St		
20 E. W. line St.	15 N. S. line Lot	215 N of California St.
19 E. W. line St.	10 S. N. line Lot	<del>175</del> S of California
21 W. E. line St.	6 N. S. line Lot	288 S of Clement
28 N. S. line St. Labor	18 W. E. 23rd Ave.	52 E. W. line 23rd Ave.
20 W. E. line St.	3 S. N. line Lot	147 N of "A"
20 W. E. line St.	7 S. N. line Lot	143 N of "A"
20 E. W. line St	7 S. N. line Lot	207 S. of Cal.
22 N of E	16 " " " "	115 " " Clement
20 " " " "	14 " " " "	187 N of A St
22 S of W	12 N of E 25th Ave	<del>58</del> E W line 25th Ave
20 E of W " "	7 N of S line Lot	96 S. of Cal.
20 N " E " "	8 S. of N. " "	133 S of "A" St
19 E of W line of St.	22 N of S. line of lot	199 S of Cal. St.
19 E of W line of St	10 S of N. line of lot	115 N of Cal. St.
21 N of E line of St.	16 N of S. line of lot	130 S of Clement St
Extended pipe from 2500 of St Labor	20 S of N line of "B" St.	
20 N of E line St	5 N " " " " St	146 N of A St
20 E of W line St	1 " " " " " lot	280 N of Clarendon
20 N of E line St	12 " " " " " "	138 S of A St
19 E of W line St	5 S of N line lot	220 N of California
2 " " " " " "	2 N of S line lot	227 " " "

V

23<sup>rd</sup> Ave

Street

DATE.	NAME.	WATER NO.	STREET NO.	LOCATION.	CORPORATION STOP.		STOP COCK.		LEAD PIPE.		IRON PIPE.		
					No.	Size.	No.	Size.	Size.	Feet.	Size.	Feet.	
March 22 1897	R. Kuyshy	84523	570	E.D. 150 S. Clement	1	1/2	1	3/4	1/2	8			
June 19 1899	F. Wagner	84524	245	W.D. N. Clement	1	1/2	1	3/4	5/8	8			
July 6 1899	H. Deane	84524	340	E.D. 150 N. Phobos	1	1/2	1	3/4	5/8	8			
July 31 1899	B. F. Hurlbert	84522	See Apr. 1st 1904	W.D. 150 N. Clement									
May 7 1900	J. C. Cooper	84525	tapped on Pipe 175	W.D. 125 N. of Calif	1	1/2	1	3/4	1/2	7		\$6.72	
May 7 1900	Mrs J. W. Root	84526	tapped on Pipe 175	W.D. 175 N. of Calif	1	1/2	1	3/4	1/2	7		\$6.81	
May 7 1900	Pipes Main			N. of California	1	1/2	1	3/4	5/8	7	1"	373	
Dec 3 1900	Emily C. Nelson	80859	140	E.D. 225 S. of Lake	1	1/2	1	1/2	1/2	2	1/2	34	
March 7 1901	Mrs L. F. Tuley	80886	327-9	W.D. 150 S. of Clement	1	1/2	1	3/4	1/2	37		\$11.91	
June 4 1901	J. Hersey	80858	138	E.D. 200 S. of Lake			2	1/2	1/2	38	1	37	
July 18 1901	Mrs. Naize	80890	337		1	1/2	1	1/2	1/2	36		\$11.78	
Oct 14 1901	Temporary Main			bet. Calif & Lake									
May 30 1902	Mrs Murphy	80883	316	E.D. S. of Clement	1	3/8	1	1/2	1/2	8		\$6.23	
Nov 29 1902	Victor Storm	80857	345	W.D. 245 S. Clement	1	1/2	1	3/4	1/2	36		\$10.31	
APR 1 - 1904	B. F. Hurlbert	80881	271	W.D. 150 N. Clement	1	1/2	1	1/2	1/2	8		\$6.89	
APR 1 - 1904	R. W. Streeter	84534	263	W.D. 200 N. Clement	1	1/2	1	1/2	1/2	8		\$6.89	
APR 1 - 1904	B. F. Hurlbert	80878	261	W.D. 225 N. Clement	1	1/2	1	1/2	1/2	8		\$6.89	
July 6 1904	Mrs B. Beddes	80856	126	E.D. 150 S. Lake			2	1/2	1/2	38			
July 6 1904	Extended Main	XXXX		End 178 S. of Lake							1	35	
March 14 1905	S. R. Epperson	80863	163	Wps bet. California & Lake	1	1/2	1	1/2	1/2	7		216	
March 14 1905	C. Oberfeld	84536	173	Eps 50 S. of California	1	1/2	1	3/4	1/2	38		231	
Apr. 23 1905	Mrs. A. Schell	80889	347	Eps 50 S. of California	1	1/2	1	1/2	1/2	36			
Nov. 7 1905	Pipe as Main			ends 147' N. of "A"	1	3/4			3/4	4	1 1/2	48.0	
Nov. 7 1905	J. J. Kortick	80897	473	Wps 125' N. of "A"			1	1/2	1/2	3	1/2	40	
Nov. 18 1905	H. Stuffman	80895	471	Wps 150' N. of "A"			1	1/2	1/2	3	1/2	40	
July 18 1906	Caloralla	80873	235				1	1/2	1/2	3	1/2	40	
Dec 6 1906	Mrs Mains	80882	321-3	N. S. 75 S. Clement	1	1/2	1	1/2	3/8	1/2		389	
	B. R. Spooke	80894	466	E. S. 175 N. of A	1	1/2	1	1/2	1/2	6		353	
Nov 5 1906	B. Oberfeld		see 25 <sup>th</sup> page 2376	100 S. of A			2	1/2	1/2	2	1/2	42	
Nov. 11 1906	J. A. Danning	80870	212	E.D. 175 S. Calar.	1	1/2	1	1/2	1/2	3	1/2	56	
Nov. 11 1906	E. B. Johnson	80899	545	E.D. 125 S. "A"			1	1/2	1/2	3	1/2	35	
Dec. 7 1906	D. Pavlato	80872	227-9	W.D. Alt. 150 N. Clement	1	1/2	1	1/2	1/2	7		68	
Dec. 14 1906	Mrs. Mary Burkert	80867	171-3	W.D. 150 N. Calar.	1	1/2	1	3/4	1/2	7		79	
Dec. 13 1906	Mrs. M. Murphy	80884	318	E.D. 175 S. Clement	1	1/2	1	1/2	1/2	8		199	
	Pipe as Main			bet "A" & "B" Stk								1 1/2	80
Jan 12 1907	Ray McKesson	80896	470	E.D. 150 N. of "			1	1/2	1/2	7		87	
Mar 1 1907	M. W. S.	80876	247	W.D. 275 N. of Clement	1	3/8			1/2	7			
27 1907	G. E. Siddell	80898	522	E.D. 125 S. of "A"			2	1/2	1/2	8		1372	
April 8 1907	Belknap Thomas	80864	130	E.D. 200 N. of California	1	1/2		1/2	1/2	38		95	
12 1907	D. D. Witt			E.D. bet 150 N. of California	1	1/2		1/2	1/2	30			

# Service Pipe Record.

## DIRECTION OF TAP.

<del>19 E of W line of York</del>	<del>On E line lot</del>	<del>180 E of Temple</del>
<del>14 S. of line st.</del>	<del>34 E. W. line lot</del>	<del>118 W. of Temple 1 1/2 Main</del>
<del>14 S N line st</del>		<del>378 N. of 26 1/2 Main</del>
<del>15 N. P. line st</del>		
<del>18 E. W. line st Hampshire</del>		
<hr/>		
<del>14 E. W. line Temple</del>	<del>37 W. E. line Temple</del>	<del>17 N. S. line Serpentine</del>
<del>15 N. S. line St.</del>	<del>13 E. W. line lot</del>	<del>192 W. Temple</del>
<del>15 N. S. line St</del>	<del>5 W. E. line lot</del>	<del>170 W. Serpentine Road</del>
<del>14 N. S. line St.</del>	<del>20 E. W. line lot</del>	<del>213 W. Temple</del>
<hr/>		
13 S/N	1 E. W. line lot #2 Center	178'6" Germany Ave.
15 N. S. line Colter		180 E. Germany Ave.
19 M & R St.	11 M & R St.	2. N. of Mission
49 13 S/N	6 E. M. "	320 E. Germany Blvd
44 13 S/N	6 M. E. "	278 M. Mission
19 13 S/N	4 N. E. line of lot.	317 306 1/2 E. Germany Blvd
18 13 S/N line of st.	9 E. of W. line lot	257 E. Germany Blvd
19 13 S/N	On E line lot	364 269"
15 " " " " "	2 E. W. line lot	269 W. of Mission.
20 13 S/N	2 E. W. line lot	255 " " "
13 16 N. S. line st	2 1/2 E. W. line lot	246 " " "
16 13 S/N line st	10 N. of E. line lot	237 N. of Temple
17 13 S/N	74 E. W. "	115 W. of Mission 1 1/2 Main
13 13 S/N	3 E. W. "	3 1/2 E. of Germany 1 1/2 Main
17 13 S/N	3 E. W. "	80 E. of Germany 1 1/2 Main
6 E. W. " San Jose ave		192 184 N. Mission
13 15 S. P. line st	14 N. S. line lot	290 E. Germany Blvd
16 13 S/N	24 N. S.	190 M. Mission
13 15 S. P. line st	67 N. S. line lot	144 160 E. San Jose
19 13 S/N	2 E. W. line lot	22 1/2 " do
15 22 S. " " " St	20 N. S. Theresa	185 201 E. San Jose
16 13 S/N	20 21 S	246 N. of San Jose
11 13 E. S. W. N.	15 21 S	52 E. " do
15 13 S/N	18 21 S	127 108 E. San Jose
15 13 S/N	19 S. W. line lot	117 1/2 E. do
15 13 S/N	17 21 S	178 169 W. Mission
17 13 S/N	14 17 S	115 533 W. Bayona
20 13 S/N	23 17 S	530 San Jose
27 13 S/W	7 E. W.	121 528 S. E. do
		92 109 S. E. San Jose
		117 1/2 S. E. do
		591 77 W. Bayona
		570 " do
		282 253 E. San Jose
		286 " do
		160 174 " do
		186 E. do

Street

Serpentine

also page 2100

DATE.	NAME.	WATER NO.	STREET NO.	LOCATION.	CORPORATION STOP.		STOP COCK.		LEAD PIPE.		IRON PIPE.	
					No.	Size.	No.	Size.	Size.	Feet.	Size.	Feet.
July 1906	Rony Harrington	75265	32	Old Tap off 39548. N. E. of Temple Ends 128 E of Temple	1	1/2	1	3/8	48	6	1/4	5.5
Sept 1906	R. A. Dalton	75269	32	Near Temple			2	1/2	1/2	7		
Aug 15 1907	J. J. Murphy			P.D. 100. W. Temple			2	1/2	1/2	6		14025
Sept 19 1907	A. Ballantine			P.D. 100 E. Hampshire	1	1/2	1	1/2	1/2	14		4446
see also page - 2100 - for 200												
APR 8 - 1903	Pipe as Main						1	2"			1 1/2"	275
APR 8 - 1903	J. Peasacki	75283	69				1	1 1/2"	1/2"	4		665
MAY 21 1903	M. Borgeson	75281	68				2	1/2"			2	793
SEP 23 1903	Adolf Suthmacher	75268	71	(old connection cut off)			2	1/2"	1/2"	6		28
SEP 23 1903	Pipe as Main Extended			Ends 213 W. Temple							1 1/2"	20
July 7 1905	Pipe as Main			see also Lower Terrace Vol. 4 - 1552 ends 775 A.E. of Serpentine			1	1/2"			1 1/2"	280
<b>THERESA</b>												
Sept 25th	Geo. W. Dalmas	75384	45	see also 1/912 off Mission Road	1	1/2	1	3/4	5/8	36		9.22
Oct 5	Pipe as Main	88519		Beh Mission - Alamy							1 1/2"	364
"	M. Baryghen	75381	30	N. S. 290 W. Mission			2	1/2"	1/2"	2	1/2"	21.231
"	"	75387		" 315			2	1/2"	1/2"	2	1/2"	21.230
"	"	75383	40	" 240			2	1/2"	1/2"	2	1/2"	21
Dec 7 1906	Dora Gehender	75380	37	S.S. 455 W. Mission			2	1/2"	1/2"	7		608
April 15 1907	P. F. Lauer	75379	25				2	1/2"	1/2"	7		1752
April 19 1907	Melina F. Faice		80				2	1/2"	1/2"	12 1/2 - 17		1810
Aug 3 1907	S. P. Capuro	75377	9	P.D. 100. W. of Mission			2	1/2"				3756
Oct 9 1907	Catterino Cassano	75386	62	N.E. Alamy Retap 6/29/18	1	1/2	1	1/2"	1/2"	4	1/2"	8109
Nov 24 1907	Joseph P. Pessio	75385	58	Retap 6/29/18					1/2"	2	1/2"	8105
Mar 21 1908	Luigi Luigi	75378	29	S.S. 180 N. of Mission			2	1/2"	1/2"	6		767
Jan 11 1909	W. H. Hudson	75388	49	S.S. 300 N. of Mission			2	1/2"			1/2"	2808
July 2 1909	J. Drago	75387	20	N.S. 160 N. of Mission			2	1/2"			18	3081
Sept 14 1910	J. J. Hopkins			at San Jose Ave 1/2 Alamy			2	2"			2-53	6575
Oct 13 1910	Mrs B. Coates	75389	269	N.S. 156 San Jose Ave Retap 9/27/24	3/4	3/4	2	1/2"			1/2-15	2289
Nov 17 1910	Antony Drago	75390	261	" 206 Retap 9/27/24	3/4	3/4	2	1/2"			1/2-22	4249
Jan 1 1911	E. Drago	67483		at San Jose Ave Retap 9/27/24	3/4	3/4	2	1/2"			1/2-10	2294
Feb 21 1911	M. Keira	79556		N.S. 431 San Jose Ave Retap 11/21/26			1/2	Service				5284
May 21	W. L. Noelle	79557	27	S.S. 155 W. Mission			1/2					8442
" 23	A. Shallman	79558	203	N.S. 525 S. San Jose Ave Retap 9/27/24	3/4	3/4						2273
Aug 5	J. C. Britana	79560	202	S.S. 518 S. do Retap 9/27/24	3/4	3/4						8988
Sept 2	Mrs W. W. Connell	79561	273	N.S. 108 E. do Retap 9/27/24	3/4	3/4						2299
" 25	P. L. Noerat	79562	200	N.S. 563 E. San Jose Ave Retap 9/27/24	3/4	3/4						9226
Oct 21	J. Colo	79563	249	S.S. 481 Retap 7/29/24	3/4	3/4						2272
Nov 9	Wm. W. Hever	79559	267	N.S. 181 S. do Retap 9/27/24	3/4	3/4						9348



DATE.	NAME.	WATER NO.	STREET NO.	LOCATION.	CORPORATION STOP.		STOP COCK.		LEAD PIPE.		IRON PIPE.	
					No.	Size.	No.	Size.	Size.	Feet.	Size.	Feet.
April 95	B F Hadley	46548		ND 55 N Castro								
April 95	Trager	46549		DD 125 N Castro								
April 95	P Erickson	46550		DD 250 E Diamond								
April 95	F Jackson	46551		DD 150 E Diamond								
April 95	F Bell	46552		DD 110 E Diamond								
April 95		46553		DD Diamond								
April 95	H Delan	46554		ND 45 N Diamond								
April 95	A. Dismeyer	46555		ND Clinton Ave.								
April 95	H. Foster	46556		ND 90 E Douglas								

29<sup>th</sup> AVE. SOUTH near Egbert St

Sept 11 <sup>th</sup> 1904	Isaac Levy	82832		DCT 1 .904 between "A" & "B" St	1	5/8	x	3/4	5/8	5	1 1/2	77
JAN 28 1904	A. Hansen	82837	1846	Retap 8/27/29	2	1/2		3/4			1/2	10
Oct 21 1904	C. Gough	82824	1257	Retap 6/8/27				2	1/2		1/2	R 5752
Oct 21 1904	W. H. Harper	82826	1200	Retap 4/14/27				2	1/2		1/2	R 5751
Oct 21 1904	Wm. H. Harper	82828	1312	Retap 6/14/27				2	1/2		1/2	R 5750
Oct 21 1904	Wm. H. Harper	82827	1211	Retap 6/4/27				2	1/2		1/2	R 5749
Oct 21 1904	Wm. H. Harper	82825	1201	Retap 6/6/27				2	1/2			R 5747
Oct 21 1904	Wm. H. Harper	82822	1225	Retap 6/6/27				2	1/2			R 5745
Oct 21 1904	Pipe as Main	xxxxx		from 124 1/2 N of St to 531 1/2 E of St							1 1/2	about 725
Nov 1/04	J. B. Loom	82845	1208	Retap 6/4/27				2	1/2	1/2	8	R 5741
Dec. 28 04	Pipe as main.			Extended - ends 246' N. of "D" St.							1 1/2	122
Dec. 27 04	A. Baccicchi	82830	1327-9	Retap 7/30/29 6/17/27	1		service	2	1/2		1/2	R 5761
Feb. 14 1905	Antonia Gattelli	82823	1252	Retap 6/8/27	1	1/2	1	1/2	1/2	2	1/2	R 5753
Apr. 15 05	Dora Guglielmetti	82827	1318	Retap 6/14/27				1	1/2	1/2	6	R 5759
Nov. 21 1906	Gibetto Churnio	82831	1343	Retap 6/18/27				2	1/2		1/2	R 5763
Dec 15 1906	L. Rosentman	82829	1325	Retap 6/17/27							1/2	R 9438
Jan 17 1907	Mrs. W. S. S. S.	82840	1918	Retap 1/28/29				2	1/2			R 9440
Mar 3 1907	Mrs. W. S. S.	82838	1928	Retap 1/28/29				1	1/2	1/2	3 1/2	20
Mar 8 1907	Mrs. W. S. S.	82843	1938	Retap 6/25/28 2/1/29								R 9447
Mar 3 1907	Mrs. W. S. S.	82839	1918	Retap 1/29/29				1	1/2	1/2	2 1/2	30
Apr 23 1907	F. P. P.	82833	1926	Retap 2/1/29				1	1/2	1/2	5 1/2	60
March 8 1907	J. H. Mennelle	12841	1936	Retap 1/1/29				1/2	1	1/2	3	1/2 30
April 27 1907	W. Hardy	18862	751 Charter Oak	Retap 6/4/27				1	1/2	1	3	1/2 32
July 10 1907	Phillip Carrea	82819	1233	Retap 6/8/27				2	1/2		1/2	6
April 13 1906	Areasetti	82825	1	Retap 6/8/27								R 5755
Oct. 25 1907	Galia Solori	82836	1836	Retap 8/15/29	3/4			2	1/2	1/2	8	5400
Nov. 8 1907	A. Mantey	82820	1235	Retap 6/4/27				2	1/2	1/2	7	5444
Apr. 4 1907	F. Larriva	82834	1832	Retap 8/14/29	3/4			2	1/2	1/2	7	5535

Exp 6

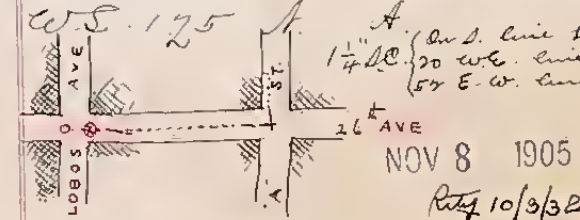


V

26" 1708

# Street

DATE	NAME	WATER NO.	STREET NO.	LOCATION	CORPORATION STOP		STOP COCK		LEAD PIPE		IRON PIPE	
					No.	Size	No.	Size	Size	Feet	Size	Feet
SEP 6 1905	Retyp 10/4/32				X	X	2	1/2	1/2	40	1/2	36
SEP 6 1905	Retyp 10/6/32				X	X	2	1/2	1/2	40	1/2	40
OCT 23 1905	Retyp 10/5/32				X	X	1	1/2	1/2	70	3/4	36
MAY 17 1905	Retyp 10/11/32				1	1/2	1	3/4	1/2	6	3/4	36
AUG 17 1905	Retyp 9/30/32				1	1/2	2	3/4	1/2	38	5/8	36
MAY 19 1902	Pipe as main	X XXXX			1	5/8	1	3/4	3/4	7	1 1/2	413
JUNE 6 1902	Pipe as main	X XXXX			1	3/4	2	1/2	1/2	6	1/2	6
DEC 6 1903	Extended pipe as main	X XXXX			1	3/4	2	1/2	1/2	6	1/2	6
SEP 26 1903	Miss L. L. Charles	84552	576	E. S. 150 N. Clement			2	1/2	1/2	6		6.58
MAY 12 1904	Geo. E. Powers	84555	346	E. S. West Clay			1	3/4				6.61
MAY 13 1904	Wm. Thomas	84554	174	E. S. 134 N. Lake			2	1/2	1/2	7	1/2	36
MAY 18 1904	Pipe as Main	X XXXX					1	3/4	3/4	5	1 1/2	927
APR 10 1903	Miss L. L. Charles	84552	576	E. S. 150 N. Clement			2	1/2	1/2	6		187
MAY 13 1904	Wm. Thomas	84554	174	E. S. 134 N. Lake			2	1/2	1/2	7	1/2	93
MAY 18 1904	Pipe as Main	X XXXX					1	3/4	3/4	5	1 1/2	927
APR 11 05	Mrs. M. Hefti	10078	155	W. S. 230 N. Lake			1	3/4	1/2	7		93
JUNE 9 05	H. S. Green	82060	130	E. S. 179 S. of N. Clay			1	3/4	1/2	38		79
JUNE 16 05	Pipe as Main	-----					2	1/2	1/2	6		106
JUNE 21 05	J. A. McCall	82072	239	E. S. 275 N. Clement			2	1/2	1/2	6		575
JUNE 28 05	G. P. Schramm	82077	235	ends 525' S. Lake St.			7	1 1/2		7	1 1/2	21
JULY 8 05	S. P. Fire Department	-----					1	1/2	1/2	7		273
JULY 21 05	D. R. Campbell	82076	252	W. S. 175 S. Lake			2	1/2	1/2	7		21
AUG 15 05	Mrs. Philpotts	82088	553	bet. St. Labor & St.			1	3/4	1/2	3	1	33
AUG 15 05	Pipe as Main	-----					1	1/2	1/2	4	1/2	164
SEPT 11 05	J. M. Agee	82063	136-40	E. S. 255 N. California			1	1/2	1/2	4	1/2	36
OCT 14 05	G. L. Green	82077	255-7	ends 150' N. of St.			1	3/4	3/4	4	1 1/2	130
JAN 5 1906	G. C. Sayre	82106	541	E. S. 250 N. Lake			2	3/4	5/8	38	7	3
JAN 19 06	L. D. Hammond	82057	127	W. S. 248 S. St. Labor			1	1/2	1/2	7	1/2	34
MAR 6 06	Pipe as Main	-----					1	1/2	1/2	2	1/2	34
JUNE 11 06	E. R. Williams	82081	270	bet. Lake & West Clay			1	3/4	1/2	6		6
AUG 20 06	Jno. M. Lundholm	82065		ends 125' W. "J" St.			1	1 1/2	1/2	4	1/2	170
AUG 20 06	Mrs. Nellie Stull	82058	128	E. S. 108 N. Lake			2	1/2	1/2	7	1/2	34
NOV 1 06	C. O. Sterem	82075	253	E. S. 152 S. West Clay			2	1/2	1/2	7	1/2	40



continued FT 6-111

# Service Pipe Record.

## DIRECTION OF TAP.

17 S of N line St	16 E of W line lot	91 N of Folsom
17 S of N line St	11 N of E line lot	45 E of Shotwell
17 S of N line St	3 N of E line lot	79 E of Shotwell
17 S of N line St	8 N of E line lot	21 E of Shotwell
18 S. N. line St.	10 E. W. line lot.	20 W. Manchester
17 S. N. line St.	12 W. E. line lot.	121 E. Shotwell
18 S. N. line St.	12 E. W. line lot.	93 E. Shotwell
18 S. N. line St	5 N. E. line lot	25 E. Manchester
18 S. N. line St.	2 W. E. line lot	108 W of Folsom
21 S of N line Silver Ave	5 N of E line Somerset	930 E of Baylton
<del>18 N of E line Baylton</del>	52 N of S. line Somerset	257 S of N line Somerset
<del>25 N of E line Baylton</del>	10 E W of Somerset	50 N of E line Somerset
<del>76 E of N line Baylton</del>		46 S of S line Felton
13 W. E.		130 S Felton
<del>15, 4 W. E. line Somerset</del>	<del>14 W. E. line Somerset</del>	<del>76 S of Silver Ave</del>
<del>18 S. N. line Silver Ave.</del>	15 W. E. line Somerset	43 E. W. line Somerset
19 S. N. line Silver Ave.	22 S. N. line lot.	65 67 S. Silver Ave.
14 W. E. line St Somerset	24 S. N. line lot.	72 S. Silver Ave.
15 W. E. line St	24 S. N. line lot.	181 N. Silliman
16 W. E. line St	24 S. N. line lot.	50 N. Silliman
173 W. E. line St	5 S. W. line lot	179 N Felton
172 W. E. line St	11 N. S line lot	113 S. Silliman
173 W. E. line Somerset	5 S. W line lot	113 S Silliman
174 W of E. line of st	4 S of N line of lot.	164 N of Felton St.
14 N of E line of st	4 S of N line of lot	53 S Silliman
1273 W. E. " " "	3 N. S. " lot	50 N. of Felton St
1576 W. E. line St	5. S. N. line lot	154 S of Felton Ave
1576 W. E. line St	4. S. N. line lot	230 S. of 180th 230 S Silliman
14 15 W. E. line St Somerset	20. N. S. line lot	197 N. Felton
1476 W. E. " "		90 N. of Woodley 1476 W. E.
		67 N. of Woodley 1476 W. E.
		94 92 S. of Silver Ave 1476 W. E.
		127 1st N. of Silliman

# Stone man

# Street

DATE.	NAME.	WATER No.	STREET No.	LOCATION.	CORPORATION STOP.		STOP COCK.		LEAD PIPE.		IRON PIPE.	
					No.	Size.	No.	Size.	Size.	Feet.	Size.	Feet.
May 16/01	Geo. Ryan	<del>73647</del> 79031	15	J.W. 75 W. of Tolson	1	1/2	1	1/2	1/2	23		\$9.46
Sept 27/01	Jas A. Duane	<del>73654</del> 79032	41	J.A. 30 E. Shotwell	1	1/2	1	3/4	5/8	22		\$9.05
Nov 23/01	G. Ryan	<del>73653</del> 79033	37	N.D. 55 E of Shotwell	1	1/2	1	1/2	1/2	23		\$8.15
May 27/02	Mrs R. Ryan	<del>73655</del> 79034	45	S.E. Shotwell	1	1/2 x 5/8	1	5/8 x 3/4	5/8	20		\$9.28
Sept 26/02	Mrs. E. McArthur	<del>73650</del> 79035	25		1	1/2 x 5/8	1	5/8 x 3/4	5/8	23		\$9.7
Nov 29/02	Geo. Ryan 73651	<del>73651</del> 79036	27	O.D. bet. Tolson & Shotwell	1	1/2	1	1/2 x 3/4	1/2	23		\$8.8
Jan 6/03	Geo. Ryan	<del>73652</del> 79037	33		1	1/2	1	3/4	5/8	23		\$9.7
Aug 18/04	C. Brown	<del>73649</del> 79038	19	N.E. Manchester	1	1/2	1	3/4	5/8	23		136
Nov 22/04	A. Rumbled.	<del>73648</del> 79039	17	N.S. 125 W. Tolson	1	1/2 x 5/8	1	5/8 x 3/4	5/8	22		162

see 46-183

Stone man now divided into 2 separate streets  
 know as 1) Norwich + 2) Stone man so put all services under  
 Norwich Street in EX 6 - 183.

2219

## Dorchester St

June 21/98	J MacCall	<del>72316</del> 76950	7	E.D. 94 S Silver Ave	1	1/2	1	3/4	5/8	4	3/4	18
May 9/98	Wes Chamberlin	<del>72324</del> 76953	220	N.D. 100 N Burrows								
Oct 26/98	Johnston	<del>72328</del> 76954		N.W. Wayland								
July 9/98	C. Wad. Co	<del>72325</del> 76952	2219	100 S Boney								3/4 15
Dec 30/1899	Morris Silversstein	<del>72323</del> 76951	210	N.D. 100 S Felton								\$8.1
Sept 25/02	Frank Murphy	<del>72315</del> 76955	5	E.S. 120 S Silver Ave	1	1/2	1	1/2	1/2	3	1/2	25
APR 17 1903	Pipe as main	<del>72311</del> 76956	4	S. Silver Ave.	1	3/4			3/4	3	1/2	20.7
APR 28 1903	S. Lucas			60 S Silver Ave.								
JUN 1 - 1903	A. Lamy	76957		E.S. 100 N. Silliman								
JAN 8 - 1904	Pipes as main			11/12 W. Colic Somerset, South to and along Felton 24' N.W. line to Holyoke								1/2 6.85
July 25/06	Walter A. Osborne	72317	119	E.S. 175 S of Silliman			2	1/2			1/2	8
July 25/06	John Wilchinski	72322	127	E.S. 150 N. of Felton			2	1/2			1/2	8
July 25/06	G. F. A. Matthison	30699	3/16 Felton	N.E. Cor Somerset & Felton			2	1/2			1/2	7
Nov 1906	Thomas Goelund	72320	117				2	1/2	1/2		1/2	6
Nov 1906	John Diamond	72319	123				2	1/2	1/2		1/2	6
May 20 1907	Mrs Emma Bell	72321	121	Bet Felton & Silliman			2	1/2			1/2	6
April 18 1908	Chas E. Gee	72326	579	E.S. 100 N. Woolsey	1	1/2	1	1/2	1/2	7		11.70
April 19 1908	Wm H. Gee	72327	581	E.S. 50 N. Woolsey	1	1/2	1	1/2	1/2	7		11.34
July 10 1908	Phillip John Bailey	72312	6		1	1/2	1	1/2	1/2	2	1/2	30
		72018	59									27.0

Page 2219  
 Retap 4-28-25

# Service Pipe Record.

276 S Kirkham

292 1/2 S "

175 N Lawton

20 WE

20 WE

20 WE

## DIRECTION OF TAP

Direction	Location	Address	Direction	Location	Address
W of E line St	21	175	N of S line Lot	175	N of S
S of N line St	23	<del>215</del>	W of E line Lot	<del>215</del>	W of S
W of E line St	22	142	S of N line Lot	142	N of Lobos Ave
W of E line St	22	258	N of S line Lot	258	N of Lobos Ave
N of E line St	21	116	S of N line Lot	116	N of "I"
N of E line St	20	188	N of S line Lot	188	S of "I"
N of E line St	20	232	S of N line Lot	232	S of "I"
N of E line St	21	177	N of S line Lot	177	N of "I"
N of E line St	20	211	S of N line Lot	211	N of Clement
N of E line St	20	213	S of N line Lot	213	N of Calif
N of E line St	20	239	S of N line Lot	239	N of "I"
W of E line St	21	263	S of N line Lot	263	N of "I"
S of N line St	23	44	E of N line Lot	44	N of E line St
W of E line St	22	176	N of S line Lot	176	S of Clement
W of E line St	20	51	S of S line Lot	51	S of S
W of E line St	22	294	S. N. line lot.	294	N. of Lobos Ave.
W of E line St	20	273	N of S line lot.	273	Lot "L"
W of E line St	21	364	S of N line lot	364	N of Lobos Ave
W of E line St	20	214	S of N line lot	214	N of A
W of E line St	20	208	S of N line lot	208	N of Clement
W of E line St	19	220	S of N line lot	220	N of J. H.
W of E line St	22	285	N of S line lot	285	S of Calif
W of E line St	20	208	N of S line lot	208	N of Calif
W of E line St	21	89	S of N line lot	89	N of Clement
W of E line St	20	85	N of S line lot	85	N of Lake
W of E line St	20	205	S of N line lot	205	N of K.
W of E line St	19 1/2	206	S of N line lot	206	S of m oraga
W of E line St	12	276	S of N line lot	276	N of "I"
W of E line St	19 1/2	276	S of N line lot	276	N of "I"
W of E line St	20	287	S. N. line lot	287	S. "I"
W of E line St	20	112	S. N. line lot	112	N. Cala.
W of E line St	20	140	S. N. line lot	140	N. Cala.
W of E line St	20	237	N. S. line lot	237	S. "I"
W of E line St	20	163	N. S. line lot	163	S. Lake
W of E line St	20	263	N. S. line lot	263	S. "I"
W of E line St	20	287	N. S. line lot	287	S. "I"
W of E line St	20	274	N. S. line lot	274	S. Lake
W of E line St	20	188	N. S. line lot	188	S. Lake
W of E line St	20	258	N. S. line lot	258	S. "I"
W of E line St	20	213	N. S. line lot	213	S. "I"
W of E line St	20	183	N. S. line lot	183	S. "I"

# Street

77959 1544

77960 1548  
77963 1570

LOCATION:

CORPORATION STOP, STOP COCK, LEAD PIPE, IRON PIPE

No. Size. No. Size. Size. Feet. Size. Feet.

DATE	NAME	WATER NO.	STREET NO.	LOCATION	CORPORATION STOP	STOP COCK	LEAD PIPE	IRON PIPE
					No.	Size.	Size.	Feet.
4/05	Mrs. R. Treiman	<del>77888</del>	<del>1544</del>	Annulled Dec #45077 for Tap	1	1/2	1/2	
Oct 4/08	Mary E. Roche	26198	315	W. of N.	1	1/2	1/2	36
Oct 12/08	J. F. Farrell	82470	336		1	1/2	1/2	8
Oct 20/08	A. L. Skald	45083	356	N.S. 258 N. Lobos	1	1/2	1/2	8
Nov 5/08	A. Bear	77906	1178	E.D. A D	1	1/2	1/2	7
June 8/08	Burt A. Curtis	77909	1330	E.D. 175 S D	1	1/2	5/8	7
June 18/08	E. Olsen	77924	1338	E.D. S D	1	1/2	5/8	7
July 13/08	H. E. Grant	77904	1274	E.D. S D	1	1/2	1/2	8
Aug 19/08	H. H. Lawrence	77849	332	E.D. 200 S Clement	1	3/4	1/2	8
Sept 2/08	M. Kelly	77815	160	E.D. N. Calz	1	3/4	1/2	8
Sept 12/08	Kavanaugh	77895	258-60		1	1/2	1/2	8
Oct 13/08	J. A. Rutherford	77894	1254	E.S. bet H + J	1	1/2	1/2	8
Oct 28/08	Small Pipe at			bet J and N. St	1	5/8	5/8	6
Nov 20/08	W. H. Lang	77946	316	E.S. 176 S Clement	1	1/2	1/2	8
June 6/1900	Mrs B. Moberg	45487		S. E. S. W.	1	1/2	5/8	7
Sept. 25/00	Frank W. Examling	77853	352	E.S. 275 N. Point Lobos	1	1/2	1/2	9
Jan 25/01	John T. Grennan	77921	1334	E.S. 200 S of J	1	1/2	3/4	7
Apr. 3/01	Louisa A. Morrison	77850	340	E.S. bet Lobos & Clement	1	1/2	1/2	8
May 16/01	A. M. Mellus	77866	464	E.S. 200 N of A	1	1/2	1/2	7
Nov. 9/01	Alfred Schmidt	77831	262	E.S. 200 N of Clement	1	1/2	1/2	7
Nov. 30/01	P. J. Cole	77935	1362		1	1/2	1/2	7
Jan 13/02	J. Mc Gee	77890	1246	E.S. 250 N of J	1	1/2	1/2	7
Feb 1/02	John S. Azeredo	77816	161		1	1/2	1/2	37
Apr 4/02	Gray	77838	290	E.S. Bet Clement & Calif	1	1/2	1/2	8
Apr 9/02	A. Devoto	77824	11-15	W.D. 65 S of Lake	1	1/2	1/2	38
June 3/02	Mrs Keller	77957	1530		2	1/2	1/2	36
Oct. 3/02	Miss Louise Castro	77967	1735		1	1/2	1/2	4
Oct 10/02	Dr. Euligian	77965	1655		2	1/2	1/2	1
Oct 17/02	Mrs. J. A. Klein	77928	1346	E.S. bet I - J	1	1/2	1/2	7
Jan. 8/03	Robert Boyd	77821	173	W.S. 100 N. Calz.	1	1/2	1/2	36
Jan. 30/03	Mrs. Addie Matz	77819	169		1	1/2	1/2	37
SEP 17 1903	W. N. Canfield	77923	1337	W.S. 225 S. I	1	1/2	1/2	36
DEC 18 1903	A. W. McDonald	77800	112	E. bet Lake & California	1	1/2	1/2	7
FEB 24 1904	Madeline Ringfield	77926	1343	W.S. 250 S. Calz.	1	1/2	5/8	37
MAY 3 - 1904	W. R. Johnson	77927	1345	W.S. bet I & J	1	1/2	5/8	36
May 27/04	W. W. Kuster	77926	108	E.S. Lake	1	1/2	1/2	7
May 27/04	Nicholas Christen	77804	116	E.S. 175 S. Lake	1	1/2	5/8	7
May 27/04	E. C. ...	77888	1242-44	E.S. 250 S. H.	1	1/2	5/8	8
May 27/04	E. ...	77802	118	E.S. 213 S. Lake	1	1/2	1/2	7
May 27/04	J. Morris	77882	1258-32	E.S. 57 S. Calz.	1	1/2	5/8	8

Continued on next page

# Service Pipe Record.

## DIRECTION OF TAP.

19	W	of E line	Ch	18	D of N line	169	D	of		
19	W	of E line	Ch	14	N of P line	137	D	of		
19	W	of E line	Ch	11	D of N line	286	D	of		
19	W	of E line	Ch	19	N of P line	183	D	of		
19	W	of E line	Ch	15	N of N line Lot #1628	81	D	of		
19	W	of E line	Ch	14	N of P line	214	D	of		
19	W	of E line	Ch	1	N of P line	79	N	of		
19	W	of E line	Ch	11	D of N line	241	N	of		
19	W	of E line	Ch	1	S of N line	1	S	of	N line 16 St	
19	W	of E line	10th Ave	3	N of S line	130	N	of	N St	
19	W	of E line	St	4	N of P line	108	N	of		
19	W	of E line	Ch	2	D of N line	288	D	of		
19	W	of E line	Ch	7	N of P line	290	D	of		
19	W	of E line	Ch	9	N of P line	109	N	of		
19	W	of E line	Ch	9	D of N line	131	D	of		
19	W	of E line	Ch	11	N of P line	213	N	of		
19	W	of E line	Ch	11	N of P line	287	N	of		
19	W	of E line	Ch	9	N of P line	141	D	of		
20	W	of E line	Ch	9	N of P line	276	N	of		
19	W	of E line	St	On S	line lat	276	N	of		
21	W	of E line	St	25	N of S line	50	S	of	Lobos Ave	
20	W	of E line	St	9	N of S line	292	S	of	M.	
20	W	of E line	St	9	N of S line	227	S	of		
20	W	of E line	St	83	S of N line	75	S	of		
19	W	of E line	St	11	N of S line	113	S	of		
20	W	of NE line	St	20	S of N line	78 1/2	S	of	O St	
20	W	of NE line	St	13	S of N line	32 1/2	S	of	O St	
19	W	of E line	St	7	S of N line	107	S	of	K.	
20	W	of E line	St	2	S of N line	174	N	of	Element	
19	W	of E line	St	2	N of S line	173	S	of	M.	
19	W	of E line	St	6	S of N line	170	N	of	"L"	
20	W	of E line	St	6	N of S line	155	S	of	Calif	
20	W	of E line	St	6	S of N line	167	S	of	Calif	
20	W	of NE line	St	9	N of S line	267	S	of	N St	
20	W	of NE line	St	2	S of N line	198	199	N	of	O St
20	W	of E line	St	9	S of N line	166	N	of	A St	
19	W	of E line	St	7	S of N line	73	N	of	S line N St	
19	W	of E line	St	5	S of N line	155	S	of	S St	
20	W	of E line	St	14	S of N line	237	N	of	Lobos Ave	
22	W	of E line	St	13	N of S line	113	N	of	Anga	
21	W	of E line	St	10	S of N line	118	N	of	S	
20	W	of E line	St	24	N of S line	76	Retap	S	of	S St

June 20/02

June 20/02

June 20/02

June 20/02

June 20/02

June 20/02

June 20/02

June 20/02

June 20/02

June 20/02

June 20/02

June 20/02

June 20/02

June 20/02

June 20/02

June 20/02

June 20/02

June 20/02

June 20/02

June 20/02

June 20/02

June 20/02

# Street

Summ  
Page 2236

10<sup>th</sup> 1000

DATE.	NAME.	WATER NO.	STREET NO.	LOCATION.	CORPORATION STOP.		STOP COCK.		LEAD PIPE.		IRON PIPE.	
					No.	Size.	No.	Size.	Size.	Feet.	Size.	Feet.
		<del>80984</del>			1	1/2	1	3/4	1/2			
		<del>80976</del>	1627		1	3/8	1	3/8	1/2			
	B. A. Darcy	<del>80979</del>	1546		1	1/2	1	3/4	1/2			
	R. M. Hooper	<del>80985</del>	1630		1	1/2	1	3/4	1/2			
	E. J. Dennison	<del>46747</del>		80 2nd St	1	1/2	1	3/4	1/2			
	W. P. Angela	<del>80982</del>	1534		1	3/8	1	3/8	1/2			
	W. E. Frank	<del>46745</del>	1585	WD 78 St L	1	3/8	1	3/8	1/2		38	
	C. C. Barrett	<del>46744</del>	1658-60	825 St W	1	1/2	1	3/8	1/2		7	
	C. A. Clouder	<del>80989</del>		S. S 25 W. 10th Ave	1	1/2	1	1 1/2	1/2		7	1/2 40
	Mrs. B. Ogden	<del>46746</del>	1677	W.D. 130 N of W.	1	3/8	1	1/2	1/2		37	
	Wilma Holmes	<del>80981</del>	1578		1	3/8	1	1/2	1/2		7	
	Eric Depp	<del>80974</del>	1348		1	3/4	1	1/2	1/2		7	
	A. J. Jenevic	<del>80990</del>	1678	80 100 St N of W	1	3/8	1	3/4	1/2		7	
	Jno. Belter	<del>46750</del>	1622		1	3/8	1	1/2	1/2		7	
	S. Johnson	<del>80992</del>	1756		1	3/8	1	1/2	1/2		7	
	G. Olsen	<del>80980</del>	1551	WD 275 St L	1	3/8	1	1/2	1/2		38	
	J. Troll	<del>46743</del>	7222	175 St W	1	1/2	1	3/4	1/2		7	
	E. C. Clare	<del>80994</del>	1750	E. J. 276 N of W.	1	1/2	1	1/2	1/2		7	#6 13
	M. Mitrovich	<del>45662</del>		A. E. Lobos Ave.	1	1/2	1	5/8	5/8		8	#7 99
	T. Mitts	<del>80993</del>	1748	E. S. 125 S of M.	1	1/2	1	3/4	1/2		8	#6 76
	Mrs. Mary Lee	<del>80994</del>	1839	Mch 27/01 (C) Retap 12/20/31	3/4	1/2	1	5/8	3/4		4	1/2 42 89 25 2
	R. J. Blumharsett	<del>80995</del>	1620	E. S. 100 S of L.	1	1/2	1	1/2	1/2		6	#5 88
	Mrs. P. McKeeley	<del>80997</del>	1907	W. J Retap 2/6/31 75 S of O	1	3/4	1	3/4	3/4		3/4	137
	Mrs. L. R. Westapher	<del>80996</del>	1905	W. S Retap 2/6/31 25 S of O	1	3/4	1	3/4	3/4		3/4	3 3 51
	W. Lamb	<del>80998</del>	1522		1	3/8	1	1/2	1/2		7	#5 76
	John T. Williams	<del>75020</del>	270	JAN 13 1906 E. S. 150 N of Clement	1	1/2	1	3/4	1/2		7	#6 76
	James E. Richardson	<del>81000</del>	1775	W. S. 150 S of M.	1	1/2	1	1/2	1/2		37	12 26
	J. Strecker	<del>81001</del>	1545	W. S 150 N of L	1	1/2	1	3/4	1/2		38	\$10.85
	R. Sprate	<del>81005</del>	227	JAN 13 1906 E. S. bet Clement & Calif	1	3/8	1	3/4	1/2		7	#6 05
	R. Sprate	<del>81004</del>	220	JAN 13 1906 E. S. bet Clement & Calif	1	3/8	1	3/4	1/2		7	#6 05
	Henry Klopfer	<del>81003</del>	1843	Retap 2/20/31	3/4	1/2	1	1/2	1/2		1/2	6 301
	Mr. Leonard R. Clew	<del>81002</del>	1867	W. S. 200 N of O	3/4	1/2	1	1/2	1/2		1/2	6 301
	Bertha Smith	<del>75059</del>	473	W. S. 100 N of A.	1	1/2	1	1/2	1/2		36	#10 03
	R. M. Webb	<del>81007</del>	1626-8	E. S. 150 S of L	1	1/2	1	1/2	1/2		7	5-33 60 140
	H. H. Mc Glynn	<del>81008</del>		W. S. 225 N of Lobos Ave	1	1/2	1	3/4	1/2		36	#10 53
	Bertha F. Smith	<del>84572</del>	475-9	Retap Jan 30/16	3/4	1/2	1	3/4	1/2		32	#7 10
	Lida Bell	<del>84573</del>	1278	MAY 14 1904	1	1/2	1	3/4	5/8		8	#7 13
	J. J. Suffy	<del>84575</del>		E. S. Bet C & B.	2	3/4	1	3/4	5/8		7	

# Service Pipe Record.

## DIRECTION OF TAP.

20 W.E. line	2 S of N line lot	253 N. of Clement
27 S of St line Clement	7 S of N line lot	255 S of Clement
19 W of E line St. Clement	2 S of N line lot	102 S of N line 31st Ave
19 W.E. line St	5 N. S. line lot	197 S Clement.
26 S. N. line Clement	21 W.E. line 31st Ave.	51 E. W line 31st Ave.
20 W.E. line St	4 N. S. line lot	146 S Clement
19 W.E. line St	4 N. S. line lot	147 S. Clement.
19 W.E. line St	7 N. S. line lot	110 N. Lobos Ave.
20 W.E. line St	5 N. S. line lot	171 S. Clement.
19 W.E. line St	10 N. S. line lot	215 S. Clement
19 W.E. line St	1 N. S. line lot	251 S. Clement.
20 W.E. line St	24 N. S. line lot	274 N. Point Lobos Ave.
19 W.E. line St	3 W. S. line lot	205 N. Pt Lobos Ave
20 W.E. line St	10 S. N. line lot	140 N. Clement St.
51 E. W. line 31st Ave.	19 W.E. line 31st Ave.	511 S. N. line Clement
20 W.E. line St	8 S. N. line lot	56 S. S. line Clement
50 W.E. line St	16 N. S. line lot	210 S. Clement
19 W.E. line St	3 S. N. line lot	170 N. Clement
19 " " " "	3 N. S. " "	255 S of Clement
1920 W.E. line st	6 N. S. line lot	203 N. Pt Lobos
20 W. E. line st	3 W. S. line lot	273 N. Pt Lobos Ave
19 N. of E. " " st	1 S. of N. " "	337 N. of Pt Lobos Ave
98 S of N line of Pt. Lobos. Ave	on E. line 31st Ave	249 S. of Clement
20 N. of S. " " St	17 N. of S line lot	251 N. of Pt. Lobos Ave.
20 N. of E line St	12 S of N line lot	70 E. of W. line 31st Ave.
20 N. of E line St	6 " " " "	End of pipe - 02 E. of 31st
19 20 " " " "	5. P. N. " "	201 N. of Clement
19 20 W. E. line st.	19. P. N. " "	84 N. of Clement
19 20 W. E. " "	4. O. N. " "	246 N. of Clement
19 20 W. E. " "	17 N. of S line of lot	131 S. Clement
20 N. of E line of Street	40 N. S. line lot	183 N. Pt Lobos
19 S. W. E. line 31st Ave	3 N. S. line lot	185 N. Pt Lobos 142 Main
20 W. E. line of St.	6. N. S. line lot	299 N. of Pt Lobos 142 Main
19 20 W. E. line st.	" " " "	207 S of Clement
20 W. E. line St	" " " "	67 S. of Clement. 142 Main
20 W. E. line St	" " " "	179 N. of Clement 142 Main
20 W. E. line St	" " " "	94 S. of Clement 142 Main
20 W. E. line St	" " " "	221 N. of Clement 142 Main
20 W. E. line St	" " " "	138 N. of Clement 142 Main
20 W. E. line St	" " " "	140 N. of Clement 142 Main
20 W. E. line St	" " " "	141 N. of Clement 142 Main
20 W. E. line St	" " " "	142 N. of Clement 142 Main
20 W. E. line St	" " " "	143 N. of Clement 142 Main
20 W. E. line St	" " " "	144 N. of Clement 142 Main
20 W. E. line St	" " " "	145 N. of Clement 142 Main
20 W. E. line St	" " " "	146 N. of Clement 142 Main
20 W. E. line St	" " " "	147 N. of Clement 142 Main
20 W. E. line St	" " " "	148 N. of Clement 142 Main
20 W. E. line St	" " " "	149 N. of Clement 142 Main
20 W. E. line St	" " " "	150 N. of Clement 142 Main
20 W. E. line St	" " " "	151 N. of Clement 142 Main
20 W. E. line St	" " " "	152 N. of Clement 142 Main
20 W. E. line St	" " " "	153 N. of Clement 142 Main
20 W. E. line St	" " " "	154 N. of Clement 142 Main
20 W. E. line St	" " " "	155 N. of Clement 142 Main
20 W. E. line St	" " " "	156 N. of Clement 142 Main
20 W. E. line St	" " " "	157 N. of Clement 142 Main
20 W. E. line St	" " " "	158 N. of Clement 142 Main
20 W. E. line St	" " " "	159 N. of Clement 142 Main
20 W. E. line St	" " " "	160 N. of Clement 142 Main
20 W. E. line St	" " " "	161 N. of Clement 142 Main
20 W. E. line St	" " " "	162 N. of Clement 142 Main
20 W. E. line St	" " " "	163 N. of Clement 142 Main
20 W. E. line St	" " " "	164 N. of Clement 142 Main
20 W. E. line St	" " " "	165 N. of Clement 142 Main
20 W. E. line St	" " " "	166 N. of Clement 142 Main
20 W. E. line St	" " " "	167 N. of Clement 142 Main
20 W. E. line St	" " " "	168 N. of Clement 142 Main
20 W. E. line St	" " " "	169 N. of Clement 142 Main
20 W. E. line St	" " " "	170 N. of Clement 142 Main
20 W. E. line St	" " " "	171 N. of Clement 142 Main
20 W. E. line St	" " " "	172 N. of Clement 142 Main
20 W. E. line St	" " " "	173 N. of Clement 142 Main
20 W. E. line St	" " " "	174 N. of Clement 142 Main
20 W. E. line St	" " " "	175 N. of Clement 142 Main
20 W. E. line St	" " " "	176 N. of Clement 142 Main
20 W. E. line St	" " " "	177 N. of Clement 142 Main
20 W. E. line St	" " " "	178 N. of Clement 142 Main
20 W. E. line St	" " " "	179 N. of Clement 142 Main
20 W. E. line St	" " " "	180 N. of Clement 142 Main
20 W. E. line St	" " " "	181 N. of Clement 142 Main
20 W. E. line St	" " " "	182 N. of Clement 142 Main
20 W. E. line St	" " " "	183 N. of Clement 142 Main
20 W. E. line St	" " " "	184 N. of Clement 142 Main
20 W. E. line St	" " " "	185 N. of Clement 142 Main
20 W. E. line St	" " " "	186 N. of Clement 142 Main
20 W. E. line St	" " " "	187 N. of Clement 142 Main
20 W. E. line St	" " " "	188 N. of Clement 142 Main
20 W. E. line St	" " " "	189 N. of Clement 142 Main
20 W. E. line St	" " " "	190 N. of Clement 142 Main
20 W. E. line St	" " " "	191 N. of Clement 142 Main
20 W. E. line St	" " " "	192 N. of Clement 142 Main
20 W. E. line St	" " " "	193 N. of Clement 142 Main
20 W. E. line St	" " " "	194 N. of Clement 142 Main
20 W. E. line St	" " " "	195 N. of Clement 142 Main
20 W. E. line St	" " " "	196 N. of Clement 142 Main
20 W. E. line St	" " " "	197 N. of Clement 142 Main
20 W. E. line St	" " " "	198 N. of Clement 142 Main
20 W. E. line St	" " " "	199 N. of Clement 142 Main
20 W. E. line St	" " " "	200 N. of Clement 142 Main

31<sup>st</sup> Ave

Street

DATE	NAME	WATER NO.	STREET NO.	LOCATION	CORPORATION STOP.		STOP COCK.		LEAD PIPE.		IRON PIPE.	
					No.	Size.	No.	Size.	Size.	Feet.	Size.	Feet.
Sept 24 1898	Mrs E Brown	76252	81710	337	W. S. 225 N. Clement	1	1/2	1	1/2	1	1/2	10
July 11 1900	Mrs J Dinahammer	76258	81711	418	E. S. 100 S. Clement	1	1/2	2	1/2	8	1/2	36
APR 30 1903	M. P. Larsen	76262	81713	430	E. S. 175 S. Clement			2	1/2			
APR 30 1903	Pipe as main											1 1/2 270
JUN 8 1903	" " "	Extended			Ends 107 N. Lobos Ave.							1 1/2 275
JUN 8 1903	Jno. Madsen	76259	81712	422	E. S. 125 S. Clement			2	1/2			
JUN 8 1903	J. W. Gibson	76277	81719	478	E. S. 100 N. Lobos Ave.			2	1/2			
JUN 9 1903	Lewis Rosmusen	76261	81714	446	E. S. 150 S. Clement			2	1/2			
JUN 27 1903	Madsen	76263	81715	434	E. S. bet Lobos & Clement			2	1/2			12 #7.31
SEP 26 1903	Carl A. Jensen	76266	81716	438				2	1/2			6.58
OCT 26 1903	Paul Hutzsche	76271	81718	450	E. S. 300 S. Clement			2	1/2			6. 137
Sept 24 1904	J. J. Stensen	76274	81719	464	Ends 201 N. Lobos			2	1/2			8 51
Aug 9 05	Paul E. Wiget	76255	81740	374	E. S. 175 S. Clement 14 W. B. line 31 <sup>st</sup> Ave			1	1/2			8
Aug 9 05	Pipe as Main				Ends 140 S. Clement	1	5/8 3/4	1	3/4			1 1/2 160
Oct 10 05	D. Haule	76265	81713	435	40 ft S. Clement 20 W. B. 31 <sup>st</sup> Ave			1	1/2			4 3/4 33
Oct 6 05	Pipe as Main				Ends 275 S. Clement							1 1/2 87
Oct 6 05	P. Stanley	76254		370	E. S. 150 S. Clement			2	1/2			8 218 Jan.
Feb 5 1906	P. Barle	76268		442				2	1/2			7 1/2 36
June 15	J & Chase	76275		463	W. S. 200 N. Pt Lobos			1	1/2			2 1/2 36 345
Aug 2/06	Louis Bauer	76269		441	W. S. 250 S. Clement			2	1/2			42 40. 291
Oct 2/06	Mrs. Wm Crawford	76267		437	Bet Pt Lobos & Clement			2	1/2			1/2 36.
Nov 7 <sup>th</sup> 1906	Thos J. Inaud	76272		460	E. S. 275 N. Pt Lobos			2	1/2			7 1/2 287
Dec 1 <sup>st</sup> 1906	Mrs Max Hutzsche	76278		528	E. S. 125 S. of Pt Lobos	1	1/2	1	3/4			1/2 3 1/2 74 8
Nov 25 1906	Pipe as main				connected to 2" end at 32 <sup>nd</sup> Ave. 1/2" and run pipe E on 31 <sup>st</sup> Ave after leaving 31 <sup>st</sup> St.							
Nov 12 1906	Thos J. Inaud	76253		364-66	E. S. bet 200 S. Clement			2	1/2			1/2 7 192
Mar 29 1907	E. J. Hiscox	76256		382	E. S. 75 S. Clement			2	1/2			1/2 7 145
Apr 12 1907	Mrs Mary Breslin	76273		461	W. S. 250 N. Pt Lobos Ave			1	1/2			1/2 3 1/2-35 1030
June 19 1907	Rose M. Breenfield	76260		423	W. S. 125 S. Clement	1	1/2	1	1/2			3 1/2 36 2992
Aug 23 1907	W. L. Smith	76276		475	W. S. 175 N. Pt Lobos	1	1/2	1	1/2			1/2 38 4088
Sept 9 1907	Paul Haushe	76270		450		1	1/2	1	3/4			1/2 9 4261
Mar 7 1908	Marcin	76264		434				2	1/2			1/2 8 579
April 9 1908	C. H. Chalmers	76257		410	E. S. Clement	1	1/2	1	3/4			1/2 9 992
June 23 1908	A. E. Dush	76279		368	E. S. 175 S. Clement			2	1/2			1/2 7 1953
Nov 17 1908	G. A. Blair	76280			W. S. 100 S. Clement	1	1/2	1	1/2			1/2 38 3495
Nov 13 1909	Associated Charities	76281		341	W. S. 200 N. Pt Lobos			3/4	1/2			1/2 38 3456
Dec 19 1909	O. G. G. G.	76282		876	E. S. 125 S. S. S. S. S.			3/4	1/2			1/2 38 3492
March 24 1910	Jas Curry	76284			E. S. 125 S. S. S. S. S.			3/4	1/2			1/2 38 3492
July 11 1910	P. Campbell	76283			W. S. - 100 S. Clement			1	1/2			1/2 1 1/2-75249
Aug 29 1910	Jno Bratell				bet Clement + Cal			1	1/2			1 1/2-1 6172 6434

Page 2153

# Service Pipe Record.

## DIRECTION OF TAP.

28 S of N. line Lobos Ave	69 E of W. line 32 <sup>nd</sup> Ave	2 E of E line 32 <sup>nd</sup> Ave
<del>20</del> <del>W E</del> line element	<del>87</del> <del>S line lot</del>	114 S of <del>California</del>
15 E W line St	15 E of <del>California</del>	<del>55</del> <del>W E</del> <del>line</del>
24 S of N. line element	11 W S line lot	103 S. 32 <sup>nd</sup> Ave
<del>20</del> W of E. line of st.	20 N of E. " 32 <sup>nd</sup> Ave	50 E of W 32 <sup>nd</sup> Ave
<del>20</del> W of E " " "	8 N of S. line lot.	248 S. of Calif
<del>20</del> W of E " " "	24 N " " "	<del>206</del> <del>208</del> " "
20 W of E line of st.	13 S of S. " " "	268 " " Calif.
20 N of E line of st.	5 N of S. line of lot.	<del>122</del> S of Calif. St.
20 W of E line of st.	11 N of S. line of lot.	163 S of Calif.
20 N of E line of st.	13 N of S. line of lot	<del>174</del> S of Calif. St.
20 W of E line of st.	8 S of N. line of lot	183 S of Calif. St.
<del>20</del> W of E line of st.	11 N of S. line of lot	<del>26</del> <del>32</del> <del>nd</del> <del>ave</del>
20 W E	<del>157</del> <del>156</del>	End of main 1 ft. N of S line California St.
		<del>243</del> S. Clement.
20 W. E. line st.	23 S. N. line lot	129 S " "
<del>20</del> " " " "	<del>21</del> <del>4</del> N. S. " "	122 " " "
<del>20</del> " " " "	34 N. S. " "	152 S. Clement
<del>20</del> " " " "	2 S. N. " "	236 S. Deary
X <del>19</del> W. of E line St.	28 S. N. line lot	<del>7</del> <del>W. E</del> <del>line</del> <del>2</del> <del>nd</del> <del>ave</del> <del>8</del> <del>th</del> <del>Main</del>
<del>14</del> W. of E line St.	12 S. N. line lot	126 N. of Calif. 2 <sup>nd</sup> Main
<del>20</del> W. E. line St	<del>15</del> S. N. line lot	<del>527</del> N. of California
<del>20</del> W. E. line St	4 S of N. line lot	488 " "
<del>20</del> W. E. line St	18 " " "	<del>491</del> " "
<del>20</del> W. E. line St	16 " " "	526 " "
<del>20</del> W. E. line St	26 S of N. " "	<del>166</del> 167 " "
<del>20</del> W. E. line St	14 S. N. " "	<del>150</del> 151 " "
<del>20</del> W. E. line St	On N. line of lot	174 " "
<del>20</del> W. E. line St	<del>28</del> S of N. line of lot	175 N of California <sup>2<sup>nd</sup> Main</sup>
<del>20</del> W. E. line St	7 " " "	<del>329</del> " " <sup>2<sup>nd</sup> Main</sup>
<del>20</del> W. E. line St	7 " " "	157 " " Pt. Lobos 1 1/2"
<del>20</del> W. E. line St	27 S of N. " "	234 S. El Centro <sup>2<sup>nd</sup> Main</sup>
<del>20</del> W. E. line St	23 S. N. line lot	<del>397</del> S. El Centro <sup>2<sup>nd</sup> Main</sup>
<del>20</del> W. E. line St	5 S of N. line lot	307 N. of California 2 <sup>nd</sup> Main
<del>20</del> W. E. line St	<del>35</del> S of N. line lot	<del>249</del> N. of California 2 <sup>nd</sup> Main
<del>20</del> W. E. line St	19 S. N. line lot	474 473 N. of California
<del>20</del> W. E. line St	On S. line lot	368 369 N. of California 2 <sup>nd</sup> Main
<del>20</del> W. E. line St	22 S. N. line lot	38 S. N. line of Terrace <sup>on end of 2<sup>nd</sup> Main</sup>
<del>20</del> N. of S. line T.	On West line of lot	104 " "
<del>20</del> N. of S. line St	22 S. N. line lot	103 N. Clement.
<del>20</del> N. of S. line St	7 S. N. line lot	205 N of 32 <sup>nd</sup> Ave 3 <sup>rd</sup> Main
<del>20</del> N. of S. line St	5 S. N. line lot	128 N. of Pt. Lobos 1 1/2 <sup>nd</sup> Main
<del>20</del> N. of S. line St	7 S. N. line lot	44 S. El Centro <sup>2<sup>nd</sup> Main</sup>
<del>20</del> N. of S. line St	18 N. of S. line lot	1003 N. of Calif. 2 <sup>nd</sup> Main
20 W. E.		242 " "
20 N. of E line St		240 N. of Calif 6 <sup>th</sup> Main
20 N. of E line St		471 " "
20 N. of E line St		306 S of Clement

32<sup>nd</sup> Ave

Street

DATE.	NAME.	WATER NO.	STREET NO.	LOCATION.	CORPORATION STOP.		STOP COCK.		LEAD PIPE.		IRON PIPE.	
					No.	Size.	No.	Size.	Size.	Feet.	Size.	Feet.
Oct 20	H. J. Kessel	76349	417	W.S. 100 S. Clement	1	1/2	1	3/4	1/2	8		
Nov 6 <sup>th</sup>	John Buckell Co.	76345	338-40	Es. 130 S. of Calat				1/2	1/2	6		184
Nov 6 <sup>th</sup>	John Buckell Co.	76344	334	Es. 104 S. "				1/2	1/2	6		488
Nov 6 <sup>th</sup>	Beet. Lampiran	76346	344	Es. 156 " "				1/2	1/2	6		193
Nov 27 <sup>th</sup>	John Buckell Co.	76340	320	Es. 100 S. Calat				1/2	1/2	7		481
Nov 27 <sup>th</sup>	John Buckell Co.	76347	322	Es. 152 S. of Calat				1/2	1/2	7		486
Nov 27 <sup>th</sup>	John Buckell Co.	76341	322	Es. 176 S. of Calat				1/2	1/2	7		489
Dec 1 <sup>st</sup>	E. Kennedy	76343		Es. 175 S. of Calat				1/2	1/2	7		617
Dec 21	E. Solomon	76355	512	Es. 1000 S. Calat				1/2	1/2			3305
Nov 6	Pipes Main		1/2 Main	Ret Calat + Calat St								1/2-22
April 30	J. M. Thompson	76347	350	E.S. 231 N. Clement				1/2	1/2	8		2076
May 13	Ayers	76350	422	E.S. 125 S. "	1	1/2	1	3/4	1/2	8		2389
" 13	Wm Berg	76348	440	E.S. 100 S. "	1	1/2	1	1/2	5/8	8		2247
May 13	Angelina	76351	427	W.S. S. Clement				1/2	1/2	2		2390
Sept 29	Mrs A. H. Browne	76356	540	E. S. 250. S. Pt Lobos	1	3/4	1	3/4	3/4	70		3307
Oct 11	E. Soso	76339	277-9					1/2	1/2	38		4798
Feb 12	H. C. Carson	76329	217	N. S. 500 N. of California				1/2	1/2	38		5150
" 23	Louisa Barkley	76331	220	E. - 480 - - -				3/4	7/8	5		5370
" "	Jan. J. Mathews	76330	214	- - 510 - - -				3/4	7/8	5		5371
Nov 13	A. P. Bell	76337	271	N. - 165 - - -				1/2	1/2	40		5845
" 25	Wm J. Smale	76338	273	- - 138 - - -				1/2	1/2	40		5851
Jan 14	R. H. Gately	76336	270	E. - 150 - - -				1/2	1/2	8		112
Feb 14	H. J. Fish	76333	243	N. - 378 - - -				1/2	1/2	38		358
" 15	J. Schmidt	76335	470					1/2	1/2	12		420
Feb 5	A. J. Hare	76327	171	N. S. 820 N. of Calif.				1/2	1/2	20		596
Feb 16	Sid. Walker	76328	191	- - 640 - - -				1/2	1/2	30		700
April 9	J. S. Brown	76334	244	E. S. 300 N. Calif	1	1/2	1	3/4	1/2	7		971
May 15	Patrick Lemmon	76335	259	W.S. 250. N. of California	1	3/4	1	1/2	1/2	38		1513
Aug 12	E. Carson	76332	219	W.S. 470 N. "				1/2	1/2	8		3391
Nov 9	W. C. Albrecht	76357	240	E. S. 350 N. California				1/2	1/2	8		3489
Nov 13	H. C. Richards	76359	6	N. of California				1/2	1/2	38		1432
Dec 28	H. R. Smith	76358	380	E. S. 125 N. Clement				1/2	1/2	8		1575
Jan 16	Carolina Home Bldg Co	74451	2001 1 <sup>st</sup>	E. N. J.	1	1/2	1	1/2	1/2	9		1812
Feb 11	Carl M. Normara	76360	474	E. S. 125 N. Pt Lobos				1/2	1/2	15		1961
Mar 4	Clara Curison	76362	157	N. S. 460 N. Calif				1/2	1/2	23		2098
Mar 18	U. J. Black	76361	389	N. S. 219 N. Calif	1	1/2	1	1/2	1/2	35		3135
July	Mary Larkin	76364	224	E. S. 150 N. Calif				1/2	1/2	1		363424
Aug 7	A. J. Duck	79150		Ret bet Pt Lobos + Clement				1/2	1/2			

# Service Pipe Record.

## DIRECTION OF TAP.

<p>11 <del>W. line</del> <del>Salisbury</del></p> <p>ME line St</p> <p>" " " "</p> <p>288 Howard</p> <p>20 S. W. line St.</p> <p>127 S W " "</p> <p>21 NS <sup>21 1/2 N</sup> " "</p> <p>207 NS <sup>5 1/2 N</sup> " "</p> <p>205 N " "</p> <p>18 NS <sup>5 1/2 N</sup> " "</p> <p>17 NS <sup>5 1/2 N</sup> " "</p> <p>17 NS <sup>5 1/2 N</sup> " "</p> <p>10 S of St line, Silver Ave</p> <p>10 S of St line Silver Ave</p> <p>20 S N " St</p> <p>18 NS 17 1/2 N " "</p> <p>18 NS 17 1/2 N " "</p> <p>20 W. E. line St</p> <p>20 W. E. Line St</p> <p>22 W. of E. Line St.</p> <p><del>20 W. E. line 28th Ave</del></p> <p><del>18 S. N line of St</del></p> <p>21 W. E. line St.</p> <p><del>18 W/E line of St.</del></p> <p>23 W/E Line of St.</p> <p><del>24 W/E line of St</del></p> <p><del>25 W/E line of St</del></p> <p>20 N E line 28th Ave</p> <p><del>24 W/E line of St</del></p> <p>20 N of E line of St</p> <p>17 N of E line of St</p> <p>22 N of E line of St</p>	<p>25 W. E. line lot.</p> <p>56 EW " "</p> <p>5 WE " "</p> <p>3 WE " "</p> <p>5 WE " "</p> <p>17 WE " "</p> <p>3 E W " "</p> <p>3 WE " "</p> <p><del>2 WE " "</del></p> <p>3 E W " "</p> <p>3 WE " "</p> <p>13. N. S. line lot</p> <p>11 N. L. Line Lot.</p> <p>18 N. of P. " "</p> <p>14 S N line lot</p> <p>7. N. P. line lot</p> <p><del>On N line of Lot</del></p> <p>2 S N line of Lot</p> <p>10 S N line of Lot</p> <p>4 N S line lot.</p> <p>14 N S line lot</p> <p>11 N of S line lot</p> <p>36 N of S line lot</p> <p>12 S of N line lot</p>	<p>41</p> <p>44 N. of Tolson</p> <p>43 " " do</p> <p>26 S/W 12th Street</p> <p>175 E. Plymouth</p> <p><del>331 E Capital</del></p> <p>483 W Plymouth</p> <p>314 E Orizaba</p> <p>105 106 W - Capital</p> <p>145 1/2 E Plymouth</p> <p>341 339 E Orizaba</p> <p>374 E " "</p> <p>483 483 - W Capital</p> <p>6 E of S. B. Road.</p> <p>19-52 W San Jose</p> <p>125 124 E - Orizaba</p> <p>169 168 E " "</p> <p>184 <del>184</del> S. of St Line 11th Main</p> <p>114 S of California 2nd Main</p> <p>133</p> <p><del>133</del> S. of California 2nd Main</p> <p>163 167 N of St Line 28th Ave</p> <p>15 W E line 28th Ave</p> <p>206</p> <p>207 N. of Cement 2nd Main</p> <p>100 Lot 3rd St</p> <p>202 S of California 2nd Main</p> <p>217</p> <p>217 S of St Line 11th Main</p> <p>207 N of Cement 2nd Main</p> <p>163 162 S of Cement 2nd Main</p> <p>257</p> <p>254 S of St Line 11th Main</p> <p>64 S of St Line 11th Main</p> <p>236</p> <p>236 N of Cement 2nd Main</p>
--	---	--

DATE.	NAME.	WATER NO.	STREET NO.	LOCATION.	CORPORATION STOP.		STOP COCK.		LEAD PIPE.		IRON PIPE.	
					No.	Size.	No.	Size.	Size.	feet.	Size.	feet.
Dec 4/16	J. D. Sullivan	51670 46895		ND 85th Mission								
<p>from page 2275</p> <p><u>North St</u></p>												
Feb 28/16	M. J. Kyle	39710		1/2 Tolson	3/4							2060
" "	" do	39707		do	3/4							2060
Oct 19/21	La Grande Laundry	100848		S/S 150 S Howard	3"							4124
<p>to Vol 9 page 34</p>												
<p><u>Sadowa St.</u></p>												
From Pg. 2025												
Oct 8/25	Ch. Menore	104934	33	S/S. 150 E. Plymouth	3/4			Oct 14/25				4472
Feb 12/26	H. J. Partman	107362	156		3/4			Feb 13/26				4671
Mar 14/27	H. Keesling	112828		S/2 294 E Orizaba	3/4			Mar 15/27				5166
Apr 18/27	S. Lemmon	113420		W/2 103 W Capital	3/4			May 4/27				527
Apr 27/27	L. Cristofani	113525	37	S/2 125 E Plymouth	3/4			May 3/27				522
June 3/27	H. Keesling	113936		S/2 319 E - Orizaba	3/4			June 4/27				52
June 3/27	" "	113937		S/2 344 E "	3/4			June 4/27				524
Oct 18/27	Eleanor Mills	115770		S/2 480 W - Capital see below	3/4			Oct 26/27				5436
<p>South Ave</p>												
Nov 5/98	R. Regh	75025 36500		ND 350 S Silver St								
Dec 31/86	M. Brandenstein	67091 36501		Corner Thornton								
Oct 25/27	H. Tehler	115880	14	W/2 50 W - San Jose	3/4 service			Nov 2/27				5439
Oct 26/27	P. Gavaglia	115883		S/2 121 E Orizaba	3/4			Nov 2/27				544
Oct 26/27	" "	115884		S/2 146 E "	3/4			Nov 2/27				544
<p>to Vol 9 - page 245</p>												
<p><u>28th Ave</u></p>												
March 25 1908	Mrs Carlson	82570	531 573	Near Pt Lomas	1 1/2	1	1/2	1/2	4	3/4		783
June 18 1908	Chas Brady	82556		E/W California		2	1/2	1/2	38			1932
July 14 1908	A. R. Staples	82558	373	W/S 125 S California	1	1/2	1	1/2	37			227
Nov 11 1908	Mrs. J. J. Prater	82577	470	E/S - 150 N Pt. Lomas								
April 17 1908	Associated Charities	82525	358	E. P. 200 N. Clement		2	1/2	1/2	8			1148
July 2 1907	W. E. Legras	82577	501	W. P. 100 S Pt Lomas								3768
Sept 30 1907	J. L. Brickell	82572	335	W. P. 200 S of Calif		2	1/2	1/2	38			4199
Jan 30 1908	E. W. Kachbor	82572	515	Det - Pt Lomas		2	1/2	1/2	8	1/2		26
Apr 17 1908	Associated Charities			E/W 200 N. Clement		2	1/2	1/2	8			1148
July 23 1908	C. H. Craig	82567	426	E/S 150 S. Clement		1	1/2	1/2	45			228
Mar 1 1909	" "	82578	539	N. E. 255 S Pt. Lomas		2	1/2	1/2	39			196
Mar 1 1909	" "	62811		E. P. 60 S Pt Lomas		2	3/4	1/2				3171
Mar 1 1909	" "	82579	526			2	1/2	1/2				6260

# Service Pipe Record.

## DIRECTION OF TAP.

20 N of E line St	8 N of S line Lobos Ave 30 E of N line 2 <sup>nd</sup> Ave	194 193	
19 <sup>24</sup> N of E line St	7 N of S line lot	191	N of Lobos Ave
20 E.W. line St.	9 S.N. line lot	115 16	S. "C"
29 S.N. line "S"	19 W.E. line 2 <sup>d</sup> Ave.	51	E.W. line 2 <sup>d</sup> Ave.
20 E.W. line St.	<del>12</del> <del>13</del> <del>14</del> line lot	<del>288</del>	"C"
20 E.W. line St.	# <sup>3</sup> N.S. line lot	191	N. "S"
21 W.E. line St.	9 S.N. line lot	168	N. Clement
20 E.W. line St.	# <sup>11</sup> S.N. line lot	64	N. "C"
20 E.W. line St.	7 N.S. line lot	164 166	N. "B"
20 E.W. line St.	# <sup>12</sup> S.N. line lot	88	N. "C"
20 E.W. line St.	# <sup>5</sup> S.N. line lot	120	N. "C"
20 E.W. line St.	# <sup>10</sup> S.N. line lot	140	N. "C"
20 E.W. line St.	6 S.N. line lot	41	S. "C"
20 E.W. line St.	# <sup>9</sup> S.N. line lot	77	S. "C"
20 E.W. line St.	# <sup>5</sup> S.N. line lot	145	S. "C"
20 E.W. line St.	# <sup>12</sup> S.N. line lot	212	N. "C"
20 E.W. line St.	# <sup>11</sup> S.N. line lot	76	N. "C"
20 W.E. line St	# <sup>10</sup> S.N. line lot	115	N. California
20 W.E. line St.	13 N S line lot	140	N. California
20 W.E. line St.	12 N S line lot	198	S. Lake
20 E.W. line St.	12 N S line lot	214	S. of Lake
20 E.W. line St.	11 N S line lot	188	N. California
20 E.W. line St.	12 N S line lot	289	S. "B"
20 E.W. line St.	12 N S line lot	112	N. "B"
20 E.W. line St.	# <sup>11</sup> N.S. line lot	259	S. "A"
20 E.W. line St.	2 S.N. line lot	27	S. "B"
20 E.W. line St.	# <sup>11</sup> S.N. line lot	64	S. "B"
20 E.W. line St.	# <sup>10</sup> N.S. line lot	90	S. "B"
20 E.W. line St.	# <sup>10</sup> N.S. line lot	115	S. "B"
20 E.W. line St.	# <sup>10</sup> N.S. line lot	140	S. "B"
20 E.W. line St.	10 N.S. line lot	156	S. "B"
20 E.W. line St.	9 S.N. line lot	190	S. "B"
20 E.W. line St.	# <sup>12</sup> N.S. line lot	241	S. "B" "C"
20 E.W. line St.	# <sup>12</sup> N.S. line lot	287	S. "B"
20 E.W. line St.	10 N.S. line lot	87	S. "A"
20 E.W. line St.	10 N.S. line lot	160	N. "B"
20 E.W. line St.	1 S.N. line lot	196	N. "B"
20 E.W. line St.	12 N.S. line lot	212	N. "B"
20 E.W. line St.	9 N.S. line lot	141	S. "A"
20 E.W. line St.	12 N.S. line lot	262	N. "B"
20 E.W. line St.	12 S.N. line lot	237	S. "A"
20 E.W. line St.	10 N.S. line lot	190	S. "A"
20 W.E. line St	7 N.S. line lot	202	S. Lake

2nd Ave

Street

DATE	NAME	WATER NO.	STREET NO.	LOCATION	CORPORATION STOP		STOP COCK		LEAD PIPE		IRON PIPE	
					No.	Size	No.	Size	Size	Feet	Size	Feet
Nov 21	Pipes main from	28351		Chin St Ends 192 S of Lobos	1	3/4			3/4	4	1/4	196
Nov 21	Mrs M.E. Powers	75239	430	715 S of Lobos Ave	1	1/2	1/2	1/2	1/2	12	1/4	1640
Sept 25	H.B. Pinney	75247	720-22	E.S. 105 S. C. (July 2007)	1	1/2			3/4	3	1"	317
Sept 25	Pipe as main	68449	648	E.S. 200 S. B. (1906)	1	1/2	3/4	3/4	5/8	37		12.16
Dec 27	J. Nelson	68476	734	E.S. 200 S. C.	1	1/2	3/4	3/4	5/8	37		12.16
Jan 2-03	A. Kluch	75244	734	E.S. 200 S. C.	1	1/2	1/2+3/4	1/2	1/2	36		10.81
Jan 16-03	Annie Reed	68466	469-71	W.S. 150 N. Clement	1	1/2	5/8+3/4	5/8	5/8	37		12.16
Feb 13-03	J. Nelson	75247	684	E.S. 50 N. C.	1	1/2	5/8+3/4	5/8	5/8	37		12.16
Feb 13-03	C. Nelson	68437	624	E.S. 150 S. B.	1	1/2+5/8	5/8+3/4	5/8	5/8	37		12.16
Feb 27-03	J. Nelson	75250	624	E.S. 150 S. B.	1	1/2	1/2	1/2	1/2	37		10.92
Feb 27-03	J. Nelson	68464	680	E.S. 75 N. C.	1	1/2	1/2	1/2	1/2	37		10.92
Feb 27-03	J. Nelson	75246	678	E.S. 100 N. C.	1	1/2	1/2	1/2	1/2	37		10.92
Feb 27-03	J. Nelson	68462	678	E.S. 100 N. C.	1	1/2	1/2	1/2	1/2	37		10.92
Feb 27-03	J. Nelson	75245	678	E.S. 100 N. C.	1	1/2	1/2	1/2	1/2	37		10.92
Feb 27-03	J. Nelson	68460	678	E.S. 100 N. C.	1	1/2	1/2	1/2	1/2	37		10.92
Feb 27-03	J. Nelson	75245	672-74	E.S. 125 N. C.	1	1/2+5/8	5/8+3/4	5/8	5/8	37		12.66
Feb 27-03	J. Nelson	68471	672-74	E.S. 125 N. C.	1	1/2	3/4	5/8	5/8	37		12.16
MAR 4 - 1903	H.B. Pinney	75249	708	E.S. 35 S. C.	1	1/2	3/4	5/8	5/8	37		12.16
MAR 4 - 1903	H.B. Pinney	68472	712-14	E.S. 70 S. C.	1	1/2	3/4	5/8	5/8	37		12.16
MAR 4 - 1903	H.B. Pinney	75247	712-14	E.S. 70 S. C.	1	1/2	3/4	5/8	5/8	37		12.16
MAR 4 - 1903	H.B. Pinney	68474	726	E.S. 140 S. C.	1	1/2	3/4	5/8	5/8	37		12.16
MAR 13 1903	J. Glasgow	75252	660	E.S. 200 N. C.	1	1/2	1/2	1/2	1/2	38		10.23
MAR 13 1903	J. Glasgow	68455	660	E.S. 200 N. C.	1	1/2	1/2	1/2	1/2	38		10.23
MAR 13 1903	John P. Gliese	75253	652	E.S. 250 N. C.	1	1/2	1/2	1/2	1/2	38		10.23
MAR 13 1903	J. Nelson	68451	652	E.S. 250 N. C.	1	1/2	1/2	1/2	1/2	38		10.23
MAR 13 1903	N.J. Schulberg	79347	70-2	NOV 19 1904 FEB 2 1906 E.S. 100 N. California	1	1/2	1/2+3/4	1/2	1/2	7		10.23
MAR 20 1903	R.L. Conner	68467	120-22	NOV 19 1904 E.S. 127 S. Lake	1	1/2	1/2+3/4	1/2	1/2	7		7.77
MAR 26 1903	Robert Peterson	75251	134	NOV 18 1904	1	1/2	3/4+1/2	1/2	1/2	7		7.77
MAR 30 1903	Thomas Finney	68447	644	FEB 9 1906 E.S. 313 N. C.	1	1/2	3/4	5/8	5/8	37		13.03
MAR 30 1903	J. Nelson	79348	644	FEB 9 1906 E.S. 313 N. C.	1	1/2	3/4	5/8	5/8	37		13.03
MAR 30 1903	J. Nelson	68416	576	FEB 9 1906 E.S. 112 N. B.	1	1/2	3/4	5/8	5/8	37		13.03
MAR 30 1903	J. Nelson	79351	576	FEB 9 1906 E.S. 112 N. B.	1	1/2	3/4	5/8	5/8	37		13.03
MAR 30 1903	J. Nelson	68400	544	FEB 9 1906 E.S. 313 N. B.	1	1/2	3/4	5/8	5/8	37		13.03
MAR 30 1903	J. Nelson	79350	544	FEB 9 1906 E.S. 313 N. B.	1	1/2	3/4	5/8	5/8	37		13.03
APR 18 1903	J. Nelson	68427	604-6	FEB 9 1906 E.S. 25 S. B.	1	1/2+5/8	5/8+3/4	5/8	5/8	38		11-
APR 18 1903	J. Nelson	79352	604-6	FEB 9 1906 E.S. 25 S. B.	1	1/2+5/8	5/8+3/4	5/8	5/8	38		11-
APR 18 1903	J. Nelson	68429	608	FEB 9 1906 E.S. 50 "	1	1/2+5/8	5/8+3/4	5/8	5/8	38		11-
APR 18 1903	J. Nelson	79353	608	FEB 9 1906 E.S. 50 "	1	1/2+5/8	5/8+3/4	5/8	5/8	38		11-
APR 18 1903	J. Nelson	68431	612	FEB 9 1906 E.S. 75 "	1	1/2+5/8	5/8+3/4	5/8	5/8	38		11-
APR 18 1903	J. Nelson	79354	612	FEB 9 1906 E.S. 75 "	1	1/2+5/8	5/8+3/4	5/8	5/8	38		11-
APR 18 1903	J. Nelson	68433	616	FEB 9 1906 E.S. 100 "	1	1/2+5/8	5/8+3/4	5/8	5/8	38		11-
APR 18 1903	J. Nelson	79355	616	FEB 9 1906 E.S. 100 "	1	1/2+5/8	5/8+3/4	5/8	5/8	38		11-
APR 18 1903	J. Nelson	68435	620	FEB 9 1906 E.S. 150 "	1	1/2+5/8	5/8+3/4	5/8	5/8	38		11-
APR 18 1903	J. Nelson	79356	620	FEB 9 1906 E.S. 150 "	1	1/2+5/8	5/8+3/4	5/8	5/8	38		11-
APR 18 1903	J. Nelson	68439	678	FEB 9 1906 E.S. 175 "	1	1/2+5/8	5/8+3/4	5/8	5/8	38		11-
APR 18 1903	J. Nelson	79357	678	FEB 9 1906 E.S. 175 "	1	1/2+5/8	5/8+3/4	5/8	5/8	38		11-
APR 18 1903	J. Nelson	68443	636	FEB 9 1906 E.S. 200 "	1	1/2+5/8	5/8+3/4	5/8	5/8	38		11-
APR 18 1903	J. Nelson	79358	636	FEB 9 1906 E.S. 200 "	1	1/2+5/8	5/8+3/4	5/8	5/8	38		11-
APR 18 1903	J. Nelson	68449	648	FEB 9 1906 E.S. 225 "	1	1/2+5/8	5/8+3/4	5/8	5/8	38		11-
APR 18 1903	J. Nelson	79359	648	FEB 9 1906 E.S. 225 "	1	1/2+5/8	5/8+3/4	5/8	5/8	38		11-
MAY 7 - 1903	J. Nelson	68384	512	FEB 9 1906 E.S. 112 " A	1	1/2	1/2	1/2	1/2	38		11.89
MAY 7 - 1903	J. Nelson	79472	512	FEB 9 1906 E.S. 112 " A	1	1/2	1/2	1/2	1/2	38		11.79
JUN 27 1903	J. Nelson	68412	568	FEB 9 1906 bet "A" + "B"	1	1/2	1/2	1/2	1/2	38		11.79
JUN 27 1903	J. Nelson	79479	568	FEB 9 1906 bet "A" + "B"	1	1/2	1/2	1/2	1/2	38		11.79
JUN 27 1903	J. Nelson	68410	564	FEB 9 1906 bet "A" + "B"	1	1/2	1/2	1/2	1/2	38		11.79
JUN 27 1903	J. Nelson	79478	564	FEB 9 1906 bet "A" + "B"	1	1/2	1/2	1/2	1/2	38		11.79
JUN 27 1903	J. Nelson	68408	560	FEB 9 1906 bet "A" + "B"	1	1/2	1/2	1/2	1/2	38		11.79
JUN 27 1903	J. Nelson	79477	560	FEB 9 1906 bet "A" + "B"	1	1/2	1/2	1/2	1/2	38		11.79
JUN 29 1903	J. Nelson	68388	520	FEB 9 1906 bet "A" + "B"	1	1/2	1/2	1/2	1/2	38		11.79
JUN 29 1903	J. Nelson	79473	520	FEB 9 1906 bet "A" + "B"	1	1/2	1/2	1/2	1/2	38		11.79
JUN 29 1903	J. Nelson	68404	552	FEB 9 1906 bet "A" + "B"	1	1/2	1/2	1/2	1/2	38		11.79
JUN 29 1903	J. Nelson	79476	552	FEB 9 1906 bet "A" + "B"	1	1/2	1/2	1/2	1/2	38		11.79
JUN 29 1903	J. Nelson	68396	536	FEB 9 1906 bet "A" + "B"	1	1/2	1/2	1/2	1/2	38		11.79
JUN 29 1903	J. Nelson	79475	536	FEB 9 1906 bet "A" + "B"	1	1/2	1/2	1/2	1/2	38		11.79
JUN 29 1903	J. Nelson	68397	578	FEB 9 1906 bet "A" + "B"	1	1/2	1/2	1/2	1/2	38		11.79
JUN 29 1903	J. Nelson	79474	578	FEB 9 1906 bet "A" + "B"	1	1/2	1/2	1/2	1/2	38		11.79
OCT 8 1903	Joe J. Dolan	68269	129-31	NOV 19 1904	1	1/2	1/2	1/2	1/2	38		11.54

# Service Pipe Record.

## DIRECTION OF TAP.

Tap Location / Description	Tap Location / Description	Tap Location / Description
#27 N of S line St	6 N of E line Lot	32 N. of Baden
#27 N of S line St	#7 N of E line Lot	102 N. of Baden
7 E of W line Rhoads Ave		451 N. of Jarnae
27 N of S line St	3 N of E line Lot	179 N. of Baden
20 E of W line Acadia St	21 N of Sunnyside Ave	137 S of York St
24 S of N line St	2 E of E line Lot	77 E of Acadia
25 N of S line St	43 N of E line Lot	77 E of Genesee
26 N of S line St	24 E of W line Lot	250 E of Congo
27 N of S line St	38 N of E line Lot	86 E of Congo
25 N. S. line St	7 W. E. line Lot	382 W. Congo
25 N. S. line St	5 E. W. line Lot	180 E. Congo
25 N. S. line St	37 E. W. line Lot	156 W. E. Acadia 50th Acadia E. 59 Acadia
26 N. of S. line of Street	6 E. of N. line Lot	219 N. of Detroit 8" main
26 " " " "	8 " " " "	142 " " " 8" main
26 " " " "	4 " " " "	96 " Baden 8" main
26 S. of N. " " "	4 N. of E. " " "	196 E. of Acadia 1 1/2" main
26 N. S. " " "	22 E. N. " " "	153 N. of Detroit 8"
26 N S " " "	20 E W " " "	205 W. Detroit
25 S of N line Flood	56 E of N line Lot	195 N. of Congo
20 WE " " "		496 N. of Vicente
20 WE " " "		90 1/2 N
20 WE " " "		4 1/2 N
20 WE " " "		40 6 N
20 WE " " "		15 1/2 8 N
20 WE " " "		66 N
20 WE " " "		141 N
20 WE " " "		117 N
20 WE " " "		91 9/2 N
20 WE " " "		53 1/2 N
20 N E " " "		130 N. Balboa
20 N of E line St	7 S of N line Lot	140 N. of Pt Lobs
20 N of E line St	6 N. S. " " "	487 S. El Comandante
20 N of E line St	34 S. of N. line Lot	66 N. of Calif.
20 N of E line St	32 S. of N. line Lot	100 N. of Calif.
20 N " " " 32' arc	6 " " " " "	533 531 N. of Calif.
19 " " " " "	10 N " S " " "	565 N. of Calif.
18 N E " " "	13 N " S " " "	119 " " Pt Lobs
20 N E " " "	10 " " " " " "	439 N. of Cal
20 WE " " "	10 " " " " " "	449 N. of Cal
20 WE " " "	26 S. W " " "	244 S. of Cal
20 WE " " "		65 N. of V.
20 WE " " "		261 S. of V.
20 WE " " "		449 49 S. El Comandante
20 WE " " "		208 N. California
20 WE " " "		212 N. California
20 N S " " "	11 N. S. Pond Lot	107 N. of St
20 WE " " "	25 E N " " "	241 S. El Comandante
	3 S W " " "	688 N. of Calif.





# MURRAY ST ~~South Ave~~

# Street

DATE	NAME	WATER NO.	STREET NO.	LOCATION	CORPORATION STOP		STOP COCK		LEAD PIPE		IRON PIPE	
					No.	Size.	No.	Size.	Size.	Feet.	Size.	Feet.
Oct 15/01	Wolff Levy	<del>72361</del> 72363	108	E. S. 25th Richland Ave	1	1/2	1	3/4 1/2	1/2	28		\$ 11.78 58
Dec 6/04	Christie Nichols	<del>72364</del> 72365	122	E. S. 1st Crescent & Richland	1	1/2	1	1/2	1/2	4	1/2	30 22
Dec 14/04	Tipe as Main	<del>72364</del> 72365	134	E. S. 50th Crescent Ave 52 N Richland Ave	1	1/2	1	1/2	1/2	34		3/4 73 6
" 14/04	J. H. Strawberry	<del>72360</del>		<del>S. E. Valley Park</del>				1/2				4 175
Nov. 21/05	Samuel Taylor	72367	110	50 W Richland Ave	1	1/2	1	1/2	1/4	30		1/2 30
June 18/07	Wm G Ernow	72365	126	Richland & Crescent	1	1/2	1	1/2	1/2	2		30 2793
Southard Place												
Oct 14/26	J. W. Pen Winkle	111609	1									3/4 service no 1426 50918
Trinity												
Sept 15/33	Regents of Univ. Calif.	128414	25					3/4	"			
San Bruno Ave												
Oct 31/99	G Lindquist	74215	501-3		1	1/2	1	1/2	1/2	4	1/2	81175 44 1621
June 21/99	Sophia Dahlstrom	74235	717	Relat 317/24	1	1/2	1	3/4	5/8	8		
July 9/99	Jno Keenny	74275	1371-8	JUN 22 1905	1	1/2	1	3/4	5/8	8		
July 31/99	Jno Keenny	74274	1376-88	JUN 22 1905	1	5/8	1	3/4	5/8	8		
July 31/99	A. Kreeg	74272	1348	JUN 22 1905	1	1/2	1	3/4	5/8	8		
July 31/99	C. Harold	74285	1527-6	JUL 7 1903	1	1/2	1	1/2	1/2	40		
July 31/99	Theresa Kraeger	74287	1540	JUL 7 1903	1	1/2	1	1/2	1/2	40		
July 31/99	J. J. Kierke	74276	1404-8		1	1/2	1	3/4	5/8	38		
June 3/99	H. Peterson	74304	1800	Retap 1/6/37	3/4	1/2	1	1/2	1/2	40		
July 31/99	M. Kindh	74279	1179		1	1/2	1	1/2	1/2	7		
July 31/99	M. Kindh	74282	1450	Retap 1/2/33	1	1/2	1	3/4	5/8	40		
July 31/99	M. Kindh	74269	1331-41	JUN 22 1905	1	1/2	1	1/2	1/2	41		
July 31/99	M. Kindh	74268	1375	JUN 22 1905	1	1/2	1	1/2	1/2	41		
July 31/99	M. Kindh	74281	1444		1	1/2	1	1/2	1/2	41		
July 31/99	M. Kindh	74278	1427		1	1/2	1	1/2	1/4	9		
July 31/99	M. Kindh	74277	1424		1	1/2	1	3/4	5/8	41		
July 31/99	M. Kindh	74280	1436-8		1	1/2	1	3/4	5/8	40		
July 31/99	C. L. Bunnell	74305	1799	Retap 4/28/28	1	1/2	1	1/2	1/2	7	1/2	Q8702 35
July 31/99	Sophie Schmalholz	74283	1518	JUL 7 1903	1	1/2	1	1/2	1/2	40		
July 31/99	J. H. Brown	74297		JUL 7 1903	1	1/2	1	3/4	5/8	3	1/4	34
Sept 1/99	J. H. Brown	74297			1	1/2	1	3/4	5/8	3	1/4	34
Sept 1/99	D. O. Brown	74223	636					1	1/2			18
Sept 1/99	J. H. Brown	74235		Retap 3/19/24	1	1/2	1	3/4	5/8	6		165
Sept 1/99	J. H. Brown	74235		Con to Page 2398	1	1/2	1	3/4	5/8	6		

# Service Pipe Record.

## DIRECTION OF TAP.

No.	Direction of Tap	Lot	No.	Direction of Tap	No.	Remarks
14	E of W line	Ph	11	N of S line	Lot	171 N of 19 <sup>th</sup>
14	E of W line	Ph	11	S of N line	Lot	246 S of 19 <sup>th</sup>
13	E of W line	Ph	6	S of N line	Lot	201 S of 20 <sup>th</sup>
14	E of W line	Ph	13	N of S line	Lot	198 N of 20 <sup>th</sup>
14	E of W line	Ph	8	S of N line	Lot	237 S of 20 <sup>th</sup>
13	E of W line	Ph	7	S of N line	Lot	100 N of 21 <sup>st</sup>
13	E of W line	Ph	7	S of N line	Lot	247 S of 20 <sup>th</sup>
13	E of W line	Ph	7	S of N line	Lot	246 S of 20 <sup>th</sup>
13	E of W line	Ph	7	S of N line	Lot	246 S of 20 <sup>th</sup>
15	E of W line	St.	2	S of N line	Lot	183 N of 20 <sup>th</sup>
13	E of W line	St.	8	NS line	Lot	102 S of 18 <sup>th</sup>
13	E of W line	St.	32	S line	lot	104 N. of 19 <sup>th</sup> 4" Main
14	E of W line	Street	15	N. of S line	lot	100 S of 19 <sup>th</sup> 4" Main
13	E of W line	St.	5	N of S line	lot	183 S of 18 <sup>th</sup> 4" Main
13	E of W line	St.	7	S of N line	lot	94 S of 20 <sup>th</sup>
13	E of W line	St.	14	S of N line	lot	74 S of Millon
13	E of W line	St.	11	" " " "	"	193 N. 20 <sup>th</sup>
13	E of W line	St.	13	S-N	"	60 S. 19 <sup>th</sup> St
14	EW	"	5	NS	"	125 S. 19 <sup>th</sup> St
14	EW	"				155 S-19 <sup>th</sup> St
14	EW	"				121 1/2 S 19 <sup>th</sup> St
10	S of W line	San Mateo Ave	12	W line	lot	88 E San Juan
15	SN	San Louis	14	W line	lot	159- <del>11</del> W San Diego
15	SN	do				296 W San Diego
15	SN	"				326 W - " "
15	SN	"				383 W " "
15	SN	"				203 W " "
3	S of W line	St	13	E line	lot	124 #6 N Kearny
7	"	"				124 " do

Street

DATE	NAME	WATER NO.	STREET NO.	LOCATION	CORPORATION STOP		STOP COCK		LEAD PIPE		IRON PIPE	
					No.	Size.	No.	Size.	Size.	Feet.	Size.	Feet.
Jan 31	L. Arionda	66710	165									
July 30	No. 10. Waterhouse	66726	947									
July 99	F. Cookson	66745	339									
July 99	Barney Johnson	66729	560									
July 99	P. A. Lindsay	66776	257									
July 99	Adele Bertland	66764	378									
July 99	P. B. Phillips	66748	326									
July 99	W. K. Leakey	66749	329-9									
June 3 1904	E. F. Egan	66738		W. 5th N. 20th	1	1/2	1	1/2	5/8	7		
Dec. 7 1905	Jno. H. Muller	66696	112		1	5/8	1	5/8	5/8	6		
Oct. 22 1907	M. Rippon	66714	180-90	W. S. 100th 19th	1	5/8	1	5/8	5/8	7		53 56
1912	Jas. J. Marriery	66695	36		1	1/2	1	1/2	1/2	8		51 41
Feb 10 1909	Philip Mullerick	66767	130-4	N. S. 160 S 18th	1	1/2	1	1/2	1/2	7		1807
Aug 19 09	L. J. Miller	66769	317		1	3/4	1	3/4	3/4	7		3520
Aug 17/12	Mrs R. M. Barry	66689	73-19		1	3/4	1	3/4	3/4	7		11930
Apr 21/19	Walter Aldern	66782	258	DISTRIBUTOR off of 66771	1	3/4	1	3/4	3/4	7		11668
May 22/22	John R. Melona	95882		W. 45 S 19th	1	3/4	1	3/4	3/4	7		70723
June 1925	H. Mac Vine	102647	223		1	3/4	1	3/4	3/4	7		42761
Apr 9/28	Isaacson - Mylund	117382		W. 135 S-19th St	1	3/4	1	3/4	3/4	7		55631
Sept 26, 31	S. Mancuso	126004	224	DISTRIBUTOR 66768								

San Louis Ave

Sept 15/13	Mrs A. Melle	69937	351	W. 50 E San Juan	3/4	3/4	1	3/4	3/4	7		R 8516
Mich 8/18	E. F. Sugar	69899	44	W. 50 W San Juan	3/4	3/4	1	3/4	3/4	7		R 8517
June 16/23	Terrence O'Brien	1331	65	W. 735 W San Juan	3/4	3/4	1	3/4	3/4	7		R 8518
Sept 1/13		69933	75									R 8519
Sept 1/13		69897	54									R 8522
Sept 4/13		69898	85									

to Vol x6 - pag 20 -

San Antonio Street

Jan. 29 1902	Mrs L. De Martini	70263	10-20									
Feb 2/18		66377	14	Retap 7/10/21	1/2	1/2	1	1/2	1/2	7		
do			16		1/2	1/2	1	1/2	1/2	7		

OCT 10 1905

(Kearney St.)

# Service Pipe Record.

## DIRECTION OF TAP.

14	N of E line Diamond	1	S of N line Lot	200	P of Quarry
14	N of E line Diamond	17	S of N line Lot	177	P of Quarry
13	N of P line Ph	33	E of N line Lot	113	N of Castro
<del>12</del>	<del>N of P line Ph</del>	<del>4</del>	<del>E of N line Lot</del>	<del>45</del>	<del>N of Castro</del>
<del>12</del>	<del>N of P line Ph</del>	<del>5</del>	<del>E of N line Lot</del>	<del>48</del>	<del>N of Castro</del>
<del>12</del>	<del>N of P line Ph</del>	<del>1</del>	<del>N of E line Lot</del>	<del>76</del>	<del>N of Castro</del>
13	N of E line Diamond	6	E of N line Lot	59	N of Diamond
13	N of P line Ph	6	E of N line Lot	111	N of Castro
13	N of P line Ph	On	E line of	119	N of Castro
15	N of E line Diamond	13	N of N line Lot	336	P of Quarry
14	N of P line Ph	54	N of E line Lot	77	E of Diamond
(W of N from Diamond)	15 E N line Diamond	15	N of P line Quarry	34	S of P line Quarry
(W of N from Castro)	16 E N line Castro	17	S of N line Quarry	36	N of E line Castro
15	N of E line Diamond	5	S of S line Quarry	36	N of N line Quarry
15	N of S line St	12	E of N line Lot	369	N of Castro
15	N of S line St	1	E of W line Lot	356	W of Castro
15	N of S line St	23	E of W line Lot	308	W of Castro
15	N of S line St	On	W line Lot	383	W of Castro
15	N of S line St	1	E W line Lot	407	W of Castro
15	N of S line St	2	E W line Lot	457	W of Castro
15	N of S line St	23	E W line Lot	409	W of Castro

2" SE- 17 W.E. line San Bruno Ave.      66 S. N. line Ware      38 N. S. line Ware.

20	N of E line St	20	N of E line Lot	485	Balboa
20	N of W line of Fulton St	19	E of W line of 17th Ave.	230	Fulton
19	N of E line Ph	2	W of E line of lot	22	E of N St
20	N of E line St	15	S of N line of lot	110	N of S St
19	N of E line Ph	5	N " " " "	144	N of E line of lot
20	N of E line St	21	N of W line St	126	S of Calif
20	N of E line St	9	S of W line St	224	N of Calif
20	N of E line St	On	End of Main	302	N of E line St
20	N of E line St	19	N of S line Lot	163	S of Lake
20	N of E line St		do do	234	S of Lake
20	N of E line St		do do	247	N of Calif
20	N of E line St		do do	214	N of Fulton
20	N of E line St		do do	227	S of California

Surrey

Street

DATE.	NAME.	WATER NO.	STREET NO.	LOCATION.	CORPORATION STOP.		STOP COCK.		LEAD PIPE.		IRON PIPE.	
					No.	Size.	No.	Size.	Size.	Feet.	Size.	Feet.
July 11 99	J. P. Carr	78313	51		1	3/8	1	1/2	1/2			
July 17 99	A. D. Baldwin	78314	53		1	3/8	1	1/2	1/2			
July 17 99	A. D. Baldwin	78315	17	SP 85' N Castro								
July 17 99	A. D. Baldwin	78316	203	Retap Jan 18/99								R7451
July 17 99	A. D. Baldwin	78317	208	Retap Jan 18/99								R7460
July 17 99	A. D. Baldwin	78318	106	Retap Jan 18/99								1886
July 17 99	A. D. Baldwin	78319	9									
July 17 99	A. D. Baldwin	78320	11									
April 1 98	P. Erickson	46550		SP 250' E Diamond								
July 1 99	Directions for stopcock supplying Surrey N. bet Castro & Diamond											
Sept 20 04	M. S. Anderson	73763	30	SE Diamond								
Oct 31 04	Rivers Bros	73762	46	N S 355 W Castro			1	1/2 x 3/4	1/2	19		183
Oct 31 04	"	73761	44	N S 328 W Castro			2	1/2 x 3/4	1/2	19		181
Oct 31 04	"	73760	48	N S 380 W Castro			2	1/2 x 3/4	1/2	19		182
Oct 31 04	"	73759	50	N S 405 W Castro			2	1/2 x 3/4	1/2	19		180
Oct 31 04	"	73758	54	N S 455 W Castro			2	1/2 x 3/4	1/2	19		179
Oct 31 04	"	73757	52	N S 430 W Castro			2	1/2 x 3/4	1/2	19		177
												178

Ex. 6. page-89-

Start

Aug. 01. Pipe as Main from N. Line Salinas (to end of pipe 500 ft.)

1/2 570.

Sept 5 1908	A. McLean	70044	614	17th Avenue			2	1/2 x 3/4	5/8	8		2814
Sept 13 1908	J. L. Sherman	70044	761	W. S. 225 N. of Fulton			2	1/2	1/2	8		2889
Sept 26 1908	M. Micheliere	70042	1278-80	E. S. 100 N. of J. St. Street			1	1/2 x 3/4	1/2	38		2989
Nov 23 1909	Wm. G. Brown	70019	420	E. S. 125 S. of Labadie			1	1/2	1/2	1		1664
May 15 1909	H. Van Houten	70046	226	E. S. 120 S. of Emily			2	1/2 x 3/4	1/2	1		1638
May 15 1909	J. J. Daring	70047	159	W. S. 711 N. of Calif			2	1/2	1/2	1		1553
May 15 1909	A. Honan	70049	530	E. S. 775 N. of B.			1	3/4	3/8	1		2557
July 14 09	J. L. Sengerwald	70050	126	E. S. 150 S. Lake			1	1/2	1/2	1		3937
Aug 24 09	Mrs. F. W. Dupen	70052	140	E. S. 225 S. Lake			1	1/2	1/2	1		3161
Aug 27 09	Mrs. L. N. Boushars	70051	155	W. S. 232 N. of Cal.			1	1/2	1/2	1		5341
Nov 24 09	Mrs. G. Camille	70053	222	E. S. 175 N. of Fulton			1	3/4	1/2	1		403715
Mar 7 10	Mrs. J. Parker	70055	238	E. S. 221 S. of Cal.			1	1/2	1/2	1		4323





# Service Pipe Record.

## DIRECTION OF TAP.

19	E of W line St	10	N of S line Lot	119	P of Lake
21	W of E line St	4	S of N line lot	<del>120</del>	N of B.
19	E of W line St	10	N of S line lot	90	S of Lake
19	E of W line St	11	N of S line lot	<del>104</del>	S of Lake
20	W of E line St	11	N of S line lot	<del>245</del> 284	N of Sobas Ave
21	W of E line St	45	N of S line lot	303	S of C.
20	W of E line St	23	S of N line lot	272	N of Sobas Ave
20	W of E line St	3	N of S line lot	<del>275</del>	S of C.
20	W of E line St	7	S of N line lot	222	S of Clement
20	W of E line St	21	S of N line lot	293	N of Sobas Ave
20	W of E line St	14	S of N line lot	195	N of Sobas Ave
20	W.E. line St.	15	N. S. line lot.	<del>220</del>	S. Cala.
20	N. S. line Lake.	17 1/2	E. W. line 6th Ave	54 1/2	W.E. line 6th Ave.
20	<del>W.E.</del> line St.	7	N. S. line lot.	<del>407</del> 359	N. Lake.
20	W.E. line St.	20	S. N. line lot.	206	N. Sobas Ave.
20	<del>W.E.</del> line St.	13	S. N. line lot.	<del>105</del> 106	N. Lake.
20	W.E. line St.	13	S. N. line lot.	139	N. A.
20	W.E. line St.	11	S. N. line lot.	214	N. Clement.
20	W.E. line St.	8	S. N. line lot.	17	N. Hugo.
20	W.E. line St.	10	S. N. line lot.	40	N. Hugo.
20	W.E. line St.	8	S. N. line lot.	67	N. Hugo.
20	W.E. line St.	11	S. N. line lot.	88	N. Hugo.
20	W.E. line St.	10	S. N. line lot.	115	N. Hugo.
20	W.E. line St.	11	S. N. line lot.	139	N. Hugo.
20	W.E. line St.	11	S. N. line lot.	106	S. "H."
20	W.E. line St.	8	S. N. line lot.	117	N. Hugo.
20	W.E. line St.	9	S. N. line lot.	141	N. Hugo.
20	W.E. line St.	9	S. N. line lot.	104	S. "H."
20	W.E. line St.	6	S. N. line lot.	19	N. Hugo.
20	W.E. line St.	8	S. N. line lot.	42	N. Hugo.
20	W.E. line St.	6	S. N. line lot.	69	N. Hugo.
20	W.E. line St.	9	S. N. line lot.	91	N. Hugo.
20	W.E. line St.	14	S. N. line lot.	149	S. Hugo.
20	W.E. line St.	13	S. N. line lot.	22	N. "I"
20	W.E. line St.	9	N. S. line lot.	44	N. "I"
20	W.E. line St.	10	N. S. line lot.	70	N. "I"
20	W.E. line St.	11	N. S. line lot.	96	N. "I"
20	W.E. line St.	9	N. S. line lot.	26	S. Hugo
20	W.E. line St.	15	S. N. line lot.	50	S. Hugo
20	W.E. line St.	18	S. N. line lot.	78	S. Hugo
20	W.E. line St.	15	S. N. line lot.	99	S. Hugo

Sixth Ave

Street

DATE.	NAME.	WATER No.	STREET No.	LOCATION.	CORPORATION STOP.		STOP COCK.		LEAD PIPE.		IRON PIPE.	
					No.	Size.	No.	Size.	Size.	Feet.	Size.	Feet.
Aug 19 99	A. Danforth	76865	119	100 S Lake	1	1/2	1	1/2	1/2	6		
Aug 23 1900	John A Johnston	72152	549-81		1	1/2	1	1/2	1/2	36		\$12.28
Oct 17 1900	F. Maruse	76903	544		1	1/2	1	3/4	5/8	7		\$6.74
Oct 18 1900	F. Maruse	72056	115	75 S of Lake	1	1/2	1	3/4	5/8	7		\$7.24
Feb 11 01	Edward Linley	76904	111	50 S of Lake	1	1/2	1	3/4	5/8	7		\$10.66
Aug 24 01	U. M. Speck	72113	327	250 N of Pt. Sobas.	1	1/2	1	1/2 x 3/4	1/2	37		\$12.21
Jan 16 02	Edward Linley	72186	329	275 S of C.	1	1/2	1	3/4 x 1/2	1/2	37		\$10.42
Apr 2 02	M. E. Johnson	76908	737-9	W.S. 200 S of C.	1	1/2	1	3/4	5/8	37		\$12.15
May 2 02	Mrs Mary Ferguson	72091	248-50	E.S. 275 N of Clement	1	1/2	1	3/4	1/2	8		\$6.73
June 25 02	Geo P. Fletcher	76911	364-70	E.S. 175 N of Sobasane	1	5/8	1	3/4	5/8	8		\$7.30
Aug 19 02	J. H. Helms	72091	234	E.S. bet. Cal. & Clement	1	1/2 + 3/4	1	1/2 + 3/4	1/2	8		\$6.13
Dec 23 02	Pipe on Main				1	3/4			3/4	5	1/2	4.24
Dec 23 02	Anna Bottomley	74039	39	W.S. 350 N. Lake	1	1/2	1	1/2 + 3/4	1/2	4.2		
Jan 28 03	E. de Pass.	72118	359-63		1	1/2 + 5/8	1	5/8 + 3/4	5/8	37		\$12.76
MAR 14 1903	A. S. Klunk	76914	335									\$8.18
MAR 23 1903	C. M. Woolley	72052	82	E.S. 85 N. Lake	1	1/2	1	1/2	1/2	38		\$11.23
APR 3 - 1903	Dahl.	72124	475	W.S. 125 N. A.	1	1/2	1	3/4 + 1/2	1/2	8		\$7.49
APR 14 1903	A. J. Construction Co	72194	1244-6	N. E. Hugo. East side	1	1/2 + 5/8	1	5/8 + 3/4	5/8	7		
APR 14 1903	"	72199	1240-42	25 N. Hugo. "	1	1/2 + 5/8	1	5/8 + 3/4	5/8	7		
APR 14 1903	"	72198	1236-8	50 " " "	1	1/2 + 5/8	1	5/8 + 3/4	5/8	7		
APR 14 1903	"	72196	1232-4	75 " " "	1	1/2 + 5/8	1	5/8 + 3/4	5/8	7		
APR 14 1903	"	72194	1226	100 " " - East side	1	1/2 + 5/8	1	5/8 + 3/4	5/8	7		
APR 14 1903	"	72192	1222-4	125 " " "	1	1/2 + 5/8	1	5/8 + 3/4	5/8	7		
APR 14 1903	"	72189	1218	95 S. "H." "	1	1/2 + 5/8	1	5/8 + 3/4	5/8	7		
APR 14 1903	"	72193	1213-5	100 N. Hugo. west side	1	1/2 + 5/8	1	5/8 + 3/4	5/8	37		
APR 14 1903	"	72191		125 N. Hugo. "	1	1/2 + 5/8	1	5/8 + 3/4	5/8	37		
APR 14 1903	"	72190		95 S. "H." "	1	1/2 + 5/8	1	5/8 + 3/4	5/8	37		
APR 14 1903	"	72200		N. W. Hugo west side	1	1/2 + 5/8	1	5/8 + 3/4	5/8	37		
APR 14 1903	"	72202		25 N. Hugo. "	1	1/2 + 5/8	1	5/8 + 3/4	5/8	37		
APR 14 1903	"	72197	1247-9	50 N. Hugo. "	1	1/2 + 5/8	1	5/8 + 3/4	5/8	37		
APR 14 1903	"	72195	1237-4	75 N. Hugo. "	1	1/2 + 5/8	1	5/8 + 3/4	5/8	37		
APR 14 1903	"	72212	1272	135 S. Hugo East side	1	1/2 + 5/8	1	5/8 + 3/4	5/8	7		
APR 14 1903	"	72220		N. E. "I" "	1	1/2 + 5/8	1	5/8 + 3/4	5/8	7		
APR 14 1903	"	72218	1286	35 N. "I" "	1	1/2 + 5/8	1	5/8 + 3/4	5/8	7		
APR 14 1903	"	72216		60 " " "	1	1/2 + 5/8	1	5/8 + 3/4	5/8	7		
APR 14 1903	"	72214	1282-4	85 " " "	1	1/2 + 5/8	1	5/8 + 3/4	5/8	7		
APR 14 1903	"	72212	1276-80	85 " " "	1	1/2 + 5/8	1	5/8 + 3/4	5/8	7		
APR 14 1903	"	72210		S.E. Hugo. "	1	1/2 + 5/8	1	5/8 + 3/4	5/8	7		
APR 14 1903	"	72204	1254-8	35 S. Hugo. "	1	1/2 + 5/8	1	5/8 + 3/4	5/8	7		
APR 14 1903	"	72206	1260	60 " " "	1	1/2 + 5/8	1	5/8 + 3/4	5/8	7		
APR 14 1903	"	72208	1264	85 " " "	1	1/2 + 5/8	1	5/8 + 3/4	5/8	7		

Continued to Extra #67

# Service Pipe Record.

## DIRECTION OF TAP.

19 E of W line St	7 S of N line lot	118 S of Page St
20 N of S line Frederick	21 W of E line lot	73 E of Shrader
20 W of E line St	<del>11</del> N of S line lot	36 N of Frederick
20 W of E line St	6 N of S line lot	70 N of Frederick
19 W of E line St	112 E of Tell	165 S of Hayes
(20) 19 W of E line Shrader	6 N of S line Hayes	51 E of W line Shrader
20 W of E line St	20 S of N line lot	130 N of Frederick
20 W of E line St	4 S of N line lot	121 N of Frederick
20 W of E line St	13 S of N line lot	112 N of Beulah
21 W of E line St	4 S of N line lot	104 S of Beulah
20 W.E. line St	16 S.N. line lot	109 N. Haight.
20 W.E. line St	20 S.N. line lot	130 N. Waller
19 W.E. line St	46 N. S. line lot	54 S. Oak.
20 W.E. line St	12 N. S. line lot	115 S. Waller
21 S.N. line waller	3 E. W. line lot	104 W. Shrader
20 W.E. line St	14 S. N. line lot	111 N. Parmassus.
<del>20</del> W.E. line St	<del>23</del> S. S. line lot	52 S. Carl.
<del>20</del> W.E. line St	<del>23</del> S. S. line lot	100 S. Carl.
<del>20</del> W.E. line St	<del>23</del> S. S. line lot	102 S. Carl.
<del>20</del> W.E. line St	<del>23</del> S. S. line lot	148 S. Carl.
20 W.E. line St	13 N. S. line lot	137 S. Carl.
20 W.E. line St	1 N. S. line lot	174 N. Parmassus St.
19 W.E. line St	19 S.N. line Lot	130 N. Frederick
20 W.E. line St	5 N. S. line Lot	120 S. Carl.
20 W.E. line St	13 S.N. line Lot	113 N. Hope
25 S.N. line Grove	23 E.W. line of lot 2000	8 W. Shrader
20 W. E line St	21 S. S. line lot	79 N. Parmassus
20 W.E. line St	6 S. N. line lot	69 W. Parmassus
<del>20</del> W.E. line St	2 S. N. line lot	98 W. Parmassus
20 W.E. line St	1 S.N. line Lot	74 N. Parmassus Ave
19 W.E. line St	1 N. S. line Lot	74 S of Hayes
<del>20</del> W.E. line St	1 S. N. line Lot	49 N of Parmassus
19 W.E. line St	111 S of Grothman	138 N of Alma
20 W.E. line St	6 N of S line Lot	145 S of Hayes
20 W.E. line St	3 N.S. line Lot	5 N. S. line Hayes
21 W.E. line St	12 S. N. line Lot	123 S of Haight
20 W.E. line St	45 N. S. line Lot	76 S of Hayes
20 W.E. line St	30 N. S. line Lot	55 S of Carl
		69 S of Haight

# Shrader St

# Street

DATE	NAME	WATER NO.	STREET NO.	LOCATION	CORPORATION STOP		STOP COCK		LEAD PIPE		IRON PIPE			
					No.	Size	No.	Size	Size	Feet	Size	Feet		
Oct 14/99	R. D. Cranston	26276	515	N. 100 S. Page	1	1/2	1	5/8	5/8	7		7.74		
Nov 8/99	Robert Pieper	26311	864-8	N. E. Frederick	1	1/2	1	3/4	5/8	36		13.58		
Nov 17/99	Robert Pieper	26309	852-4	E. S. 35 N. Frederick	1	1/2	1	3/4	5/8	7		7.24		
Nov 17/99	Robert Pieper	26307	844-50	E. S. 65 N. Frederick	1	1/2	1	3/4	5/8	7		7.24		
Feb 24/1900	A. J. Raisch	71338		W. of Hill	1	1/2	1	3/4	5/8	3	3/4	4	5.43	
	Pipe as Main	26314		Shrader & Hayes tap for 1 1/4" tee									1 1/4	230
Oct 25/1900	David Emerson	71384	832-4	E. S. 125 N. Frederick	1	5/8	1	5/8	5/8	7		7.24		
Dec 17/1900	John H. Murch	71386	838	E. S. 100 N. Frederick	1	1/2	1	3/4	5/8	7		9.04		
Jan 17/01	W. B. Wilson	71365	746-30	E. S. 150 N. Beulah	1	5/8	1	5/8	5/8	7		9.04		
Apr 22/01	H. John	71381	841-3		1	5/8	1	5/8	5/8	37				
		71349	848											
Oct 23-01	Mrs. Anna Jutton	71349	536-8	E. S. 100 N. Haight	1	5/8	1	5/8	5/8	7		7.10		
Feb 16/03	E. Kelbing	71353	630-4	E. S. bet. Haight & Waller	1	1/2	1	3/4	5/8	8		7.60		
MAY 25 1903	F. Koenig	58073	1997-9	E. S. 70 S. Oak	1	5/8	1	5/8	5/8	7		10.64		
MAY 27 1903	J. A. Dickman	71360	721-23	W. S. 100 S. Waller	1	5/8	1	5/8	5/8	36		11.93		
AUG 7-1903	Martins Coffee	71355	701-5	W. Waller	1	5/8	1	5/8	5/8	36				
JAN 23 1904	M. Wilson	71404	1038	E. S. 25 N. Camassus	1	1/2	1	2 1/2	1/2	9		8.50		
FEB 18 1904	R. E. Jones	71395	1012	E. S. 50 S. Carl	1	1/2	1	2 1/2	1/2	9		5.97		
FEB 13 1904	R. E. Jones	71396	1018	E. S. 75 S. Carl	1	1/2	1	2 1/2	1/2	9		5.97		
FEB 11 1904	R. E. Jones	71397	1024	E. S. 100 S. Carl	1	1/2	1	2 1/2	1/2	9		5.97		
FEB 11 1904	R. E. Jones	71400	1030	E. S. 175 S. Carl	1	1/2	1	2 1/2	1/2	9		5.97		
FEB 25 1904	Roundtree Home Co.	71399	1027-9	W. S. 125 S. Carl	1	1/2	1	2 1/2	1/2	32		10.46		
FEB 2 1904	Roundtree Home Co.	71401	1035	W. S. 150 S. Carl	1	1/2	1	2 1/2	1/2	32		10.46		
MAY 3-1904	J. Stalle	79904	845-7	W. S. 200 N. Frederick	1	1 1/2	1	5/8	5/8	38				
June 9 1904	Roundtree Home B. Co.	71398	1025	W. S. 100 S. Carl	1	1/2	1	2 1/2	1/2	32		210		
June 23/04	J. N. Powell	71347	37-41	W. S. 116 N. Grove	1	5/8	2	5/8	5/8	36				
June 23/04	Pipe as Main	XXXXX	37-41	W. S. 116 N. Grove	1	5/8		5/8	5/8	4	1	1.40		
July 23/04	Geo. Parker	71404	1044	E. S. 80 N. Camassus	1	1/2	1	2 1/2	1/2	8		13.07		
July 23/04	Geo. Parker	71406	1050	E. S. 100 N. Camassus	1	1/2	1	2 1/2	1/2	8		96		
July 23/04	Roundtree Home B. Co.	71403	1041	W. S. 175 S. Carl	1	1/2	1	2 1/2	1/2	32				
		71405		W. S. 200 S. Carl	1	1/2	1	2 1/2	1/2	32		88		
Nov. 15/04	Roundtree Build. Co.	79810	1047	W. S. 200 S. Carl	1	1/2	1	2 1/2	1/2	32		3		
Dec 2/04	W. J. Flynn	71335	714-16	E. S. 100 S. Hayes	1	5/8	1	5/8	5/8	8		80		
Dec 14/04	Roundtree Home Bldg Co.	71407	1032	W. S. 225 N. Carl	1	1/2	1	2 1/2	1/2	31		186		
June 16 05	Paul S. Fay	64714	10	E. S. bet. Alma & Grattan	1	1 1/2	1	5/8	5/8	7		210		
Aug 8 05	J. Elias	64714	136-8	E. S. 604 Hayes & Grove			2	5/8	5/8	7				
Aug 8 05	Pipe as Main			ends 145 N. Hayes								1 1/2	164	
Sept 2 05	T. S. Hill	71354	644-8	E. S. 100 S. Haight	1	5/8	1	5/8	5/8	7		22		
Sept 5 05	Songozzi	71334	148	E. S. 57 N. Hayes			2	5/8	5/8	7		60		
Sept 13 05	P. Bernhardt	64751	1001	W. S. 30 S. Carl	1	1/2	1	2 1/2	1/2	31		199		
Aug 23 05	Joe Fiload	71351	616-20	S. E. Haight	1	5/8	1	5/8	5/8	8				

# Service Pipe Record.

## DIRECTION OF TAP.

	See Hale St for this tap	
19 S of N line St	58 E of N line lot #18-N of Merrill St	30 St of E. l. Hamilton
15 S of N. line St	20 E of W l. Hamilton	30 St of E. l. Hamilton
18 S of N. line St	20 E of W l. Hamilton	30 St of E. l. Hamilton
18 S of N. line St	18 E of N line Scott Ave	34 N. of E line Scott Ave
18 S of N. line St	27 E of N line lot	74 N. of E line Berlin
20 S of N. line St	12 N of E line lot	408 E. of Goettingen
19 N. S. line St	62 E. W. line lot	296 W. India Ave.
13 S N. line St	4 E W line Conklin St.	20 E. W. line Conklin St.
15 S N. line St	37 E W line lot	104 E. W. line Conklin St.
19 N. S. line Silver Ave	217 W E line lot	139 N. of Elmira
19 N. S. line St	12 E of S hydrant	123 E of C Mission
17 N. S. line St	4 E W line lot	234 N. of Lisbon
18 S. N. line St	24 E. W. line lot	63 N. of Lisbon
18 S. N. line St	10 W. E. line lot	1 W. of Bourneville
		30 W. of Goettingen
28 S. N. line Lobos Ave.	{ 19 E. W. line 39th Ave	19 N. N. Rail
20 W. E. line St	{ 53 W. E. " 39th Ave.	265 271-S 2nd
19 E. W. line St	15 S. N. line lot	204 S. Lobos Ave.
20 W. E. line St	4 N. S. line lot	173 S 2nd
20 W. E. line St	24 N. S. line lot	165 S. Point Lobos
19 N. N. car track	14 W. E. line 39th Ave.	199 S. 2nd
15 W. E. line St	51 E. W. line 39th Ave.	204 S. Lobos
15 W. E. line St	7 S. N. line lot	52 S. N. line Cliff Ave.
20 E. W. line St	2 S. N. line lot	397 N. Cliff Ave.
20 E. W. line St	16 S. N. line lot	224 N. Cliff Ave.
		416 S. Cliff Ave.
20 E. W. line St	21 N. S. line lot	121 N. Cliff
20 E. W. line St		59 S. Cliff Ave.
14 W. E. line St	15 N. S. line lot	15 S. of Clement
14 W. E. line St	13 N. S. line lot	124 S. of Clement
20 E. W. line St	11 N. S. line lot	280 S. St. Labor Ave.
17 W. E. line St	14 S. N. line lot	112 N. Cliff Ave.
16 W. E. line St	72 S. N. line lot	24 N. of Cliff Ave.
16 W. E. line St	12 N. S. line lot	238 N. of Cliff Ave.
16 W. E. line St	On N. line lot	204 N. of Cliff Ave.
18 S. of N. line St	21 N. of E line lot	65 E. of Goettingen
39th Ave. south of Clement	16 W. of E line St	15 N. of St. Line Lot
20 E. of N. line of St	18 S. of N. line of lot	210 N. of St. 1/2 main

Silver Ave

Street

DATE	NAME	WATER No.	STREET No.	LOCATION	CORPORATION STOP.		STOP COCK.		LEAD PIPE.		IRON PIPE.	
					No.	Size.	No.	Size.	Size.	Feet.	Size.	Feet.
Oct 14/99	Mrs. Hobber	42417V	39123	N.A. - 75 E Merrill	1	1/2	1	1/2	1/2	8		\$9.12
Aug 1/1900	J. S. Stack	71264	1041-3		1	1/2	1	5/8	5/8	8		\$6.92
Sept 100	Connected 6" Main Sheet Iron Main	76457	1043		1	5/8	1	3/4	5/8	4	3/4 in.	
Sept 1/01	Pipe as Main E from Scott Ave 16 S of Main	71271		Ends 21 E of Main Conklin	1	3/4			1	2	1 1/4	\$28.97
Sept 13/01	Mrs. D. E. Arnold	76458	1123	N.A. 200 W Barneveld Ave	1	1/2	1	3/4	1/2	15		\$7.35
March 29/02	J. N. Hunt	71270	1125		1	1/2	1	1/2	1/2	12		\$6.67
OCT 17 1903	Pacific Telephone Exch Telephone Home Society	71278		for new 3/4 Tap on E of #6 pipe 143 E. C. C. Ave.	1	1"		1"	1"	5		\$4.55
NOV 12 1903	Henry Coy	76460		Cor. Conklin	1	1"		1"	3/4	6		\$8.60
JAN 22 1904	L. E. Gremle	76461	1408	SS 600 E. San Bruno Ave	1	1/2	1	1/2	1/2	4		\$7.62
FEB 2 - 1904	Sara Stergut	76462	4301 Mission	S.E. Mission	1	5/8	1	3/4	5/8	7		\$7.96
May 20/04	Pipe as Main	XXXXX		Ends 90 N. Lisbon Retap 11/2/28			2	1/2	1/2	7		R 9023
May 20/04	Mrs. Meyer	76464	371	N.S. 256 E. India								138
Feb 10 1905	Mr. Miller	71276	1155	N. W. Bonnevill	1	1/2	1	1/2	1/2	9		76
Apr. 13 1905	M. Hardy	76465	1103	N/S 35 E. Merrill	1	1/2	1	1/2	1/2	8		
MAR 12 1903	Pipe as main	76679		39 <sup>th</sup> AVE	1	3/4					1 1/2	\$6.00
MAR 12 1903	Paul J. Butler	88677	545	OCT 5 1903 W.S. 260 S. Point Lobos Ave.			2	1/2	1/2	5		\$6.85
APR 29 1903	Extended Pipe as main	76676		Ends 74 S. Lobos Ave							1 1/2	40
MAY 11 1903	E. W. Mander	88679	527	W.S. 150 S. Lobos Ave.			2	1/2	1/2	7		
JUN 19 1903	M. E. Speer	76677	535	W.S. 175 S. Lobos Ave.			1	1/2	1/2	3		
OCT 26 1903	Pipe as main	XXXXX			1	3/4			3/4	4	1 1/2	470
OCT 26 1903	Grant Carmichael	76668	437	E.S. 180 S. Clement			1	1/2	1/2		1 1/2	2
MAY 12 1904	W. S. Wood	76672	458	W.S. 200 N. P. Lobos			2	1/2	1/2	6		
MAY 12 1904	W. S. Walter	76683	571	W.S. 100 S. P. Lobos			2	1/2			1/2	8
MAY 18 1904	Pipe as Main	XXXXX		Ends 416 S. P. Lobos Ave							1 1/2	177
Sept 1/04	W. S. Mander	76684	579	W.S. 100 N. P.			2	1/2			1/2	8
Sept 1/04	Pipe as Main	XXXXX		Extended ends 1210 N. P.			1	1/2	1/2	7	1 1/2	120
Sept 1/04	W. S. Mander	69083		W.S. 13 S. P. Lobos			1	3/4	1/2		1 1/2	120
Mar. 9 1905	Pipe as Main	76666		Ends 15 ft. S of Clement			1	3/4			1 1/2	180
Mar 9 05	D. Johnson	88675	400	S. E. Clement			2	1/2			3/4	38
June 13 05	Helmi Hayden	88694	418	E/S Cor Lobos & Clement			2	1/2	1/2	6	1 1/2	9
July 19 05	Mrs. A. S. Mander	76680	549				2	1/2	1/2		1 1/2	120
Nov. 1 05	Geo. S. Baum	76673	466	E/S 96 N. P. Lobos Ave.			1	1/2	1/2	8		251
July 9/06	Geo. E. Orr.	76674	496	E.S. 24 W. Cliff Ave			2	1/2			1/2	7
July 9/06	E. C. Ray	76670	454	E.S. 150 N. P. Lobos Ave.			2	1/2			1/2	7
Sept 21/06	Milton Jones	76671	460	E.S. 150 N. P. Lobos			1	3/4	1/2	8		258
Sept 21/06	J. S. Mander			J.S. 63 E. Goettinger			1	1/2	1/2	3	1 1/2	28
Nov 1/08	Mrs. T. J. Lanier	76669	446	E/S 280 S. Clement			1	1/2	1/2	5		
Sept 8 1908	Mrs. G. O. Allen	76672		W.S. 187 N. of N. St.			1	1/2	1/2	8		2824

# Service Pipe Record.

## DIRECTION OF TAP.

	DIRECTION OF TAP.	
0 E. W. line St.	3 N. S. line lot	198 S. "H"
5 of line St.	7 of line lot	112 S. of N.
0 E. of W. line St.	12 S. of N. line lot	299
0 W. of E. line St.	4 N. S. line lot	<del>299</del> N. Clement.
0 W. E. line St.	9 N. S. line lot	226 S. "H"
0 E. W. line St.	12 N. S. line lot	212 N. "I"
0 E. W. line St.	13 N. S. line lot	240 S. of St.
0 E. W. line St.	5 N. S. line lot	145 S. of St.
0 E. W. line St.	16 N. S. line lot	309 S. of St.
20 W. E. line St.	3 S. N. line lot	<del>46</del> S. of Clement.
20 S. W. line St.	10 S. N. line lot	111 S. of "J"
20 W. E. line St.	15 S. N. line lot	238 S. of Clement
20 E. W. line St.	3 N. S. line lot	279 S. of "G" St.
20 E. W. line St.	5 S. N. line lot	195 W. of "J" St.
19 W. of E. line St	18 S. of N. line lot	133 N. of Lake
19 W. of E. line St	12 E. W. line lot	113 W. of Lake
19 W. of E. line St	22 N. S. line lot	102 S. of R. St.
19 W. of E. line St	7 S. N. line lot	143 N. of "I"
20 E. W. line St.	On N. line lot	On W. line 18th Ave
20 N. S. line St.	4 N. S. line lot	203 N. Clement
20 W. E. line St.	13. N. S. line lot	206 N. Clement 1" Main
20 W. E. line St.	6. E. W. line lot	129 S. California 1" Main
20 W. E. line St.	5. P. N. line lot	27. W. of 17th Ave 8" Main
20 W. E. line St.	7. N. S. line lot	179 S. of Calif. 1" Main
20 N. of E. line St.	16 N. of S. line lot	189 S. of Calif. 1" Main
20 N. of E. line St.	5 N. of S. line lot	122 N. of California
20 N. of E. line St.	9 S. of N. line lot	153 N. of California
20	4	192 N. of California
20	15 S. of N. line lot	144 N. of California
20	4	275 S. " " 1" Main
20	35 N. S. line lot	37
20	12. N. S. line lot	70 N. of Clement 1" Main
20	11. S. N. line lot	179 S. of "J" St. 8" Main
20	19. S. N. line lot	135 S. of Lake 1" Main
19 1/2 W. of 24th line 17th Ave	Tapped on end of Main on Court	138 S. of Lake 1" Main
20 E. W. line St 17th Ave	11 S. N. line lot	14. N. of Lake 1" Main
20		181 N. of Lake 1" Main
		124 N. Ballou
		74 S. Ballou
		266 N. of "I" St.

17<sup>th</sup> Ave

Street

DATE	NAME	WATER NO.	STREET NO.	LOCATION	CORPORATION STOP		STOP COCK		LEAD PIPE		IRON PIPE	
					No.	Size	No.	Size	Size	Feet	Size	Feet
June 4/1900	M. Widdowcroft	<del>78946</del>	1230	NOV 6 1903	1	1/2 5/8	1	5/8 3/4	5/8	37		
June 13/03	Arthur S. Reynolds	<del>78948</del>	1217	W.D. Bet H. & I	1	1/2	1	3/4	5/8	7		
Aug 9/03	Pipe as Main	70011	250	Ends 295 N of Clement			2	1/2	1/2	6		
Aug 10/03	W.R. Boone	<del>78949</del>	246	Retap 9/22/32								
MAY 25 1903	A.O. Starchbarger	70051	1255	W.D. 230 S. H.	1	1/2	1	3/4	5/8	7		
OCT 3 1903	Mrs. J. Ball	<del>78954</del>	1262	E.S. 200 N. "I"	1	1/2	1	3/4	1/2	38		
NOV 10 1903	E. Mitchell	<del>78945</del>	1246		1	1/2	1	1/2	1/2	37		
NOV 28 1903	Wm. Bloomheart	<del>79993</del>	1221	W.D. 125 S. "A"	1	1/2	1	1/2	1/2	7		
Sept 8/05	Mrs. C. Whitmore	<del>79525</del>	1251	W.S. 309 S. "A"	1	1/2	1	1/2	1/2	8		
May 23 1905	H.H. Reigle	<del>79975</del>	291	W.D. Clement			1	3/4	1/2	36		
May 24 05	Pipe as Main			Ends 21 W. E. 17 <sup>th</sup> Ave.								
June 10 05	Christine Helworth	70037	1271-3	W.S. Bet "H" & "I"	1	1/2 5/8	1	3/4	5/8	8		
June 17 05	Pipe as Main						2	5/8 3/4	5/8	36		
Aug 2 05	P. P. de Guire	<del>79977</del>	259									
Aug 6 06	Wm. P. Callahan	70043	1250	E/S 275 N "G" St.	1	1/2	1	3/4	5/8	37		
Aug 7 06	C. Lathrop	<del>70055</del>	1264	E.S. 195 N "J"	1	1/2	1	1/2	1/2	3	1/2	36
Oct 27	Mrs. E. M. Deaton	<del>79800</del>	25	W.S. 125 W Lake			1	1/2	1/2			
May 1 1907	W.A. Phillips	<del>70018</del>	416	W.D. 200 N. Clement			3/4	1/2	1/2	8		1963
June 2 1907	Mrs. W.F. Lee	70036	1268	E.S. 119 S. P. Lobos	1	1/2	1	1/2	1/2	38		266
June 17 1907	H.R. Bowers	<del>70046</del>	220	E.S. N. "J"	1	1/2	1	1/2	1/2	5		5
June 16 1907	W.E. Smith	70014	263	W.S. 304 N. S.			1	1/2	1/2	38		293
July 10 1907	Fredrick C. Williams	70013	261	W.D. 210 N. Clement	1	1/2	1	3/4	1/2	38		332
July 10 1907	Dr. Castelli	70007	221	W.D. 146 N. California			2	1/2	1/2	38		335
Sept 11 1907	Keel Aug Pipe	<del>47875</del>		P.W. "J"	1	1/2	1	3/4	1/2	46		423
Sept 28 1907	Mrs. C. Aldwater	70008	230	E.D. Cal + Clement			2	1/2	1/2	8		472
Oct 5 1907	J.J. Mahoney	<del>70009</del>	231	W.D. 175 N. Calif.			2	1/2	1/2	37		496
Nov. 18 1907	Simon Gordon	70006	178	E/S, 100 N. California			2	1/2	1/2	8		577
Nov. 18 1907	H. Marble	70005	170	E/S, 150 N. California			2	1/2	1/2	38		577
Nov. 18 1907	F. Jennings	70004	163	W/S, 178 N. California			2	1/2	1/2	38		577
Dec. 21	E.E. Garrant	70010	250	E.S. 271 S of			1	1/2	1/2	8		620
Jan 3 1908	Mrs. C. Kuttman	70017	290	29 N. Clement			1	1/2	1/2	8		3
Jan 7	Frank J. Peterson	70038	1287	W.D. 72 N of "J"			1	1/2	1/2	8		5
Feb 19	E.L. Moody	<del>70039</del>	1430	E.S. 175 S of			3/4	1/2	1/2			343
April 23 1908	Mrs. J.S. Lee	70003	106	E.S. 125 S. Lake			2	1/2	1/2	7		121
April 23 1908	Mrs. Phil Kommer	70002	27	W.S. 100 N. Lake	1	1/2	1	1/2	1/2	4		127
April 27 1908	E.D. Jones	70041	16	E.S. 175 N. Lake	1	1/2	1	3/4	1/2	12		128
May 5 1908	T.J. Trainor	70022	579	W.S. 100 N. of "B"	2	3/4		5/8	5/8	18		137
May 24 1908	Mrs. Shousted	70033	1254	E.S. 200 S. of "H"	1	1/2	1	1/2	1/2	39		159

# Service Pipe Record.

## DIRECTION OF TAP.

Line No.	Direction	Location	Distance	Notes
21	S of N	line 17 <sup>th</sup> St	66	E of San Bruno Ave
22	W of E	line St	12	S of N line lot
22	W of E	line St	30	S of N line lot
17	W of NE	line St	43	N of S line lot
22	W of E	line St	3	N of S line lot
22	W of E	line St	3	N of S line lot
22	W of E	line St	76	S of N line lot
17	W of NE	line St	16	N of S line lot
17	W of NE	line St	16	N of S line lot
17	W of NE	line St	16	N of S line lot
21	W of E	line St	196	S of N line lot
22	W of E	line St	17	S of N line lot
21	W of E	line St	23	S of N line lot
24	W of E	line St	14	N of S line lot
23	E of W	line St	21	S. No. line Lot
19	E of W	line St	31	N of S line lot
20	E of W	line St	14	S of N line lot
20	E of W	line St	6	S of N line lot
20	E of W	line St	1	S of N line lot
23	E of W	line St	20	S of N line Mariposa
24	E of W	line St	35	N of S line lot
17	E of W	line St	116	S of Humboldt
21	E of W	line St	20	N of S line lot
20	E of W	line St	6	N of S line lot
20	E of W	line St	9	N of S line lot
17	E of W	line St	24	N of S line lot
16	E of W	line St	19	S of N line lot
17	E of W	line St	7	S of N line lot
17	E of W	line St	258	N of Ware
17	E of W	line St	73	N of Ware
17	E of W	line St	77	N of Cluckhead
17	E of W	line St	42	N of Salinas
16	E of W	line St	109	S of Bacon
17	E of W	line St	38	S of N line lot
15	E of W	line St	94	S of Ware

137 W of Vermont  
 35 N of Army  
 192 N of Army  
 164 S of Ave  
 552 S of 25<sup>th</sup> St  
 318 N of Army  
 281 N of Army  
 568 S of 25<sup>th</sup> St  
 85 S of Army  
 198 S of Ave  
 199 S of Ave  
 415 S of Ave  
 87 N of 20<sup>th</sup>  
 203 N of Army  
 30 N of 20<sup>th</sup>  
 236 S of 25<sup>th</sup>  
 130 N of Ave  
 35 S of Ave  
 166 S of Mariposa  
 217 S of Mariposa  
 240 S of Mariposa  
 46 N of S line Mariposa  
 100 S of Humboldt  
 116 S of Ave  
 98 N of 19<sup>th</sup> St  
 44 S of Mariposa  
 28 E of W line S.B Road  
 93 N of Felton  
 118 S of Silliman  
 279 S of Silliman  
 11 N of San Bruno Road  
 227 N of Ware  
 258 N of Ware  
 73 N of Ware  
 77 N of Cluckhead  
 42 N of Salinas  
 109 S of Bacon  
 38 S of N line lot  
 94 S of Ware

✓ Sam Bruno Ave

Street

DATE	NAME	WATER NO.	STREET NO.	LOCATION	CORPORATION STOP		STOP COCK		LEAD PIPE		IRON PIPE		
					No.	Size	No.	Size	Size	Feet	Size	Feet	
June 25/1900	P. H. Norton	6639.0	421	NOV 8 1904	1	1/2	1	5/8	5/8	38	3/4	34	
June 25/1900	John Aertow	66508	1486		1	1/2	1	3/4	5/8	34	3/4	34	
June 26/1900	J. Steiner	66506	1470		1	1/2	1	3/4	5/8	34	3/4	34	
June 27/1900	B. P. Oliver	66543	1625	JUL 9 1903	1	1/2	1	3/4	5/8	39	3/4	35	
June 26/1900	Mrs O Aldis	66503	1452		1	1/2	1	3/4	5/8	40	3/4	35	
June 27/1900	James Gilmore	66504	1456		1	1/2	1	3/4	5/8	9	3/4	35	
June 27/1900	Morris Wriidt	66509	1457	Old taps O. See page 399.	1	1/2	1	1/2	1/2	40	3/4	31	
June 28/1900	Mrs W. J. Branden	66522	1512	JUL 7 1903	3/4	1/2	1	3/4	5/8	40	3/4	31	
June 28/1900	i. he kas	66530	1622	JUL 9 1903 Retap 3/5/29	3/4	1/2	1	3/4	5/8	40	3/4	31	
June 30/1900	Euneo & Castaleo	66435	1654-58	JUL 9 1903 Retap 3/6/29	3/4	1/2	1	3/4	5/8	40	3/4	31	
July 13/1900	C. J. Harder	66505	729	Retap 2/19/24	1	1/2	1	1/2	1/2	5	3/4	30	
July 11/1900	Mrs John Kidney	66437	1464	Retap 2/20/24	3/4	1/2	1	1/2	1/2	3	3/4	30	
July 28/1900	Geo Sherman	66494	733	E.S. 30 N of 20th	1	1/2	1	3/4	5/8	8	3/4	30	
Nov 5/1900	Chas J Smith	66499	1423	JUN 22 1905	1	1/2	1	3/4	5/8	40	3/4	30	
Sept 3/1890	J. C. Stepher	66650	1361	See page 148 or Vol. 4	1	1/2	1	3/4	1/2	3	3/4	30	
Jan 9/01	Rena Holland	66397	1605	See page 156 Vol. 4	1	1/2	1	1/2	1/2	1 nipple	6	3/4	30
Feb 6/01	W. W. Rednall	66398	538		1	1/2	1	1/2	1/2	1 nipple	6	3/4	30
Feb 6/01	H. H. Rednall	66401	542		1	1/2	1	1/2	1/2	1 nipple	6	3/4	30
Feb 6/01	H. H. Rednall	66401	558		1	1/2	1	1/2	1/2	1 nipple	6	3/4	30
Feb 3/01	Pipe as main	66450	Mariposa		1	1/2	1	1/2	1/2	40	1 1/2	378	
June 19/01	Albert Krug	66541	1615	JUN 9 1903	1	1/2	1	1/2	1/2	3	3/4	34	
July 30/01	H Young	66411	630	Tapped on 3/4 Pipe	1	1/2	1	1/2	1/2	2	3/4	34	
Aug 8/01	John H. Boyd	66394	505	E.S. 25 1/2 S of Mariposa	1	1/2	1	1/2	1/2	3	3/4	34	
Sept 7/01	Walter Cullen	74317	505	E.S. N Silver ave	1	3/4	1			5	1 1/2	34	
Dec 16/03	John F. Sieke	66592	2476	AUG 17 1905	1	1/2	1	1/2	1/2	8	1 1/2	34	
Dec 28/01	Pipe as main	66599	2455	W.S. 75 N of Felton	1	1/2	1	1/2	1/2	8	1 1/2	34	
Jan 3/02	S. Lucas	66579	2450	S.W. Silliman	1	1/2	1	1/2	1/2	6	1 1/2	34	
Jan 24/02	H. Cole	66582	2476	W.S. 112 S Silliman	1	1/2	1	1/2	1/2	5	1 1/2	34	
Apr 9/02	S. Lucas	66593	2416		1	1/2	1	1/2	1/2	38	1 1/2	34	
March 22/89	P. Herold	74314	2410-20	May 22-02 (8)	1	3/4	1	3/4	3/4	5	1 1/2	34	
May 19/02	Tap that supplies	66620	3043	1 1/2 Pipe on S B. ave S of Silver ave	1	1 1/2	1	1 1/2	1 1/2	7	1 1/2	34	
June 30/02	E. Salan	79012	3011		1	1 1/2	1	1 1/2	1 1/2	7	1 1/2	34	
June 30/02	J. Rodboz	66629	3011	Near Wan St.	1	1 1/2	1	1 1/2	1 1/2	7	1 1/2	34	
June 30/02	Mrs. L. Epstein	66635	3038-5	cor. Wan.	1	1 1/2	1	1 1/2	1 1/2	7	1 1/2	34	
July 13-02	Coninell	66634	3030		1	1 1/2	1	1 1/2	1 1/2	3	1 1/2	34	
July 23-02	Giuseppe Casella	66640	3117	Retap 8/19/30 Retap 1/9/28	1	1 1/2	1	1 1/2	1 1/2	7	1 1/2	34	
July 23-02	Mrs. Rosa Inecco	66639	3115	Retap 8/19/30	1	1 1/2	1	1 1/2	1 1/2	7	1 1/2	34	
July 23-02	P. Nager	66609	3110		1	1 1/2	1	1 1/2	1 1/2	3	1 1/2	34	
July 23-02	Mrs. H. S. Kelley	66632	3055	(No Wave) Retap 4/19/23	1	1 1/2	1	1 1/2	1 1/2	3	1 1/2	34	
Oct 25/02	Mrs. F. Wells	79013	3079	See Grand St. for this service	1	1 1/2	1	1 1/2	1 1/2	3	1 1/2	34	

# Service Pipe Record.

## DIRECTION OF TAP.

~~21~~ <sup>W E</sup> line St.  
 16 E. W. line St.  
 27 W. E. line St.  
 27 W. E. line St.  
 22<sup>1</sup> <sup>W E</sup> line St.  
 22<sup>1</sup> <sup>W E</sup> line St.  
~~16~~ <sup>W E</sup> line St.  
 25 W. E. line St.  
 25 W. E. line St.  
 17 E. W. line St.  
 17 E. W. line St.  
 17 W. E. line St.  
 20 W. E. line St.  
 20 W. E. line 15<sup>th</sup> St.  
 23 W. E. line St.  
 23 W. E. line St.  
 19 W. E. line St.  
 23 E. W. line St.  
 on W. line St.  
~~23 E. W. line St.~~

18 W. E. line St.  
 18 W. E. line St.

20 E. W. line St.  
 18 W. E. line St.  
 23 E. W. line St.  
 18 W. E. line St.  
 18 W. E. line St.  
 24<sup>21</sup> <sup>W E</sup> line St.  
 24 W. E. line St.  
~~20<sup>W</sup> line St.~~  
~~23 E. W. line St.~~  
 18 W. E. line St.  
 14 W. E. line St.  
 23 E. W. line St.  
 16 W. E. line St.  
 16 E. W. line St.  
 20 ~~23~~ W. E. line St.

16 W/E

16 N. S. line lot.  
 63 S. Hale.  
 8 S. N. line lot.  
 8 S. N. line lot.  
 27 N. S. line lot.  
 15 N. S. line lot.  
~~116~~ <sup>116</sup> S. N. line lot.  
 16 N. S. line lot.  
 15 N. S. line lot.  
 27 S. N. line lot.  
 26 S. N. line lot.  
 101 N. S. line lot.  
 13 N. S. line lot.  
 -  
 14 N. S. line lot.  
 11 N. S. line lot.  
 13 S. N. line lot.  
~~94~~ <sup>94</sup> N. S. line lot.  
~~15 N. S. line lot.~~

37 S. N. line Lot  
 25 S. N. line Lot

22 S. N. line Lot.  
 28 S. N. line Lot.  
 12 S. N. line Lot.  
 24 S. N. line Lot.  
 25 N. S. line Lot.  
 3 N. S. line Lot.  
 3 S. N. line Lot.  
~~6 S. N. line Lot.~~  
~~10 N. S. line Lot.~~  
 11 N. S. line Lot.  
 4 N. S. line Lot.  
 5 S. N. line Lot.  
 8 N. S. line Lot.  
 6 N. S. line Lot.  
 13 S. N. line Lot.

35 N/S

~~113~~ <sup>113</sup> S. Mariposa  
 97 S. Silver Ave.  
 183 S. 25<sup>th</sup>  
 208 S. 25<sup>th</sup>  
 160 N. 18<sup>th</sup>  
~~244~~ <sup>244</sup> S. Mariposa  
 115 S. Mariposa  
 478 S. ~~Mariposa~~  
 134 S. 25<sup>th</sup>  
 160 S. 25<sup>th</sup>  
 17 N. Hale.  
 176 N. Hale.  
 27 S. Eve.  
 139 N. 15<sup>th</sup>.

87 S. 25<sup>th</sup>  
 115 S. 25<sup>th</sup>  
 263 N. Dwight  
 6 S. 24<sup>th</sup>.  
 125 N. 24<sup>th</sup>.

~~143 S. Humboldt.~~  
 201 E. Depot & Paul & Jones.  
 161 S. Woolsey  
 100 S. Woolsey

45 N. Gaven St.  
 150 N. Wayland  
 112 S. 23rd St.  
 182 N. Burrows  
 49 S. Burrows.  
~~168~~ <sup>168</sup> N. 18th St.  
 13 S. 25th.  
~~295~~ <sup>295</sup> S. of Eve  
~~190 S. Humboldt~~  
 320 S. of Silver Ave  
 79 S. of Burrows St.  
 179 S. of 23rd St.  
 116 S. of Dwight  
 116 N. of Silver Ave.  
~~556~~ <sup>556</sup> S. of 25<sup>th</sup> St.  
 121-117<sup>s</sup> Mansell

San Bruno Avenue.

Street

DATE.	NAME.	WATER NO.	STREET NO.	LOCATION.	CORPORATION STOP.		STOP COCK.		LEAD PIPE.		IRON PIPE.	
					No.	Size.	No.	Size.	Size.	Feet.	Size.	Feet.
		66395					1	1/2	1/2	6.		\$ 5.56
Oct. 11/03	Mrs. A. McConnel	74276	510									\$ 7.10
Dec 10/03	Joseph Lenoar	66567	2380	N. W. Silver Ave.	1	1/2 x 5/8	1	5/8 x 3/4	5/8	8.		\$ 6.12
July 4/03	Rivers Brothers.	79019	2850		1	1/2	1	1/2	1/2	7.		\$ 6.12
July 4/03	Rivers Brothers.	66492	1419	E. S. 175 S. 25th	1	1/2	1	1/2	1/2	7.		\$ 9.73
		66493	1421	E. S. 200 S. 25th	1	1/2	1	1/2	1/2	7.		\$ 4.4
MAR 18 1903	H. Sharp	79020	553-5	E. S. 135 N. 18th	1	1/2	1	1/2	1/2	3.	1/2	\$ 4.4
MAR 18 1903	(change)	66396		old tap S.O.	1	1/2	1	1/2	1/2	3.	1/2	\$ 4.4
MAR 21 1903	Cal. Chemical Co.	74217	511		1	5/8 x 3/4		3/4	3/4	3.	1"	\$ 38.
APR 6 - 1903	Rivers Brothers.	66534	1675	JUL 9 1903	1	1/2 x 5/8	1	5/8 x 3/4	5/8	8.		\$ 7.47
APR 6 - 1903	Rivers Brothers.	79246	1415-1/2	E. S. 125 S. 25th	1	1/2	1	1/2	1/2	8		\$ 7.47
MAY 2 - 1903	Emelie Lafourquette	66491	1417	E. S. 150 S. 25th	1	1/2 x 5/8	1	5/8 x 3/4	5/8	7.		\$ 8.01
MAY 2 - 1903	Emelie Lafourquette	79245	233rd	bet. Hale & Sweeney	1	1/2 x 5/8	1	5/8 x 3/4	5/8	7.		\$ 8.01
JUN 9 1903		66562	2360		1	1/2 x 5/8	1	5/8 x 3/4	5/8	7.		\$ 8.01
JUN 20 1903	M. Jordan	79247	1600		1	1/2	1	1/2	1/2	40		\$ 8
JUN 23 1903	Same as Man.	66384	108 1/2	125th Eldorado	1	1/2	2	1/2			1/2	\$ 160
JUL 18 1903	J. J. Bradley.	66487	1409-11	E. S. 100 S. 25th	1	5/8	1	5/8 x 3/4	5/8	7.		\$ 6.90
JUL 18 1903	J. J. Bradley.	79250	1413-2	E. S. 125 S. 25th	1	5/8	1	5/8 x 3/4	5/8	7.		\$ 6.90
AUG 15 1903	W. M. Kee	66488	2915	E. S. 400 N. Dwight	1	1/2	1	1/2	1/2	8.		\$ 8.87
SEP 28 1903	Mr. Skutt.	79251		JUN 22 1905 E. S. 10 S. 74th	1	5/8	1	3/4	5/8	41.		\$ 15.88
OCT 1903		66624		W. S. N. 74th								
NOV 9 1903	Paul K. Walpert	79252		bet 32 & 33 209th (Connected to C. & P. R.R.) R.R. depot at San Bruno	1	1/2 x 5/8	1	3/4 x 3/4	3/4	40		\$ 14.70
NOV 19 1903	Southern Pac. Co.	66623					2	1/2	1/2	3		\$ 11.35
NOV 27 1903	M. J. Gillett	79254	2914-16		1	1/2	1	3/4 x 1/2	1/2	35	1"	\$ 32.4
NOV 27 1903	M. J. Gillett	66621	2918		1	3/4	1	1 x 3/4	3/4	3		\$ 11.60
DEC - 1903		79018	2918									\$ 8.14
DEC 9 - 1903	Mrs A. Hooyer	66554	2288		1	1/2	1	3/4	5/8	8		32
FEC 9 - 1904	Gazzanelli	79255	2246		1	1/2	1	3/4	5/8	3	3/4	9.84
APR 2 - 1904	L. J. Peterson	66608	2922	N. S. 130 N. Wayland	1	1/2	1	3/4	5/8	39		\$ 14.72
APR 19 1904	L. J. Schumler	66463	1211	E. S. 100 S. 33rd	1	1/2	1	3/4	5/8	32		\$ 11.01
		79863	2550	N. S. 175 V Barrows	1	1/2	1	1/2	1/2	32		122
		66603	2608	N. W. Currows	1	5/8	1	3/4 x 5/8	5/8	36		174.7
		79261	547-9	E. S. 125 N. 18th	1	5/8	1	3/4 x 3/4	5/8	41		153
		66399	421		3/4	1/2 x 5/8	1	3/4 x 3/4	5/8	35		114
		79867	1123	E. S. N. of 23rd St.	1	1/2 x 5/8	1	3/4 x 3/4	5/8	40		20
		66485	2439	E. S. 200 S. Silver Ave	1	1/2	1	3/4	5/8	10		101
		79872	2574	31/8 75 N. Burrans	1	1/2	1	3/4	5/8	36		114
		66464	1413-15	5/8 125 S. of 33rd	1	1/2	1	3/4	1/2	40		108
		79873	3001	5/8 50 S. Paul Ave	1	1/2	1	1 1/2	1/2	5		151
		66626	2375	5/8 135 N. Silver Ave.	1	1/2	1	1 1/2	1/2	5	1/2	34
		79874	1457	5/8 555 S. of 23rd	2	1/2	1	1 1/2	1/2	11		1752
		66568	3230		3/4							10
		66564										
		79240										
		66641										

# Service Pipe Record.

## DIRECTION OF TAP.

27 S of N line Camassus	17 E of W line Willard	52 W of E line Willard
<del>14 W of E line St</del>	<del>17 S of S line lot</del>	<del>6 S of S line Sunset Ave</del>
<del>14 W of E line St</del>	114 S of S line lot	116 N Belmont
<del>14 W of E line St</del>	<del>3 S of S line lot</del>	92 N Belmont
<del>14 W of E line St</del>	<del>6 S of S line lot</del>	<del>26 S of S line Sunset Ave</del>
<del>14 W of E line St</del>	<del>On W line lot</del>	66 N Belmont
17 N of S line Tarnsworth	32 E of W line lot	<del>56 S of S line Tarnsworth</del>
15 S N of Belmont Ave.	5 W E of Sunset Ave.	146 N Belmont
15 W E of Sunset Ave.	17 N S line lot	<del>25 S of S line Tarnsworth</del>
15 W E line St	<del>5 S. N. line lot</del>	106 N of Belmont Ave
14 W E line St	12 S. N. line lot	98 W of Sunset Ave.
14 W E line St	<del>10 S. N. line lot</del>	62 E W of Sunset Ave.
11 W E line Belmont	11 S. N. line woodland	11 N Belmont - over main.
14 W E line St	15 S. S. line lot	78 S of Belmont Ave.
14 W E line St	<del>9 S. S. line lot</del>	26 N of Belmont
		337 S of Belmont
		53 N of Belmont
		38 S. S. line woodland
		181 S of Belmont Ave
		26 N of Belmont Ave
17 S of N line St	21 W of E line lot	73 E of S
17 S of N line St	1 W of E line lot	99 101 E of S
17 S of N line St	13 E of W line lot	112 E of S
On S line of 18 <sup>th</sup> Ave	17 W of E line S.	47 E of N line S.
	19 S of N line St	Ends 233 E of S.
20 S of N line St	<del>9 E of E line lot</del>	236 E of S
20 S of N line St	<del>48 N E of W line lot</del>	198 E of S
		189 E of S
20 S of N line St	6 W of E line lot	232 W of Keith
<del>18 W E line St</del>	<del>5 S N line lot</del>	230 A. H.
20 W E line Lane	102 S. N. line lot	N.N. Thomas
20 S. N. line St	5 S. S. line lot	296 W of Keith
20 S. N. line St	<del>23 W E line lot</del>	308 E of Keith
20 S. N. line St	24 W E line lot	249 W of Keith
20 S. N. line St	12 E W line lot	29 W of "ingels"
20 S. N. line St	13 W. E. line lot	188 W of S
20 S. N. line St	31 E. W. line lot	215 W of S
20 S. N. line St	24 W E line lot	271 W of S
20 S. N. line St	8 N. W. E. line lot	277 E of Jennings
20 S. N. line St	14 W. E. line lot	257 E of Jennings
20 S. N. line St	49 W. E. line lot	62 E of Jennings
20 S. N. line St	30 E. W. line lot	104 E of Jennings
		141 E of Jennings
		271 W of Jennings

Sunset Ave now Edgewood Street

DATE	NAME	WATER NO.	STREET NO.	LOCATION	CORPORATION STOP		STOP COCK		LEAD PIPE		IRON PIPE	
					No.	Size	No.	Size	Size	Feet	Size	Feet
	Pipe as Main			Marshall Ave to Sunset Ave							1 1/2	466
Oct 24/00	Continental B.S. Assn	26619	110	E. A. 25 S of Farnsworth			1	3/4	1/2	7	R 5224	
Oct 24/00	Lillian Bishop	26617	109	S. E. Sunset Ave			1	1/2	1/2	3	R 5238	
May 14/02	F. C. Mortimer	26622	120	75 S of Farnsworth Ave			2	1/2	1/2	6	R 5277	
June 29/02	Chas S. Taylor	26618	100	S. E. Farnsworth			2	1/2	1/2	6	R 7294	
July 18/04	W. A. Johns	26620	114	E. S 103 N. Belmont			2	1/2	1/2	7	R 5225	
June 14/00	Mr Johnson	78965	87									
Nov. 14/04	Pipe as Main			Extended Ends 219 S Belmont Ave.			1	3/4		4	1 1/2	267
Nov. 14/04	do.			Extended 52 ft. on Sunset Ave			1	3/4		4	1 1/2	52
Nov. 16/04	Mrs. R. N. Paul	26620		E S 220 S of Belmont			2	1/2	1/2	4		123
Feb. 16 1905	J. P. Rose	78967	119	opposite Belmont Ave			1	1/2	1/2	37		R 5226
June 26 05	Pipe as Main			ends 337 S of Belmont Ave							1 1/2	122
June 26 05	Mrs. Strong	26625		E/S 310 S Belmont Ave			2	3/4	5/8	5		92
Aug. 8 05	N. C. Botsford	78970	122	E/S 50 S of Belmont			1	1/2	1/2	6		R 5228
Aug. 8 05	N. H. Unger	26623		E/S 500 S Belmont			1	1/2	5/8	49		310
Oct. 7 05	F. M. Goodrich	26639	182	S Belmont Ave			1	1/2	1/2	7		94
Oct. 16 05	Crothers	26628	128	E/S 75 S Belmont			1	1/2	1/2	7		R 5237
				EX. 6. page 124.								
				Twentieth Ave South								
June 12/01	R. Laughlin	78577	1588	N. S. 35 E of h.			1	1/2			1/2	360
June 12/01	G. Cerles	84564	1586	N. S. 75 E of h.			1	1/2			1/2	340
June 12/01	Sauis Cerles	78586		N. S. 100 E of h.			1	1/2				340
June 22/01	Pipe as main bet L & K.	84563					1	1/2			1 1/2	135
Sept 13/01	Pipe as Main Extended E from L at 120 ft											2370
Sept 13/01	Fred Roloff	78583	1556	N. S. 225 E of h.			3/4	1/2			3/4	7013
Sept 13/01	F. Cress	84564	1568	N. S. 150 E of h.			3/4	1/2			1/2	7014
June 29/02	Extended Pipe for main End of Pipe 235 W of K.	78584									1 1/2	135
June 29/02	Burnet Madden	84565	1547	N. S. Bet L & K.			3/4	1/2			3/4	7009
												496
APR 25 1903	C. Spiegel	82949	1500	E. S. 225 S. H.			2	1/2			1/2	24
MAR 26 1904	B. T. Woolley	47316	1550	Zone n. w. "L"			2	1/2	1/2	17		710
MAY 2 - 1904	E. D. Wadsworth	50018	1428	E. S. 300 S Belmont			2	1/2	1/2	6		7006
May 31/04	Wm. Smith	78572	1540	E. S. Belmont			2	1/2			1/2	7
May 31/04	M. Heir	84567	1298	Cor. A.			3/4	1/2			1/2	7
May 31/04	E. J. Van Slyck	78571	1318	bet a & b			3/4	1/2			1/2	7
May 31/04	C. Weller	84568	1320	bet c & d			3/4	1/2			1/2	7
May 31/04	P. H. Peterson	78573	1334	bet e & f			3/4	1/2			1/2	7
May 31/04	P. H. Peterson	89091	1336	"			3/4	1/2			1/2	7036
May 31/04	F. Sabapil	89092	1344	"			3/4	1/2			1/2	7038
May 31/04	A. Lucas	78565	1344	bet 125 & 126			3/4	1/2			1/2	7037
May 31/04	L. Hausen	89094	1428				3/4	1/2			1/2	6979



16<sup>th</sup> Ave

Street

DATE.	NAME.	WATER NO.	STREET NO.	LOCATION.	CORPORATION STOP.		STOP COCK.		LEAD PIPE.		IRON PIPE.	
					No.	Size.	No.	Size.	Size.	Feet.	Size.	Feet.
		71695		Retap 9/16/32								
Sept 9/01	Carl Stahl	71706	1255	W.S. Bet H & J. ends 147' S of California	1	1/2	1	1/2	1/2	8	1 1/2	132
Sept 15 1905	Pipe as Main			ends - 188' N of California							1 1/2	172
Sept 16 1905	Pipe as Main	71695		Retap 9/17/32			2	1/2			1 1/2	140
Sept 17 05	E. Westlake	71692	227	W/S 146' S of California Removed March 25 - 1915			2	1/2			1 1/2	40
Sept 17 05	E. Westlake	71690	167	W/S 171' S of California SEP 21 1905			1	1/2	1/2	6	1 1/2	59
June 17 05	O. Langkusch	71697	167	W/S 175' S of Lake Retap 9/19/32			1	1/2	1/2	7	1 1/2	83
Dec 11 05	E. S. Ramey	71686	139	W/S 225' S of Lake Retap 9/19/32			2	1/2			1 1/2	355
June 16 1906	Buttrick Pub Co	71687	141	Retap 9/20/32			2	1/2	1/2	6	1 1/2	18
July 5/06	D. L. Maxwell	71707	1263				2	1/2	1/2	6		
July 5/06	Mrs L. Gibson	71708	1253	End of 1 1/2" Pipe West. on 16 <sup>th</sup> ave. Sunset.	1	5/8	1	5/8	5/8	25	1 1/2	380
July 5/06	1/2 Pipe as Main			Retap 9/20/32			2	1/2			1 1/2	36
Sept 10/06	Mrs F. G. Cole	71688	144	E.S. Lake & Cal.			2	1/2			1 1/2	5336
Nov 1906	Mrs L. A. Plunney	71709	1319	W.S. 100 S. of "I"			2	1/2	1/2	7		74
Dec 7 1906	Dand Lewis	71683	127	W.S. 150 S. Lake			2	1/2	1/2	7		258
Dec 12 1906	Mrs Grant	71701	1201	S. of "I" St.			1	1/2	1/2	7		
	Pipe as Main			2" Pipe S of "I" St. Retap 9/17/32			2	1/2	1/2	7		220
Jan 19 1907	Justine Mirraud	71691	179	W.S. 100 N of Lake Retap 9/20/32			1	1/2	1/2	3 1/2	35	690
Feb 2 1907	Mrs Caroline Libby	71685	138	E.S. 225 S of Lake Retap 9/20/32			1	1/2	1/2	3 1/2	35	727
Feb 10 1907	Geo Barker	71682	124	E.S. 150 S of Lake Retap 9/17/32			2	1/2	1/2			978
Mar 1 1907	Ella Fursten	71694	248	W.S. 150 S of Lake Retap 9/17/32							1 1/2	622
Apr 5 1907	Pipe as main			Retap 9/20/32			2	5/8	5/8	40		2204
May 4 1907	E. Heaney	71681	120	E.S. 100 S of Lake Retap 9/19/32			2	1/2	1/2	38		3089
June 26 1907	J. Wassben	71684	134	E.S. 200 S of Lake Retap 9/19/32			2	1/2	1/2	16		56
Aug 8 1907	C. W. Trepp	71710	1425	W.S. 275 S of "I"			2	1/2	1/2	8		3888
Aug 12 1907	Mrs E. Balke	71702		W.P. 190. S of H. Retap 9/19/32			2	1/2	1/2	2		762
Aug 26 1907	Aug. Dulcouska	71698		E.S. 100 S of "I"			1	1/2	1/2	2	1 1/2	4343
Sept 4 1907	J. W. Kelly	71696	285	Retap 9/16/32			2	1/2	1/2	8		4606
Sept 18 1907	Mary Thwait	71703	1235	W.S. 200. S of H. Retap 9/16/32			1	1/2	1/2	11		5446
APR (Oct 9 1907)	H. C. Hammers			E. S. 275 S of "H" St			2	5/8	5/8	7		1459
MA May 11 1907	John Mc Henry	71704	1247-9	E.S. 220 S of "I"			2	1/2	1/2	7		1535
MA May 20 1908	W. H. Masters	71700		W. - Element. Retap 9/16/32			1	1/2	3/4	40		1652
May 26 1908	Mrs Julia Kelly	71697		E.S. 275 S of Lake Retap 9/20/32			1	1/2	1/2	38		1831
May June 17 1908	Ed. Loulli	71689		E.S. 125 N of "I"			1	1/2	1/2	38		2911
MA Sept 16 1908	M. Woodhams	71713	1274	Between California & Lake Retap 9/20/32			1	1/2	1/2	8		322
MA Nov 22 1908	L. N. Boukofsky	71712	171	E.S. 225 N of "I"			1	1/2	1/2	38		323
MA Oct 24 1908	W. A. Savage	71714		E.S. 200. S of "H"			1	1/2	1/2	38		367
MA Dec 1 1908	Mc Bee Campfield	71717	1236	E.S. 150 N of "I"			2	1/2	1/2	38		14
MA Dec 2 1908	M. L. Woodhams	71716	1270	E.S. 175 N of "I"			2	1/2	1/2	38		250
MA Dec 3 1908	M. L. Woodhams	71715	1266	Retap 8/21/26			3/4	service				
MA Dec 3 1908	Mc Bee Campfield	71718	1224	W.S. 125 S of "I"			2	1/2	1/2	38		36













ORDER  
BY THIS NUMBER  
25437  
NEAL, STRATFORD  
& KERR  
STATIONERS  
AND PRINTERS  
SAN FRANCISCO, CAL.



